

# GASTON RENARD Pty. Ltd.

*Postal Address:*  
P.O. Box 1030,  
Ivanhoe, Melbourne,  
Victoria, 3079, Australia.

Established 1945  
(A.C.N. 005 928 503)  
**ABN: 68 893 979 543**  
**[www.GastonRenard.com](http://www.GastonRenard.com)**

*Electronic communications:*  
Telephone: +61 (0)3 9459 5040  
FAX: +61 (0)3 9459 6787  
E-mail: [books@GastonRenard.com](mailto:books@GastonRenard.com)

**SHORT LIST No. 91 - 2013.**

**CAPTAIN JAMES COOK**

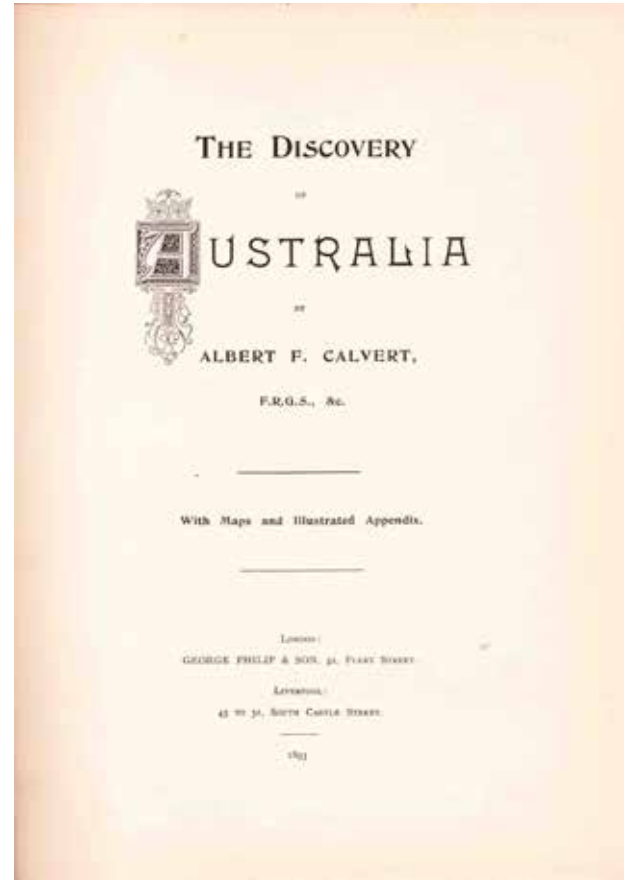
**& ASSOCIATES.**

**PART 2.**

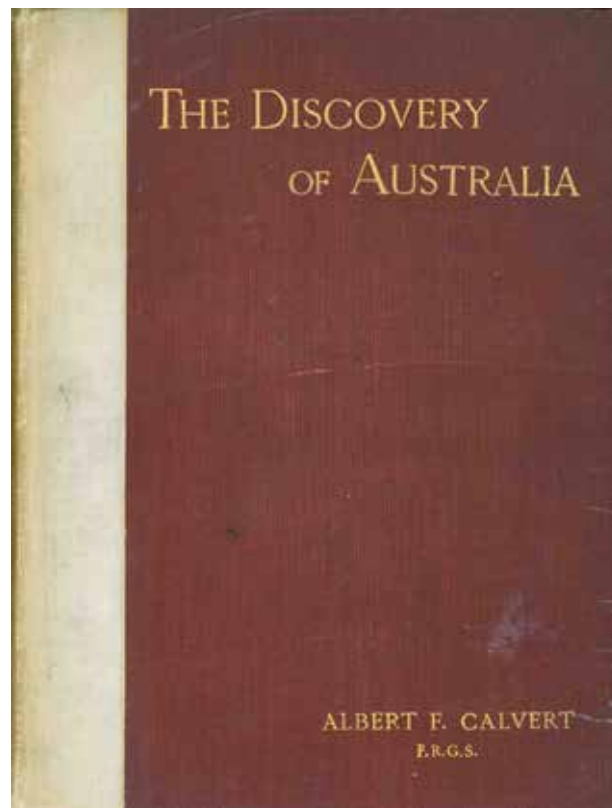
- 1 Calvert, Albert F. **THE DISCOVERY OF AUSTRALIA.** 4to, First Edition; pp. [ii], vi, [5]-92 (but intact); 24 full-page maps (reproductions of early charts of Australia & parts thereof), 5 plates; list of circumnavigators before Cook; appendix; original cloth; top edge gilt, others uncut; (covers a little bumped & marked; internally fine); scarce. London; George Philip & Son; 1893. \*\*\**Ferguson 7812.* *The maps are reproductions of early maps and charts, including several of the Dieppe maps showing Portuguese discoveries of the 16th century, and there is of course much on Cook (nearly half the book).*

#6488

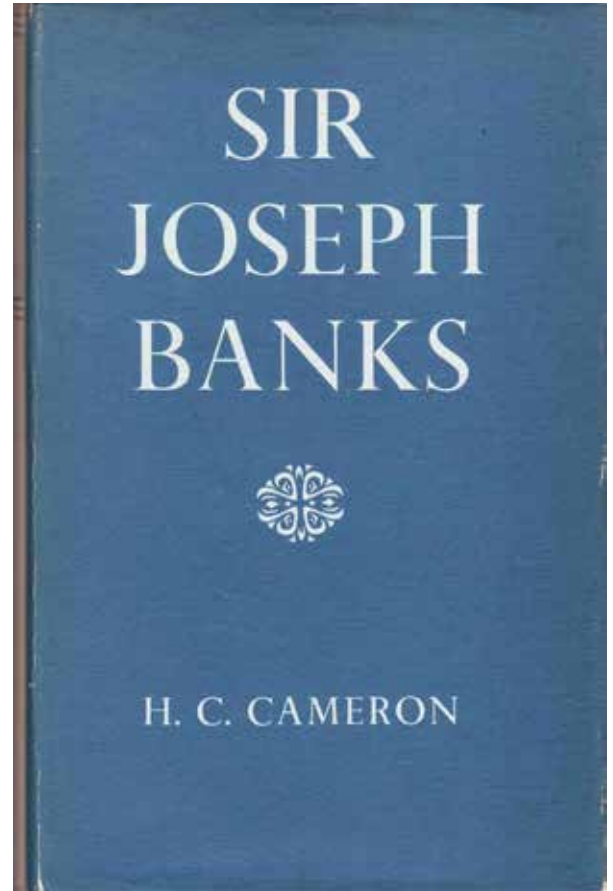
A\$325.00



- 2 **Calvert**, Albert F.; F.R.G.S. **THE DISCOVERY OF AUSTRALIA.**  
Cr. 4to, Second & Best Edition; pp. xii, 184, [8](reviews of Calvert's works); 60 plates (almost all reproductions of early maps), list of list of circumnavigators before Cook, index; original cloth, with buckram spine, gilt, all edges gilt; (spine darkened & a little worn at top); a very good copy; scarce. London; Dean & Son, Limited; 1902. *\*\*\*The maps are reproductions of early maps and charts, including several of the Dieppe maps showing Portuguese discoveries of the 16th century. Greatly expanded from the first edition and including much on Captain Cook as well as the earlier voyages. This copy of this work has two additional illustrations inserted: a fine portrait of Dampier, reproduced from the original in the National Portrait Gallery, and a copy of Dampier's World Map; these are both taken from the original Argonaut Press edition of Dampier's A New Voyage Round the World (1927). #21648 A\$550.00*




- 3 Cameron, Hector Charles. **SIR JOSEPH BANKS.** 2nd Edition; pp. xx, 344(last 3 blank); 9 plates, 7 appendices, notes on Banks' correspondence, chronology, references, index; original cloth; a very good copy in dustwrapper; scarce. (Sydney); Angus and Robertson; (1966). #34837 **A\$85.00**



- 4 **Cook, Captain James: THE OFFICIAL ACCOUNTS OF COOK'S THREE VOYAGES ROUND THE WORLD.** A fine collection of the First Editions, comprising:-

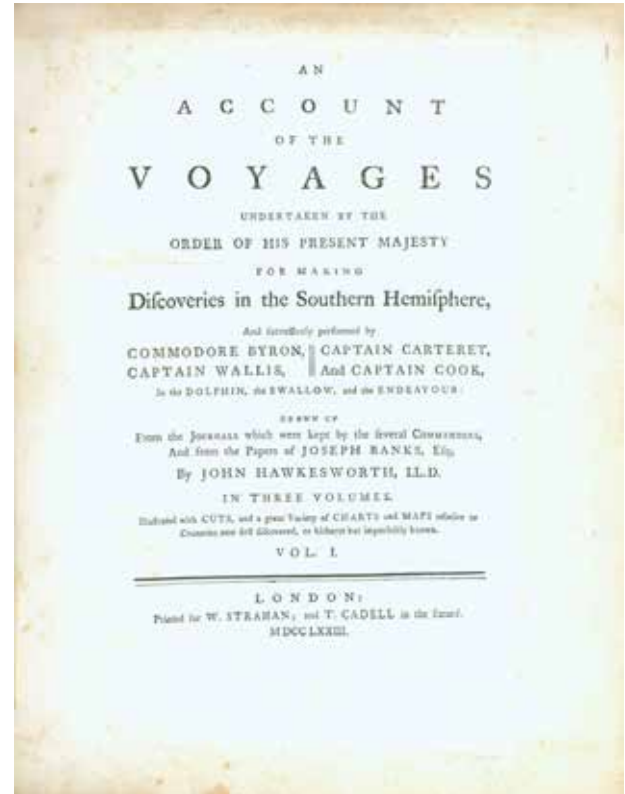
**First Voyage: AN ACCOUNT OF THE VOYAGES** undertaken by Order of His Present Majesty for making Discoveries in the Southern Hemisphere, and successively performed by Commodore Byron, Captain Wallis, Captain Carteret and Captain Cook, in the Dolphin, the Swallow and the Endeavour: Drawn up from the Journals which were kept by the several Commanders, and from the Papers of Joseph Banks, Esq; by John Hawkesworth, LL.D. In three volumes. Illustrated with Cuts, and a great Variety of Charts and Maps relative to Countries now first discovered, or hitherto but imperfectly known. London: Printed for W. Strahan; & T. Cadell in the Strand. M DCC LXXIII. 3 vols., med. 4to, First Edition; Vol. I, pp. [xii], xxxvi, 140(last blank), [361]-676; 21 charts & plates (mostly folding); Vol. II, pp. xvi, 410; 22 charts & plates (mostly folding); Vol. III, pp. [vi], 411-800(last blank); 9 charts & plates, mostly folding; contemporary full calf (neatly rebacked, see below); some occasional spotting and offsetting from plates, but a very good, generally clean set. Printed for W. Strahan; & T. Cadell, 1773. *\*\*\*One of the earliest issues, without the Directions for Placing the Cuts as noted by Holmes (No. 5), but complete with the chart of the Straights of Magellan (this possibly supplied from another copy, but we have seen other sets in a similar configuration).*

**Second Voyage: A VOYAGE TOWARDS THE SOUTH POLE AND ROUND THE WORLD.** Performed in His Majesty's Ships the Resolution and Adventure, in the Years 1772, 1773, 1774, and 1775. Written by James Cook, Commander of the Resolution. In which is included, Captain Furneaux's Narrative of his Proceedings in the Adventure during the Separation




of the Ships. In two volumes. Illustrated with Maps and Charts, and a Variety of Portraits of Persons and Views of Places, drawn during the Voyage by Mr. Hodges, and engraved by the most eminent Masters. London: Printed for W. Strahan; and T. Cadell in the Strand. MDCCLXXVII. 2 vols., med. 4to., First Edition; Vol. I, pp. xl, 378; portrait frontis. & 36 charts & plates; Vol. II, pp. [viii], 396; 27 charts and plates; 8 plates with imprints cropped or shaved by the binder (as often, owing to the plates being engraved too large for the size of the text), 2 folding charts in Vol. II with neatly repaired tears); contemporary full speckled calf (neatly rebacked, see below); a very good, clean set. Printed for W. Strahan & T. Cadell, 1777.

**Third Voyage: A VOYAGE TO THE PACIFIC OCEAN.** Undertaken by the Command of His Majesty, for making Discoveries in the Northern Hemisphere. To determine the Position and Extent of the West Side of North America; its Distance from Asia; and the Practibility of a Northern Passage to Europe. Performed under the Direction of Captains Cook, Clerke, and Gore, in His Majesty's Ships the Resolution and Discovery; in the Years 1776, 1777, 1778, 1779, and 1780. In three volumes. Vol. I. and II. written by Captain James Cook, F.R.S. Vol. III. by Captain James King, LL.D. and F.R.S. Illustrated with Maps and Charts, from the Original Drawings made by Lieut Henry Roberts, under the Direction of Captain Cook; and with a great Variety of Portraits of Persons, Views of Places, and Historical Representations of Remarkable Incidents, drawn by Mr. Webber during the Voyage, and engraved by the most eminent Artists. Published by Order of the Lords Commissioners of the Admiralty. London: Printed by W. and A. Strahan: For G. Nicol, Bookseller to His Majesty, in the Strand; and T. Cadell, in the Strand. MDCCLXXXIV. 3 vols., med. 4to, & atlas, large folio, **First Edition**; Vol. I, pp. [viii](title, verso



blank, & Contents), xcvi(Introduction & List of Plates), 422(last blank); 7 charts & views (5 folding); Vol. II, pp. [ii](title, verso blank), [x](Contents), 550(last blank); 12 charts & plates (7 folding); Vol. III, pp. [ii](title, verso blank), [x](Contents, last blank), [ii](Appendix & Erratum, verso blank), 558+[2](advertisement for complete sets of Cook's voyages, verso blank); 6 charts (2 folding), folding comparative table of languages, 7 appendices (Pp. 491-558); contemporary full calf, neatly rebacked (see below); some offsetting of plates to text, but generally very fine and clean; Atlas, 2 large folding charts & 61 plates; in a splendid unsophisticated contemporary German binding of full calf, with red oval title label on front board: "Kupfer zu Cook's Reisen", and attractive block-printed rose paste-paper endpapers; (top & bottom of spine expertly & unobtrusively repaired; some foxing of tissues and consequent mild marginal foxing to some of the plates, but generally very clean, with excellent impressions); a fine set. London; Printed by W. and A. Strahan; 1784.

Together 8 vols. text, med. 4to, & folio atlas; in all 202 fine, engraved maps, charts, portraits, costume plates, views, etc.; the text volumes uniformly rebacked in contemporary style, the atlas in near-matching contemporary full calf as described above; a very attractive set. London; W. Strahan [etc.]; 1773-1784. \*\*\*See *Holmes* 5, 24 & 47; *Beddie* 648, 1216, 1543; *Hill I*, Pp. 139-40, 61-62; *Hill 2*, Nos. 782, 358 & 361. *A complete collection of First Editions of the three voyages, of which the "long-delayed official account of the third voyage was so eagerly awaited by the public that it was sold out on the third day after publication ...." (Holmes). The third voyage is the first issue of the first edition of which Forbes (No. 62) says: "It is in fact one of the most important English books published in the last quarter of the eighteenth century."* #36600 A\$57,500.00



- 5 **Cook**, Captain James. **A VOYAGE TO THE PACIFIC OCEAN.** Undertaken by the Command of His Majesty, for making Discoveries in the Northern Hemisphere. Performed under the Direction of Captains Cook, Clerke, and Gore, in His Majesty's Ships the Resolution and Discovery; in the Years 1776, 1777, 1778, 1779, and 1780. In three volumes. Vol. I. and II. written by Captain James Cook, F.R.S. Vol. III. by Captain James King, LL.D. and F.R.S. Published by Order of the Lords Commissioners of the Admiralty. The Second Edition. London: Printed by H. Hughs, for G. Nicol, Bookseller to His Majesty, in the Strand; and T. Cadell, in the Strand. M.DCC.LXXXV. 3 vols., med. 4to, **Second Edition**; Vol. I, pp. [x] (title, verso blank, & Contents), xcvi(Introduction & List of Plates), 422(last blank); 7 charts & views (5 folding); Vol. II, pp. [ii](title, verso blank), [xii](Contents), 548; 11 charts & plates (6 folding); Vol. III, pp. [ii](title, verso blank), [xii](Contents, last blank), 556; 6 charts & profiles (2 folding), folding comparative table of languages, 7 appendices (Pp. 489-556); contemporary full tree calf with contrasting title- and volume-labels; (slight cracking to a couple of joints, with some expert repairs to Vol. I; some minor foxing, offsetting & trifling staining; two plates with frames just shaved at outer margin); notwithstanding these minor defects, a very nice, attractive set. London; Printed by H. Hughs; 1785. *\*\*\*Without the folio Atlas, issued separately. This second edition, printed by Hughs rather than by Strahan has been entirely reset from the First Edition of the previous year, with the wording of the title-page altered and the addition of the medallions to the title-pages. It is, and was at the time, considered to be typographically superior to the First Edition. See Holmes 47; Beddie 1552; Forbes 85. #34112*

**A\$4500.00**





- 6 **Cook, Captain James. A VOYAGE TO THE PACIFIC OCEAN.** Undertaken by the Command of His Majesty, for making Discoveries in the Northern Hemisphere. Performed under the Direction of Captains Cook, Clerke, and Gore, in His Majesty's Ships the Resolution and Discovery; in the Years 1776, 1777, 1778, 1779, and 1780. In three volumes. Vol. I. and II. written by Captain James Cook, F.R.S. Vol. III. by Captain James King, LL.D. and F.R.S. Published by Order of the Lords Commissioners of the Admiralty. The Third Edition. London: Printed by H. Hughs, for G. Nicol, Bookseller to His Majesty, in the Strand; and T. Cadell, in the Strand. M.DCC.LXXXV. 3 vols., med. 4to, **Third Edition**; Vol. I, pp. [x] (title, verso blank, & Contents), xcvi(Introduction & List of Plates), 422(last blank); 7 charts & views (5 folding); Vol. II, pp. [ii](title, verso blank), [xii](Contents), 548; 11 charts & plates (6 folding); Vol. III, pp. [ii](title, verso blank), [xii](Contents, last blank), 556, 557-564(A Defence of the Arguments advanced in the Introduction to Captain Cook's last Voyage, against the existence of Cape Circumcision); 6 charts & profiles (2 folding), full-page table of bank capital facing page 286, folding comparative table of languages, 7 appendices (Pp. 489-556); contemporary full tree calf; (Vol. I, expertly rebaced with original backstrip preserved & new endpapers, with title-page & following leaf in Volume I repaired at inner margin and resized; following 5 or six leaves a little stained in inner margin; last leaf in Vol. I also resized; one chart in Vol. III repaired in inner margin; a couple of expert restorations to leather); notwithstanding these essentially minor defects, a very nice, clean set. London; Printed by H. Hughs; 1785. *\*\*\*Without the folio Atlas, issued separately. See Holmes 47; Beddie 1553; Forbes 86. The "Defence of the Arguments ..." which is by William Wales, appears for the first time in this Third Edition which is in other respects closely similar to the second edition of the same year, reset from the first edition of the previous year, both sold out within days of publication. Forbes, whose collations are meticulous, makes no mention of the table of bank capital ("Corrected to the 5th of January, 1786") opposite page 286, and there seems no obvious reason for its inclusion, except for references to South Sea stock. The table is headed "(To face Page 286.)", but it seems likely that this is an accidental inclusion from another contemporary publication: it has clearly been present in this copy since its original collation. This edition, the last of the original quarto editions, is valuable for the addition of the "Defence ..." by William Wales.* #64850 **A\$6500.00**



7 **Cook, Captain James & King, Captain James. A VOYAGE TO THE PACIFIC OCEAN.**

Undertaken by the Command of His Majesty, for making Discoveries in the Northern Hemisphere. To determine The Position and Extent of the West Side of North America; its Distance from Asia; and the Practicability of a Northern Passage to Europe. Performed under the Direction of Captains Cook, Clerke, and Gore, In his majesty's Ships the Resolution and Discovery. In the Years 1776, 1777, 1778, 1779, and 1780. In three volumes. Vol. I. and II. written by Captain James Cook, F.R.S. Vol. III. by Captain James King, LL.D. and F.R.S. Illustrated with Maps and Charts, from the Original Drawings made by Lieut. Henry Roberts, under the Direction of Captain. Published by Order of the Lords Commissioners of the Admiralty. Vol. I. [II, III]. Dublin: Printed for H. Chamberlaine, W. Watson, Potts, Williams, Cross, Jackson, Moncrieffe, Walker, Jenkin, Burnet, Wilson, Wogan, Exshaw, Vallance, Beatty, White, Whitestone, Burton, Byrne, Mills, J. Porter, Stewart, Wallace, Higly, Cash, Herey and Mc.Kenzie. M,DCC,LXXXIV. 3 vols., demy 8vo, text & 1 vol. med. 4to, Atlas; Vol. 1, pp. [viii], xcvi, 422 (last blank); portrait of Cook by Dance as frontispiece; Vol. 2, pp. [xvi] (first 2 blank), 552 (last 3 blank); Vol. 3, pp. [xii] (last blank), 560 (last blank); folding comparative table of numbers expressed in various languages of the Malay region; 6 other appendices; Atlas, 25 (of 26) folding and full-page charts and coastal views; text vols. in full contemporary tree calf with contrasting spine labels; (spine ends with very slight wear & a couple of small defects to leather); atlas in contemporary quarter calf, with marbled sides (spine a little worn, with a small defect at top); generally very fine, clean and crisp; an excellent set. Dublin; Printed for H. Chamberlaine [etc.]; 1784. \*\*\**Beddie 1546; Forbes 72. Although the title refers to maps and charts and there is at the end of the preliminaries to the first volume a two-page list of 26 charts and views with directions for their placement throughout the three volumes, the text volumes contain only the frontispiece to Vol. I and this is not listed. The charts and views were never present in these text volumes and this is clearly one of the forms in which the book was issued -- we have handled a similar set (without Atlas) before. Beddie notes that the Baillieu Library copy is similar, having only the portrait frontispiece. This set carries the bookplate of John B. Gilmore on the front pastedown of all three text volumes and his contemporary inscription dated Boghead Janry. 1st 1789. The Atlas in similar, but not quite matching, contemporary quarter calf, with marbled sides, carries the bookplate of David Rochfort and a contemporary manuscript list of the charts and views contained therein. The individual charts carry corresponding manuscript numbers (1-25). The printed numbers (roman numerals) on the charts and the directions for placing them (in the text volumes) generally correspond with the list printed in text Volume I, but there are several discrepancies and internal inconsistencies (to the Atlas). Plate XVI, Views on the West coast of North America, to the Westward of Cook's River, is lacking; Plate II is numbered IV (as is also Plate IV); Plate XIX is numbered XVI and there is no plate numbered XIX. While clearly contemporary and intended to accompany the text volumes, the Atlas was almost certainly matched to this set at a later date and there is no indication the missing chart was ever present.* #20444



A\$3500.00


- 8 **Cook, Captain James. CAPTAIN COOK'S JOURNAL DURING HIS FIRST VOYAGE ROUND THE WORLD** made in H.M. Bark "Endeavour" 1768-71. A Literal Transcription of the Original MSS. With Notes and Introduction. Edited by Captain W. J. L. Wharton, R.N., F.R.S., Hydrographer of the Admiralty. Illustrated by Maps and Facsimiles. Thick 4to, First Edition; pp. lvi, 400; portrait with facsimile signature, 3-sheet folding chart in pocket (facsimile of Cook's original chart of the East Australian Coastline), 4 other folding charts & 4 plates, index; original olive-green cloth, gilt, with bevelled edges; entirely uncut; (slight foxing of uncut edges only); an unusually nice, bright copy; very scarce. London; Elliot Stock; 1893. \*\*\**Holmes 91; Beddie 683. The original Journal, known as the CORNER Journal, is in the Mitchell Library, Sydney. The work includes a nominal roll of the "Endeavour's" company, and a sketch of COOK's life. It is the first publication of one of Cook's Journals in an uncut form.*

#2161

A\$1100.00




- 9 **Cook, Captain James: THE JOURNALS OF CAPTAIN JAMES COOK ON HIS VOYAGES OF DISCOVERY.** Edited from the Original Manuscripts by J. C. Beaglehole [with the Assistance of J.A. Williamson, J. W. Davidson and R. A. Skelton]. I. The Voyage of the Endeavour 1768-1771. II. The Voyage of the Resolution and Adventure 1772-1775. III. (In Two Parts). The Voyage of the Resolution and Discovery 1776-1780. With the Supplementary Volume, The Life of Captain James Cook. 4 vols. in 5, thick demy 8vo (text), & portfolio of charts, cr. folio; all FIRST EDITIONS; Vol. I: pp. [ii], cclxxxiv, [ii], 684, [4](blank); Vol. II: pp. [vi], clxx, 1024(last 3 blank); Vol. III, Pt. I: pp. ccxxiv, [1]-720(last 2 blank); Vol. III, Pt. II: pp. viii, [721]-1648(last blank); Portfolio, pp. viii, 58 charts & views; "LIFE": pp. xii, 760; 224 maps & illustrations in text vols., including 2 coloured portraits, indices, appendices, bibliography, references, etc.; plus 49 maps, portraits & views (including 4 coloured); bibliography & index in "Life"; together, 5 vols. thick 8vo, text, and 1 vol. folio, Atlas, all in original buckram; a very good set in dustwrappers (those to the "Life" and portfolio worn); very scarce. London; The Hakluyt Society; 1955-74. \*\*\*Beddie 4762. *Also included is the addendum to the Third Voyage entitled "Cook and the Russians", pp. 12(last 2 blank); original wrappers, Hakluyt Society, 1973; also the Addenda & Corrigenda to Volume I, pp. 12; with one plate; original wrappers, 1968; the Addenda & Corrigenda to Vol. II, pp. 8(last 2 blank); original wrappers, 1969; and Corrigenda to the List of Charts and Views, 1 page, verso blank. This work is an essential reference to Cook's voyages comprising the definitive scholarly texts and it is certainly the most convenient edition to use. It was Beaglehole's life work and contains extensive introductions, notes and supporting documents. The journals of other members of the various crews are printed in extenso and both Anderson's and Samuell's journals of the third voyage are printed in their entirety for the first time. All volumes are now out-of-print in the original versions and First Editions in nice condition have become very scarce.* #17503 **A\$2750.00**



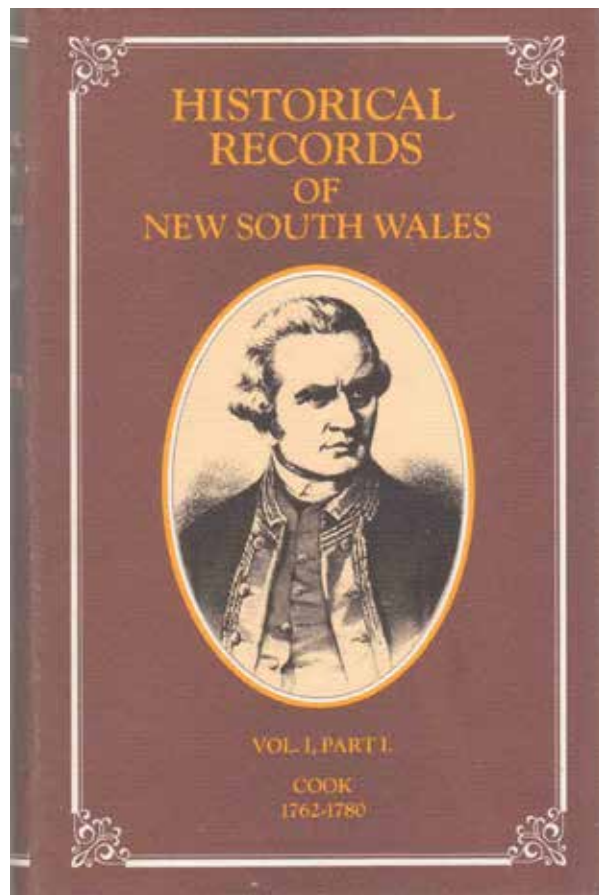
- 10 **Cook, Captain James. A VOYAGE TOWARDS THE SOUTH POLE AND ROUND THE WORLD.** Performed in His Majesty's Ships the Resolution and Adventure, in the Years 1772, 1773, 1774 and 1775. In which is included, Captain Furneaux's Narrative of his Proceedings in the Adventure during the Separation of the Ships. Illustrated with Maps and Charts, and a Variety of Portraits of Persons and Views of Places; drawn during the Voyage by Mr. Hodges, and engraved by the most eminent Masters. 2 vols. med. 4to, Facsimile of First Edition; Vol. I, pp. [viii], xl, 378; portrait frontispiece, large folding chart & 6 smaller charts (2 double-page), 2 folding plans, 27 plates (10 double-page, 2 folding); Vol II, pp. [ii], [viii], 364, [ii] (folding plate), [367]-370, 369-396; 7 charts (3 folding), 20 plates (3 folding & 8 double-page), folding language table, appendices, including vocabularies; original canvas; (upper corner of Vol. I a little bumped); a nice set. [Adelaide; Libraries Board of South Australia; 1970]. *\*\*\*Spence 318; Renard 370. Australiana Facsimile Editions No. 191. Only 781 sets were printed of this facsimile from the first edition of W. Strahan & T. Cadell, 1777. The pp. [viii] in Volume I contains an introduction written specially for this facsimile reprint by A. Grenfell Price and the pp. 369-396 in Vol. II contain Sir John Pringle's discourse on the health of mariners (from Cook's paper on the subject). The two sets of pages 369-70 contain variations in the text of Sir John Pringle's introduction.*

#2162

A\$750.00



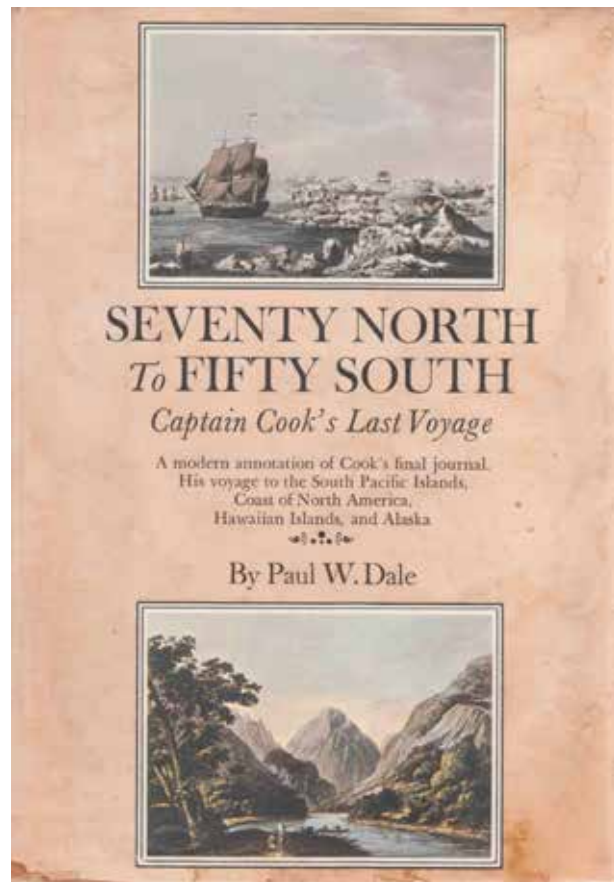
- 11 **Cook, Captain James: HISTORICAL RECORDS OF NEW SOUTH WALES.** Vol. I, Part 1. - Cook. 1762-1780. Facsimile Edition; pp. [ii], xlv, 526; portrait frontispiece, 7 plates (including 3 folding facsimiles of entries in the Endeavour log), 5 appendices, index; original buckram; a nice copy in dustwrapper. (Mona Vale; Lansdown Slattery & Company; 1978). *\*\*\*First published in Sydney: Charles Potter, Government Printer, 1893 [Holmes 127, see also Beddie 614, 707, 716, 1024, 2500, etc.]. This volume contains much useful first-hand background information concerning Cook's discovery of the eastern coast of Australia including extracts from the journals of several of the personnel on board H.M.S. Endeavour and including also documents relating to the second and third voyages.* #36274 **A\$185.00**



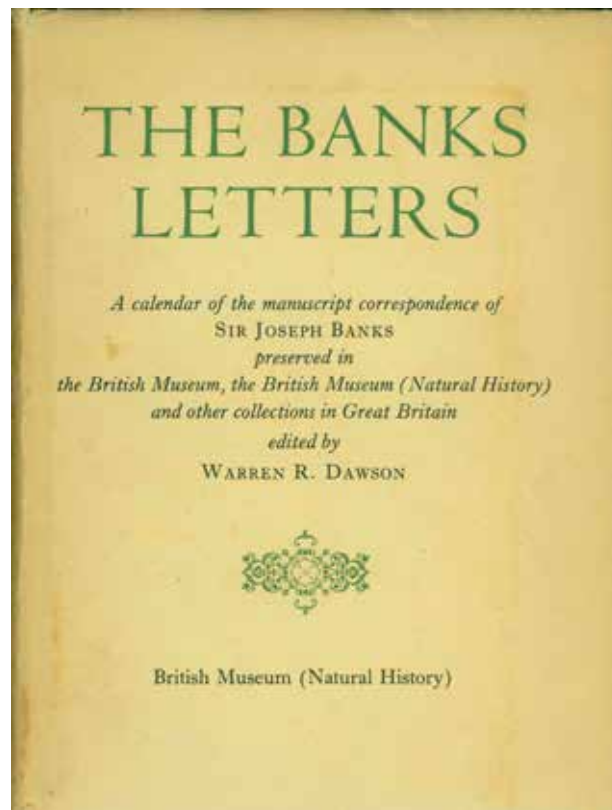
12 **Dale, Paul W.;** Editor. **SEVENTY NORTH TO FIFTY SOUTH.**

The Story of Captain Cook's Last Voyage. Wherein are Discovered numerous South Pacific Islands, the Hawaiian Islands, the Coast of North America, and Alaska. Condensed, Edited and Annotated by Paul W. Dale. Med. 8vo, First Edition; pp. xii, 370; endpaper maps, 38 plates, charts, etc., bibliography, index; original cloth; a nice copy in dustwrapper. Englewood Cliffs, N.J.; Prentice-Hall, Inc.; (1969).

*\*\*\*Either the author or the publisher or both were extraordinarily ignorant: a title-page from a copy of the Dublin edition is illustrated and described as the "First Edition of Cook's Journals". #2170      A\$60.00*




- 13 **Dawson, Warren R.**; Editor. **THE BANKS LETTERS.** A Calendar of the manuscript correspondence of Sir Joseph Banks preserved in the British Museum, the British Museum (Natural History) and other collections in Great Britain. Thick cr. 4to, First Edition; pp. xlii, 970(last 5 blank); appendix, index; original buckram; a fine copy in slightly soiled dustwrapper. London; British Museum (Natural History); 1958. \*\*\**Beddie 3909. A catalogue, arranged alphabetically by correspondent, of much of the correspondence of one of the most prolific letter writers in the English language including almost every contemporary topic. A brief outline of the contents of each letter is given, and the book is a veritable goldmine of information on historical events and the progress of science.* #31001 **A\$350.00**





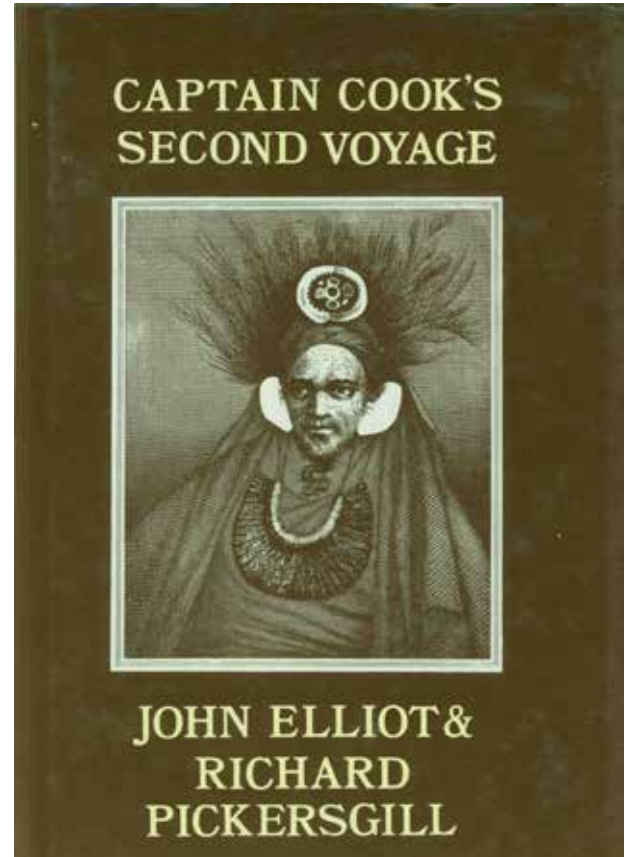
- 14 **Dodge, Ernest S. BEYOND THE CAPES.** Pacific Exploration from Captain Cook to the Challenger 1776-1877. Med. 8vo, First Edition; pp. [ii], xvi, 430(last blank); endpaper & several other maps, coloured frontispiece, numerous illustrations (mostly full-page), bibliog; index; original cloth (spine faded); a very good copy. Boston; Little, Brown and Company; (1971). #33309 **A\$50.00**



- 15 **Elliott, John; & Pickersgill, Richard. CAPTAIN COOK'S SECOND VOYAGE:** The Journals of Lieutenants Elliott and Pickersgill. Edited and Introduced by Christine Holmes. First Edition; pp. xxxii; 48(Elliott); 49-100(Pickersgill, last 3 blank); 3 full-page maps, 24 full-page plates reproduced from Cook's own account of his second voyage; original papered boards; a nice copy in dustwrapper. (London); Caliban Books; (1984). \*\*\**Renard 481.* *Both of these accounts are here printed for the first time. The Midshipman (later Lieutenant) Elliott's holograph "Memoirs" (which cover almost 50 years) are in the British Museum and the unfinished manuscript journal of Third Lieutenant Richard Pickersgill is now in the possession of the National Maritime Museum, Greenwich. The name of the first author is mis-spelled on the front of the dustwrapper, but not elsewhere.*

#43384

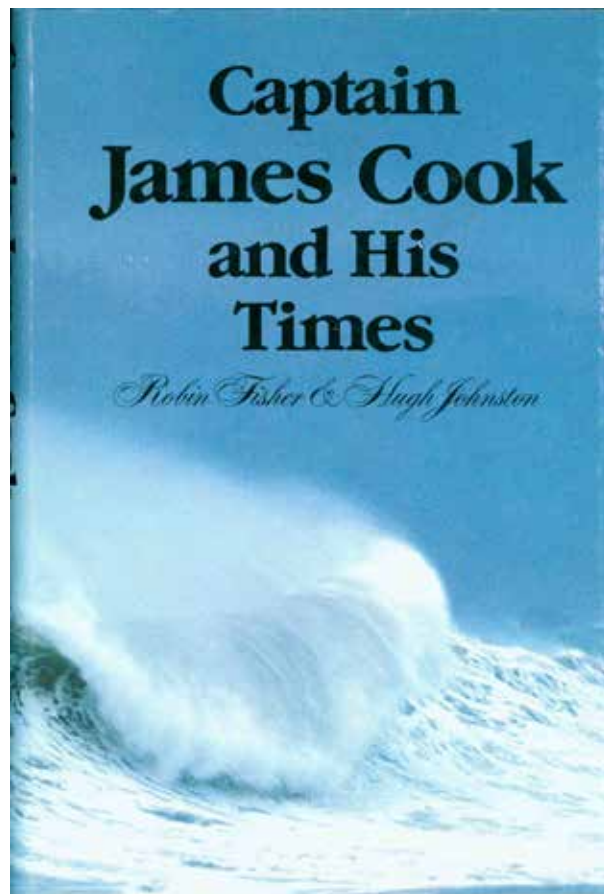
A\$145.00




- 16 **Fisher, Robin, & Johnston, Hugh; Editors. CAPTAIN JAMES COOK AND HIS TIMES.** Med. 8vo, First Australian Edition; pp. [x], 278; 12 maps, 31 illustrations, 4 tables, notes, index; original papered boards; a fine copy in slightly rubbed dustwrapper. Canberra; Australian National University Press; 1979. *\*\*\*Printed in Canada; the authors were associate professors at Simon Fraser University, Burnaby, B.C. This valuable work contains much useful information on obscure publications relating to Cook's voyages and their legacy.*

#2192


A\$85.00



- 17 **Fitzgerald**, Brigadier L. **POINT HICKS TO CAPE HOWE.**  
Cook's Landfall -- 19 April 1770. First Separate Edition; pp. [ii],  
[579]-596, [2](blank); 4 illustrations, 2 tables; stapled, as issued; a very  
good copy. [Melbourne]; Reprinted from the Victorian Historical  
Magazine, Vol. 42, No. 3; August, 1971. #18333 **A\$25.00**

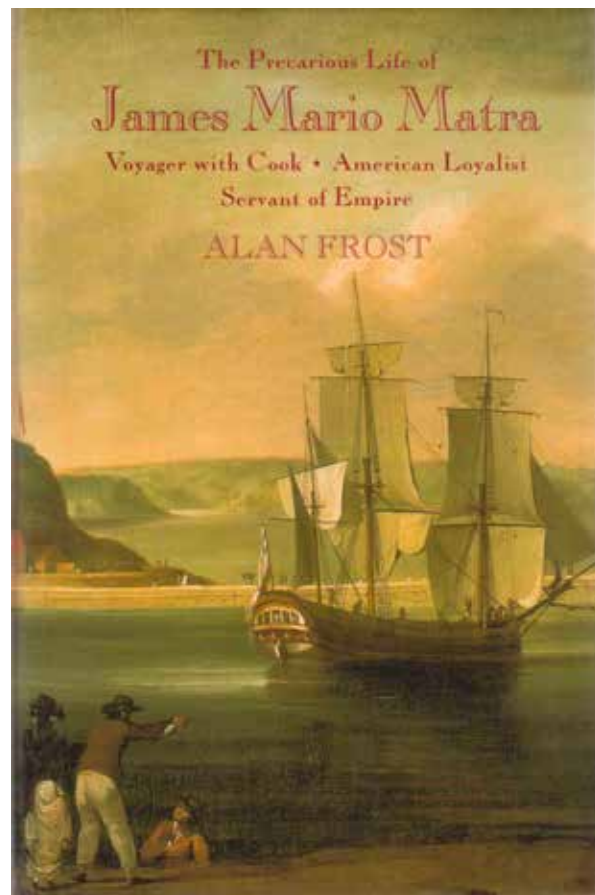


- 18 **Forster**, Johann Reinhold: **THE RESOLUTION JOURNAL OF JOHANN REINHOLD FORSTER**. Edited by Michael E. Hoare. 4 vols., First Edition; Vol. I, pp. xviii, 182; folding map, coloured frontispiece & 6 b/w. plates (1 folding); Vol. II, pp. viii, 183-370; 5 text maps, 11 plates (2 folding); Vol. III, pp. viii, 371-554; 5 text maps, 10 plates; Vol. IV, pp. viii, 555-834 (last 3 blank); 4 text maps, 9 plates, 2 appendices, bibliography, indices; original blue cloth, spines lettered in gilt, with gilt device on front boards; a fine set in very slightly worn dustwrappers. London; The Hakluyt Society; 1982. \*\*\**Cook's Second Voyage in which he crossed the Antarctic Circle for the First Time. This journal was only recently discovered, and has never before been published. Hakluyt Society, Second Series Nos. 152-155. #4147* **A\$350.00**




- 19 **Frost, Alan. THE PRECARIOUS LIFE OF JAMES MARIO MATRA.** Voyager with Cook. American Loyalist. Servant of Empire. With the assistance of Isabel Moutinho. Med. 8vo, First Edition; pp. xiv, 266(last blank); 12 plates (including several maps), notes, sources, bibliography, index; original canvas; a fine copy in dustwrapper. (Carlton, Melbourne); The Miegunyah Press; (1995). *\*\*\*Number Six in the second numbered Miegunyah Press series: 1000 copies were printed. Using his letters and a probing biographical narrative, Frost builds up a picture of Matra, an important, but little-known figure in Australian history. An enigmatic American who sailed with Cook, Matra (who changed his name from Magra) was the first (in 1771) to have published a major book on the "Endeavour" voyage, and strove to found a colony in New South Wales for dispossessed American loyalists, only to end his days as Consul at Tangier.* #48600

**A\$70.00**



- 20 **Gray, William R. VOYAGES TO PARADISE:** Exploring in the Wake of Captain Cook. Photographed by Gordon W. Gahan. Super roy. 8vo, First Edition; pp. 216; a few sketch maps, numerous coloured illustrations (several double & full-page), index; original papered boards; a fine copy in slightly defective dustwrapper. Washington, D.C.; National Geographic Society; (1981). #23420      A\$45.00




21 **Kippis, Andrew. THE LIFE OF CAPTAIN JAMES COOK.**

Totque maris vastaeque exhausta Pericula Terrae. Virg. By Andrew Kippis, D.D. F.R.S. and S.A. London: Printed for G. Nicol, Bookseller to His Majesty, in Pall-Mall; and G. G. J. and J. Robinson, Pater-noster Row. M.DCC.LXXVIII. 4to, First Edition; pp. xvi, 528(last advert.); portrait frontispiece; half calf, with raised bands in contemporary style, with marbled sides; (slight tooth marks to upper right-hand corner of front board only; faint marks from pressed leaf to a couple of leaves; a light waterstain to upper & inner margins only of a few leaves at end); notwithstanding these slight blemishes a very nice, generally clean & crisp copy, complete with half-title; scarce. London; Printed for G. Nicol [etc.]; 1788. \*\*\**Holmes 69; Beddie 32; Forbes 149.*

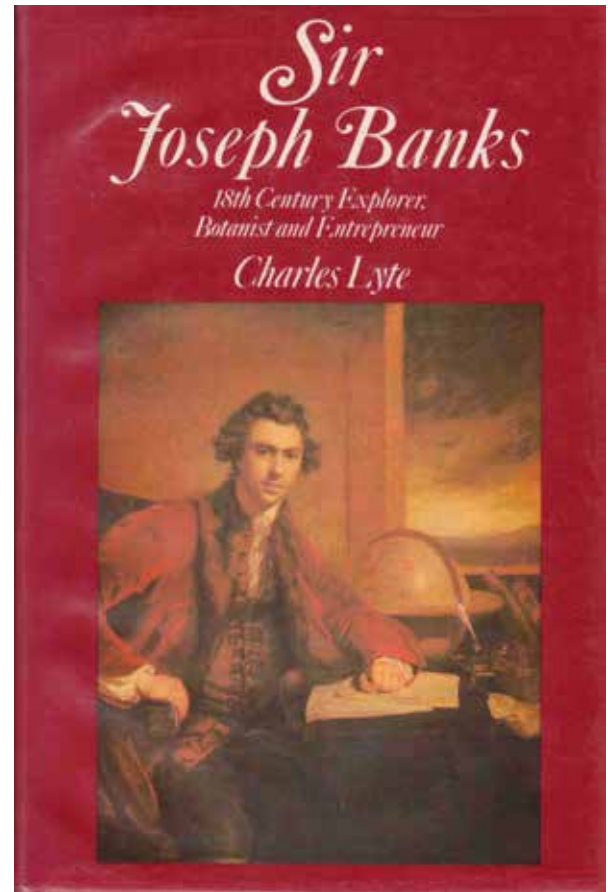
#43312

A\$3750.00






- 22 Lyte, Charles. **SIR JOSEPH BANKS.** 18th Century Explorer, Botanist and Entrepreneur. First Australian Edition; pp. 248; 8 coloured & 16 b/w. plates, bibliog, index; original papered boards; (name on endpaper); a nice copy in dustwrapper. (Sydney); Reed; (1980). #21893 **A\$95.00**





- 23 Maiden, J. H. **SIR JOSEPH BANKS:** The "Father of Australia." First Edition; pp. xxiv, 244; 2 very large folding charts (a couple of small neat repairs), 2 smaller folding charts, facsimile letter on two folding sheets, 60 illustrations (several full-page); original cloth, elaborately gilt, with bevelled edges; a very nice, bright copy; scarce. Sydney; William Applegate Gullick, Government Printer; 1909. *\*\*\*Includes chapters on the botanical proteges of Banks - artists, botanist-librarians and botanical collectors. Beddie 3955. #5278* **A\$350.00**



- 24 **Marshall**, James Stirrat and Marshall, Carrie; Compilers. **PACIFIC VOYAGES.** Selections from Scots Magazine, 1771-1808. Med. 8vo, First Edition; pp. [xiv], 100; endpaper map, several illustrations (1 coloured); original cloth; a fine copy in dustwrapper. Portland; Oregon, Binfords & Mort, Publishers; 1960. *\*\*\*Including Cook, La Perouse, William Bligh, the Nootka Sound Controversy, etc.*

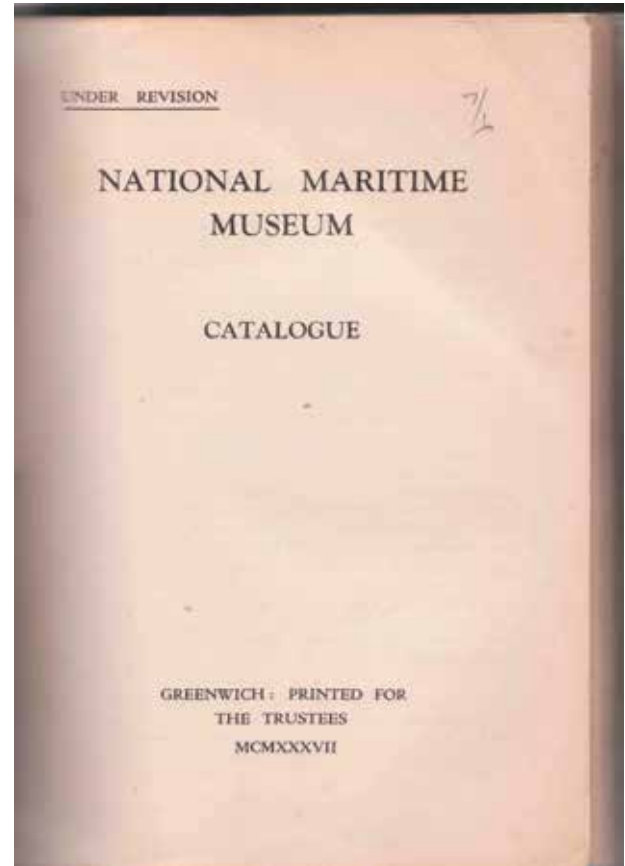
#53480

**A\$100.00**

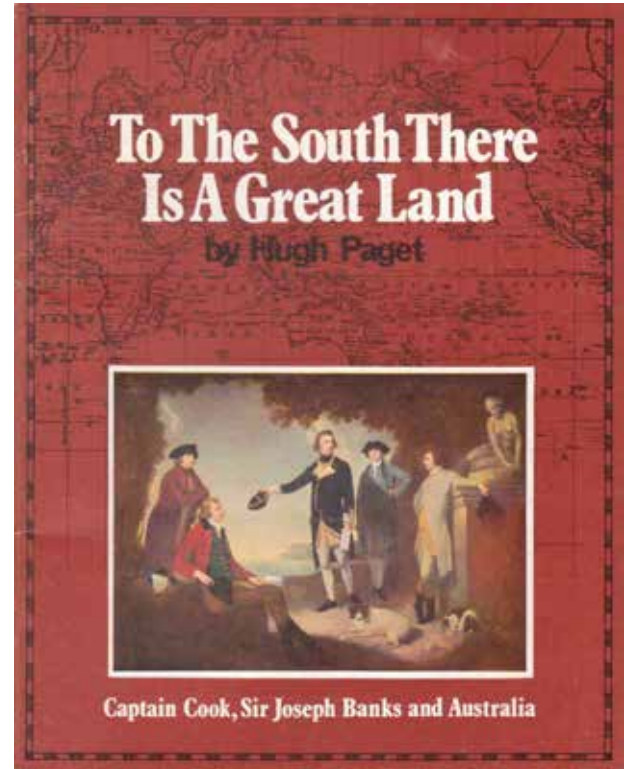


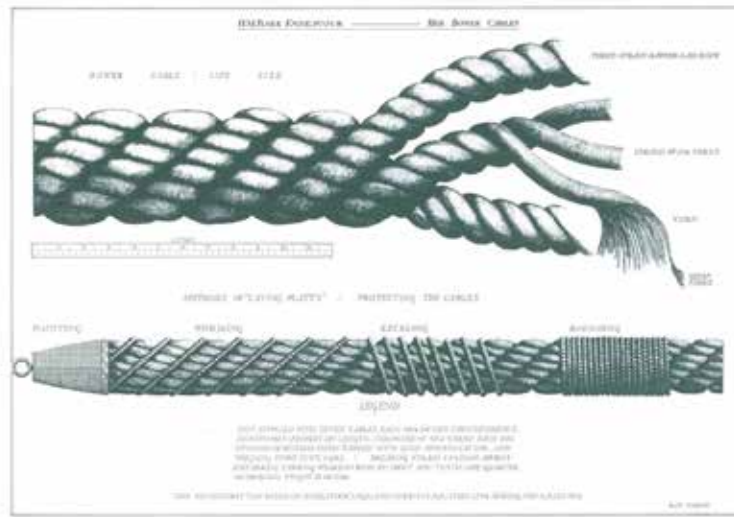
- 25 **Murray-Oliver, Anthony.** **CAPTAIN COOK'S HAWAII.** As seen by his Artists. Oblong 4to, First Edition; pp. 216; endpaper maps, 70 coloured & b/w. illustrations (including full-page map), bibliographical references, index; original cloth, gilt; a fine copy in dustwrapper. Wellington; Millwood Press; 1975. #18456 **A\$195.00**

- 26 **National Maritime Museum: NATIONAL MARITIME MUSEUM.** Catalogue. Under Revision. Cr. 4to, First Edition; pp. viii, 224 (last 3 blanks for notes); 2 folding plans, 24 plates (foremargins to all repaired without loss to images); quarter morocco, with cloth sides (a little crude), with original wrappers bound in; very scarce. Greenwich; Printed for the Trustees; MCMXXXVII [1937].  
*\*\*\*Including pictures, sculpture, ship models, navigational relics, etc. on all aspects of British naval history including Cook's voyages and the American Revolution, the wars with France. etc.* #13896     **A\$110.00**




- 27 **Paget, Hugh. TO THE SOUTH THERE IS A GREAT LAND:**  
Captain Cook, Sir Joseph Banks and Australia. 4to, First Edition;  
pp. 48; a few maps, 8 coloured plates, several b/w. illustrations, notes,  
index; original stiff wrappers; a nice copy. Sydney; The Australian;  
1970. #42561 **A\$35.00**





- 28 **Parkin, Ray. H. M. BARK ENDEAVOUR.** Her place in Australian History. With an Account of her Construction, Crew and Equipment and a Narrative of her Voyage on the East Coast of New Holland in the Year 1770. With Plans, Charts and Illustrations by the Author. Med. 4to, First Edition; pp. xii, 468; 25 maps, 31 full- & half-page ship drawings and 12 smaller, several sourced from original drawings by Sidney Parkinson, 2 reproductions of original drawings by Parkinson, 15 other illustrations by Ray Parkin (mostly views), notes, bibliography, index; original cloth, gilt; together with, in cloth folding case, 15 detailed ship drawings and plans by Ray Parkin, each 800 by 580 mm., and sourced from original Admiralty drawings supplemented by sketches of Sidney Parkinson, artist on the “Endeavour”; a fine set in cloth slipcase. (Melbourne); The Miegunyah Press; (1997). *\*\*\*Edition limited to 1000 copies for sale. Number Thirteen in the second Miegunyah Press series.* #49819 **A\$450.00**



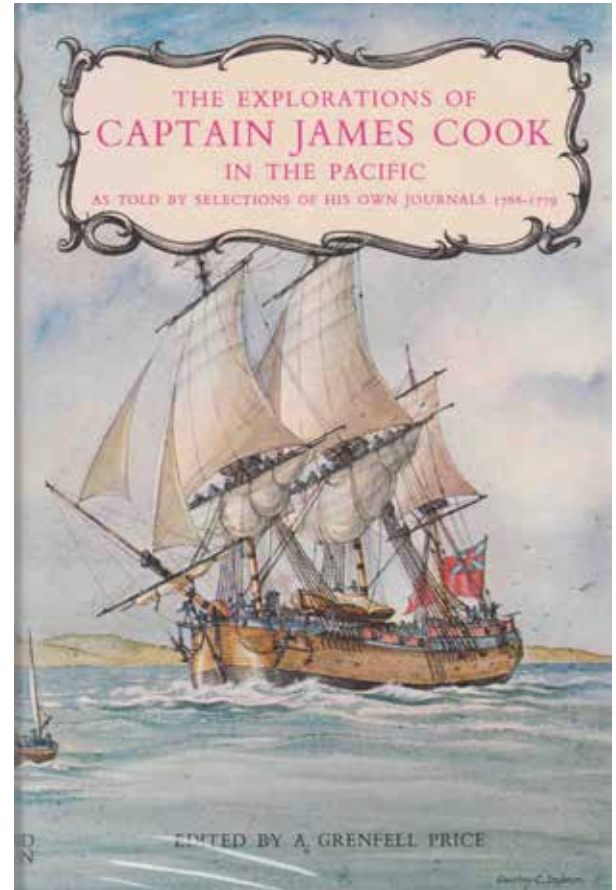
- 29 **Parkinson, Sydney:** **A JOURNAL OF A VOYAGE TO THE SOUTH SEAS**, in His Majesty's Ship, The Endeavour. Faithfully transcribed from the Papers of the late Sydney Parkinson, Draughtsman to Joseph Banks, Esq. on his late Expedition, with Dr. Solander, round the World. Embellished with Views and Designs delineated by the Author, and engraved by capital Artists. Large 4to, Facsimile Edition; pp. [ii], xxiv, 212, [2](Errata & Directions to the Binder); portrait, map & 26 plates; original buckram; a fine copy; scarce. Adelaide; Libraries Board of South Australia; 1972. \*\*\**Australiana Facsimile Editions Number A34. Only 635 copies were printed. Facsimile of the First Edition, London, Printed for Stanfield Parkinson, the Editor, 1773. The work includes several native vocabularies. See HOLMES 7 and 49 for the interesting history of this work.*

#2234

A\$450.00



- 30 **Price, A. Grenfell; Editor. THE EXPLORATIONS OF CAPTAIN JAMES COOK** in the Pacific, as told by selections of his own journals 1768-1779. Illustrated by Geoffrey C. Ingleton. Med. 8vo; pp. xx, 292; endpaper maps, mounted coloured frontispiece, 10 full-page & 32 text drawings; original cloth; a fine copy in dustwrapper. (Sydney); Angus and Robertson; (1969). *\*\*\*Adapted from The Heritage Press edition, New York, 1957. #62774* **A\$75.00**






- 31 **Reed, A. W.;** Editor. **CAPTAIN COOK IN AUSTRALIA.** Extracts from the journals of Captain James Cook, giving a full account in his own words of his adventures and discoveries in Australia. Med. 8vo, First Edition; pp. 192; folding map, 5 full-page maps, 16 plates, several text illu. s., index; original cloth; a fine copy in torn d/w. Wellington, A. H. & A. W. Reed, (1969). *\*\*\*Beddie 692. [with]*

**Reed, A. H. & A. W.;** Editors. **CAPTAIN COOK IN NEW ZEALAND.** Extracts from the journals of Captain James Cook, giving a full account in his own words of his adventures and discoveries in New Zealand. Med. 8vo, Second Edition; pp. 264 (last 2 blank); folding map, 3 full-page maps, 16 plates, several text illustrations, notes, index; original cloth; a fine copy in rubbed dustwrapper. Wellington, A. H. & A. W. Reed, (1969). *\*\*\*Beddie 238. Together, 2 vols., as issued.*


#49348

A\$125.00

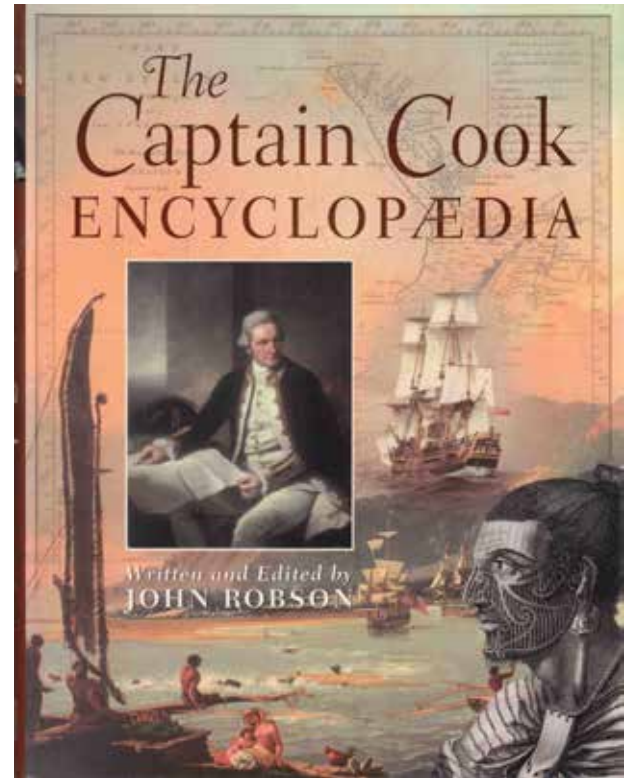
- 32 **Rienits, Rex and Thea. THE VOYAGES OF CAPTAIN COOK.**  
Demy 4to, First Edition; pp. 160(including endpapers); 4 maps (1  
double-page); numerous coloured & b/w. photos; (some full-page  
& double-page), index; original papered boards, gilt; a nice copy in  
dustwrapper. London; Paul Hamlyn; (1968). \*\*\**Beddie 324.*  
#5034 **A\$35.00**



- 33 **Roberts, Lynette.** **THE ENDEAVOUR.** Captain Cook's First Voyage to Australia. First Edition; pp. 280; 9 plates, bibliography; original cloth; a very good copy in worn dustwrapper. London; Peter Owen; (MCMLIV) [1954]. \*\*\**Beddie 739.* #36123      **A\$65.00**




- 34 **Robson, John**; Written and Edited by. **THE CAPTAIN COOK ENCYCLOPAEDIA.** 4to, First Edition; pp. 288; 8 coloured plates, numerous b/w. illustrations & maps, 6 appendices, bibliography, index; original papered boards; a fine copy in dustwrapper. London; Chatham Publishing; (2004). *\*\*\*The treatment of bibliographical matters leaves much to be desired.* #45887 **A\$60.00**



**50 COPIES ONLY - FINELY BOUND IN WHITE PIGSKIN**

- 35 **Sparrman, Anders. *A VOYAGE ROUND THE WORLD*** with Captain James Cook in H.M.S. Resolution. Introduction & Notes by Owen Rutter. Wood-Engravings by Peter Barker-Mill. [Translated into English by Averil Mackenzie-Grieve]. F<sup>o</sup>cap folio; First Edition in English; pp. [iv], 220, [4](blank); folding map, 12 wood-engravings; appendix, notes; original full white pigskin, gilt decoration on front board, gilt lettering on spine, with raised bands; top edge gilt; others uncut; a fine, clean copy; rare. [London]; The Golden Cockerel Press; 1944. \*\*\**Spence 1150; Du Rietz 1231 (standard edition); Renard 1517. This is one of the first 50 numbered copies, specially bound as above in full white pigskin, within the total edition of 350 numbered copies on Arnold's mould-made paper. The work is the first translation into English of Sparrman's account of Cook's Second Voyage and can be regarded as a kind of sequel to Sparrman's South African narrative (first published in English in 1785) which contains only a few pages on the remainder of the voyage.* #41232

**A\$4500.00**

- 36 **Sparrman, Anders.** **A VOYAGE ROUND THE WORLD** with Captain James Cook in H.M.S. Resolution. Introduction & Notes by Owen Rutter. [Translated into English by Averil Mackenzie-Grieve]. F'cap folio; First Edition in English; pp. 220(last blank), [2](blank); folding map, 12 wood-engravings by Peter Barker-Mill; appendix, notes; original green buckram, gilt, top edge gilt; a fine, clean copy; scarce. London; Golden Cockerel Press; 1944. *\*\*\*Edition limited to 350 numbered copies on Arnold's mould-made paper. This is the first translation into English of Sparrman's account of Cook's Second Voyage and can be regarded as a kind of sequel to Sparrman's South African narrative (first published in English in 1785) which contains only a few pages on the remainder of the voyage. [Holmes 92\*; Beddie 1284; Davidson, pages 62-63; Spence 1150; USN 23-5.59; Du Rietz 1231; Renard 1517 (specially bound issue only)]. #2259* **A\$2200.00**



#### THE TWENTY-SECOND CHAPTER

*Departure from New Zealand for the third and last time—  
Arrival at the Southern Cape of America—The sojourn at  
Christmas Sound—Voyage round Cape Horn—Hunting  
walrus and sea-lions on New Year's Island—Dis-  
covery of George Island, Southern Thule, and  
Sandwich Land in the South Atlantic Ocean—  
Return to the Cape of Good Hope.*

ON THE 10TH OF NOVEMBER THE ANCHOR WAS weighed for our departure from New Zealand, and next morning this largest island of Australia (the fifth continent) was out of sight. Our interest was roused by a new kind of sea giant, the whales. These had an oblong, blunt head, on which were two longitudinal furrows or grooves, separated by two ridges. This whale was about eighteen feet in length, had small eyes, and two crescent shaped openings on the head, from which the water was spouted high in the air. It was spotted white over the whole body, and had two large fins behind the head, but none on the back.


On the 14th we found our ship had sprung a leak, but as the water did not increase more than fifteen inches in twenty-four hours, it did not cause much apprehension.

We sped south-eastwards in company with the stormy petrels common in these latitudes, and with the aid of fresh, often stormy westerly winds. We were now on the wildest ocean in the world, since it stretched round the earth on either side of Cape Horn, without any land to break or shorten the immensely long waves caused by those stormy

- 37 Villiers, Alan. **CAPTAIN JAMES COOK.** Med. 8vo, First U.S. Edition; pp. xii, 308(last blank); 8 maps (including endpapers), 43 illustrations [including drawings by Adrian Small], appendix, bibliography, index; original cloth; a fine copy in slightly torn dustwrapper; scarce. New York; Charles Scribner's Sons; (1967).

\*\*\**Beddie* 321. #18352

A\$110.00

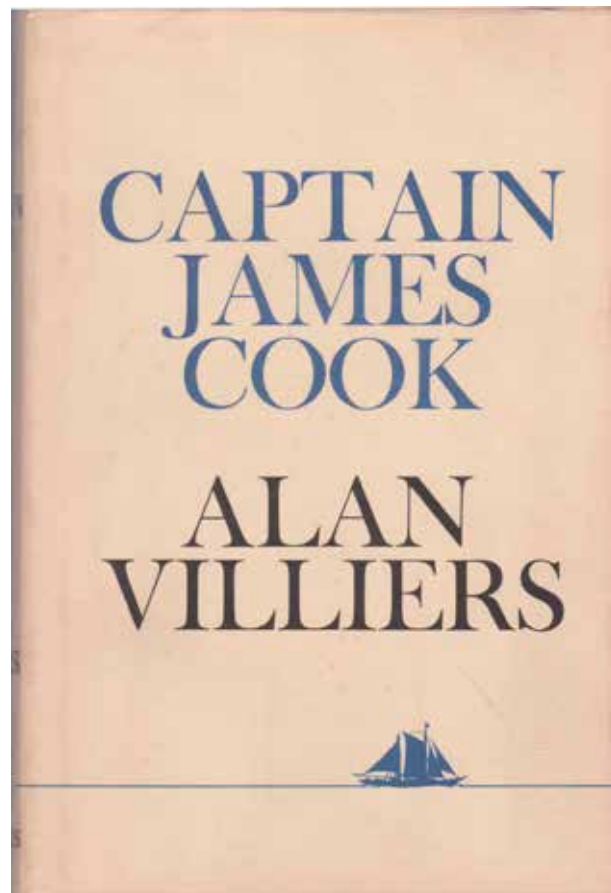





- 38 Villiers, Alan. **CAPTAIN JAMES COOK.** Med. 8vo, U.S. Edition; pp. x, 310(last 3 blank); 7 maps, 43 illustrations, appendix, bibliography, index; original cloth; a fine copy in dustwrapper; scarce. New York; Charles Scribner's Sons; (1967) [but later c. 1980?].  
*\*\*\*Hudson River Editions. This edition not in Beddie.*

#15909

A\$95.00






- 39 **Whitehead, P. J. P. FORTY DRAWINGS OF FISHES** made by the Artists who accompanied Captain James Cook on his Three Voyages to the Pacific, 1768-71, 1771-75, 1776-80, some being used by Authors in the Description of New Species. Text by P. J. P. Whitehead. Demy folio, First Edition; pp. xxviii(Introductory text, references, etc.), [72], xxix-xxxii(index of scientific names); frontispiece of 7 portraits (Cook, Banks, Solander, Sydney Parkinson, J. R. & Georg Forster and John Webber), facsimiles of signatures, etc., 27 coloured & 9 b/w. plates illustrating 40 drawings, index of scientific names; original buckram, gilt; a fine copy in worn & soiled dustwrapper; scarce. London; The Trustees of the British Museum (Natural History); 1968. *\*\*\*Only 750 copies were printed. A few of the drawings are by FORSTER, BUCHAN and SPORING, but the great bulk of them are by SYDNEY PARKINSON, the draughtsman who died at Batavia on the return of the "Endeavour" (First) Voyage. A most attractive publication, finely printed, with striking typography to complement the fine illustrations. [Beddie 553]. #5985*

**A\$650.00**

- 40 **Zimmermann, Heinrich. *DERNIER VOYAGE DU CAPITAINE COOK ATOUR DU MONDE***, ou se trouvent les circonstances de sa mort, Publie en Allemand par Henri Zimmermann temoin oculaire, & traduit avec un abrege de la vie de ce navigateur celebre, & des notes. Berne, Chez la nouvelle Societe typographique. 1783. Second Edition in French; pp. xvi, 200; in most attractive full contemporary vellum, gilt (a trifling stain at foot of spine only), marbled edges; a fine copy; very rare. Berne; la nouvelle Societe typographique; 1783. *\*\*\*Beddie 1630; Holmes 44 (q.v.); Forbes 59; Du Rietz 1364. All early editions of this important account of Cook's Third Voyage, published four years before the official account are very rare, the first [German] edition extremely so. It was not translated into English until 1926. This second French edition is reset from the first of the previous year but is identical apart from the ornamentation on the title-page and the date at its foot. Both French editions are of great rarity and are of particular interest as they contain additional matter not found in the original German editions or in the (late) English translations. This additional matter comprises some brief introductory notes by one Roland (almost certainly the translator), the "Abregee" Life of Cook (pp. 118-172), and quite extensive notes (pp. 173-200 - some forty numbered items). Holmes and Du Rietz note that the "Life" appears to be a somewhat abridged translation of Lichtenberg and Georg Forster's early life of Cook, published in Gottingen in 1780. Zimmermann was coxswain in the "Discovery" and as a foreign national (he was a native of Speyer) was able to withhold his journal despite the instructions to surrender all logs and journals which were given to all serving officers and men. As a low-ranking member of the expedition his account gives an interesting and different perspective from the other accounts of Cook's third voyage. Holmes notes that "his appreciation of Cook's character deserves to rank with that of Samwell."*

#8241

A\$18,000.00



# GASTON RENARD Pty. Ltd.

*Postal Address:*  
P.O. Box 1030,  
Ivanhoe, Melbourne,  
Victoria, 3079, Australia.

Established 1945  
(A.C.N. 005 928 503)  
**ABN: 68 893 979 543**  
**www.GastonRenard.com**

*Electronic communications:*  
Telephone: +61 (0)3 9459 5040  
FAX: +61 (0)3 9459 6787  
E-mail: books@GastonRenard.com

## NOTICE TO CUSTOMERS:

This is our ninety-first short list. We hope you find something of interest.

We intend to produce many more in future on a variety of subjects and we would prefer where possible to send these by email as PDF file attachments or links to files on our Website. This has the obvious advantage of reducing costs and enhancing the speed of delivery and the email/PDF versions will also be enhanced with colour illustrations. A fully illustrated version of this list in pdf format is available on our website or will be emailed on request. Likewise we encourage you to send orders by email, fax or telephone.

If you would like to receive future lists please indicate your interests by email (preferred) or by using the form below by fax or post. If you would like to receive ALL lists (email only) please let us know also. If for any reason you do not wish to receive any more of these lists, also please let us know and we will cease and desist.

We have experimented with a number of forms for emailing orders to us but many security systems now prevent such links from working correctly so we suggest simply emailing us at: books@GastonRenard.com and copying and pasting the entries of the items you want from the list above. If you encounter any difficulties, please let us know! For orders by fax or by post please use the Order Form at end.

Some previous short lists (available on request):

<b>SHORT LIST NO. 90</b>	<b>AUSTRALIAN HISTORY.</b>	<b>78 ITEMS.</b>
<b>SHORT LIST NO. 89</b>	<b>AUSTRALIAN NAVAL HISTORY.</b>	<b>81 ITEMS.</b>
<b>SHORT LIST NO. 88</b>	<b>AVIATION.</b>	<b>47 ITEMS.</b>
<b>SHORT LIST NO. 87</b>	<b>AUSTRALIAN ABORIGINES.</b>	<b>60 ITEMS.</b>
<b>SHORT LIST NO. 86</b>	<b>SHIPBUILDING AND NAVAL ARCHITECTURE.</b>	<b>60 ITEMS.</b>
<b>SHORT LIST NO. 85</b>	<b>CAPTAIN JAMES COOK AND ASSOCIATES (PART I).</b>	<b>40 ITEMS.</b>
<b>SHORT LIST NO. 84</b>	<b>AFRICA.</b>	<b>58 ITEMS.</b>
<b>SHORT LIST NO. 83</b>	<b>QUEENSLAND.</b>	<b>60 ITEMS.</b>
<b>SHORT LIST NO. 82</b>	<b>SHIPPING.</b>	<b>56 ITEMS.</b>

Some previous short lists (continued):

<b>SHORT LIST NO. 81</b>	<b>WORLD WAR I.</b>	<b>59 ITEMS.</b>
<b>SHORT LIST NO. 80</b>	<b>ROYALTY AND A FEW ITEMS OF HERALDRY.</b>	<b>46 ITEMS.</b>
<b>SHORT LIST NO. 79</b>	<b>THE FIRST FLEET AND EARLY SETTLEMENT OF AUSTRALIA.</b>	<b>84 ITEMS.</b>
<b>SHORT LIST NO. 78</b>	<b>NAVAL HISTORY.</b>	<b>84 ITEMS.</b>
<b>SHORT LIST NO. 77</b>	<b>VOYAGES.</b>	<b>82 ITEMS.</b>
<b>SHORT LIST NO. 76</b>	<b>HODGE-PODGE.</b>	<b>98 ITEMS.</b>
<b>SHORT LIST NO. 75</b>	<b>VICTORIA.</b>	<b>88 ITEMS.</b>
<b>SHORT LIST NO. 74</b>	<b>WORLD WAR II.</b>	<b>84 ITEMS.</b>
<b>SHORT LIST NO. 73</b>	<b>AUSTRALIAN LITERATURE.</b>	<b>74 ITEMS.</b>
<b>SHORT LIST NO. 72</b>	<b>SHIP MODELLING, WITH A FEW BOOKS ON NELSON AND HIS SHIPS.</b>	<b>48 ITEMS.</b>
<b>SHORT LIST NO. 71</b>	<b>NEW SOUTH WALES.</b>	<b>83 ITEMS.</b>
<b>SHORT LIST NO. 70</b>	<b>SHIPWRECKS AND SEA DISASTERS.</b>	<b>55 ITEMS.</b>
<b>SHORT LIST NO. 69</b>	<b>NATURAL HISTORY.</b>	<b>73 ITEMS.</b>
<b>SHORT LIST NO. 68</b>	<b>SOUTH AUSTRALIA.</b>	<b>78 ITEMS.</b>
<b>SHORT LIST NO. 67</b>	<b>WORLD WAR I NAVAL HISTORY.</b>	<b>54 ITEMS.</b>
<b>SHORT LIST NO. 66</b>	<b>THE PACIFIC REGION.</b>	<b>73 ITEMS.</b>
<b>SHORT LIST NO. 65</b>	<b>SAILING SHIPS.</b>	<b>71 ITEMS.</b>
<b>SHORT LIST NO. 64</b>	<b>WORLD WAR II.</b>	<b>73 ITEMS.</b>
<b>SHORT LIST NO. 63</b>	<b>AUSTRALIANA.</b>	<b>50 ITEMS.</b>
<b>SHORT LIST NO. 62</b>	<b>AUSTRALIAN LAND EXPLORATION PART 3.</b>	<b>49 ITEMS.</b>
<b>SHORT LIST NO. 61</b>	<b>BOOKS AND PRINTING.</b>	<b>64 ITEMS.</b>
<b>SHORT LIST NO. 60</b>	<b>SAILING, NAVIGATION, SMALL BOAT VOYAGES.</b>	<b>48 ITEMS.</b>
<b>SHORT LIST NO. 59</b>	<b>AUSTRALIAN LAND EXPLORATION PART 2.</b>	<b>42 ITEMS.</b>
<b>SHORT LIST NO. 58</b>	<b>DISCOVERY OF AUSTRALIA (PART 3).</b>	<b>49 ITEMS.</b>
<b>SHORT LIST NO. 57.</b>	<b>ANTARCTICA.</b>	<b>70 ITEMS.</b>
<b>SHORT LIST NO. 56.</b>	<b>VICTORIA.</b>	<b>59 ITEMS.</b>
<b>SHORT LIST NO. 55</b>	<b>AUSTRALIAN LAND EXPLORATION (PART 1).</b>	<b>37 ITEMS.</b>
<b>SHORT LIST NO. 54</b>	<b>DISCOVERY OF AUSTRALIA (PART 2).</b>	<b>52 ITEMS.</b>
<b>SHORT LIST NO. 53</b>	<b>FIRST FLEET &amp; EARLY SETTLEMENT.</b>	<b>45 ITEMS.</b>

## FAX/POST ORDER FORM

**TO: GASTON RENARD - BOOKS AUSTRALASIA - Fine and Rare Books**  
 P.O. BOX 1030, IVANHOE, MELBOURNE, 3079, AUSTRALIA.  
*Telephone: (03) 9459 5040 FAX: (03) 9459 6787*  
*Email: books@GastonRenard.com.au*

**PLEASE SUPPLY FROM LIST No: 91 - Captain Cook - Pt. 2.**

(Our invoice, included in the parcel, will show the total amount of your purchase).

Item	# Number	Author / Title	Price

DATE \_\_\_\_\_

Name [Block Letters]: \_\_\_\_\_

ADDRESS: \_\_\_\_\_

Telephone: \_\_\_\_\_

Fax: \_\_\_\_\_

Email: \_\_\_\_\_

- Please post to me at the address given opposite.
- My cheque, incl. postage, for \$ \_\_\_\_\_ is enclosed.
- Please charge my MASTERCARD or VISA or AMEX:

Signature: \_\_\_\_\_ Expiry Date: \_\_\_\_\_

Account Number:-

--	--	--	--	--	--	--	--	--	--	--	--	--	--	--	--	--	--	--	--	--	--	--	--

- Please record my interest in the following subjects and send me any relevant Short Lists:

---