

# GASTON RENARD Pty. Ltd.

Postal Address:  
P.O. Box 1030,  
Ivanhoe, Melbourne,  
Victoria, 3079, Australia.

Established 1945  
(A.C.N. 005 928 503)  
ABN: 68 893 979 543  
www.GastonRenard.com



Electronic communications:  
Telephone: +61 (0)3 9459 5040  
FAX: +61 (0)3 9459 6787  
E-mail: books@GastonRenard.com

## SHORT LIST NO. 8.


## AFRICA.

2011.



- 1 **Baines, Thomas. JOURNAL OF RESIDENCE IN AFRICA 1842-1853.** Edited, with Introduction, Notes and Map, by R. F. Kennedy. Volume One 1842-1849 [Volume Two 1850-1853]. 2 vols., First Edition; Vol. I, pp. xx, 252, [8](adv.); folding map, 21 plates, a few text illu., appendix, bibliog., index; Vol. II, pp. xii, 355+[9](adv., last blank); 2 maps (1 folding), 21 plates, 3 appendices, bibliog., index; original cloth (Vol. II slightly flecked); a very good set; scarce. Cape Town; The Van Riebeeck Society; 1961-64. #27827 **A\$295.00**




- 2 **Baines, Thomas; F.R.G.S. EXPLORATIONS IN SOUTH-WEST AFRICA.** A Facsimile Reprint. Introduction by Frank R. Bradlow F.R.G.S. and additional colour plates from Thomas Baines paintings. Limited Facsimile Edition; pp. [iv], XII, vi, [ii](Errata), [vii]-xiv, [1]-457, [390]-536(last blank); endpaper map, 3 folding col. maps, 3 col. plates, 8 b/w. plates, 26 text illu., index; original cloth, gilt, in facsimile of original edition; (name on endpaper verso); a fine copy in d/w. Salisbury, Rhodesia; Pioneer Head; 1973. \*\*\*Edition limited to 1000 numbered copies. First published in 1864. The irregular pagination is as in the original edition. #11450 **A\$320.00**



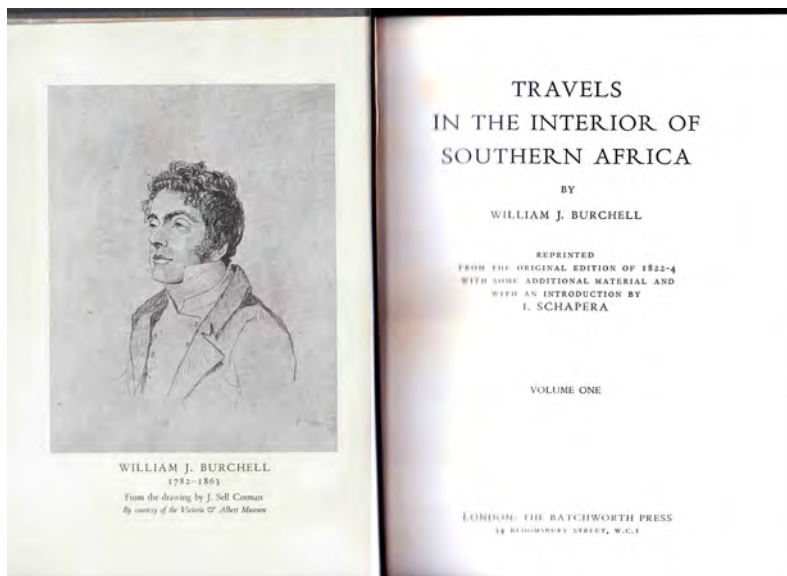
- 3 **Barbot, Jean. BARBOT ON GUINEA.** The Writings of Jean Barbot on West Africa 1678-1712. Edited by P. E. H. Hair, Adam Jones and Robin Law. 2 vols., First Edition; Vol. 1, pp. cxxviii, 328(last blank); Vol. 2, pp. [ii], x, [329]-916; 1 full-page & 4 double-page maps, 46 plates, 3 full-page illu., chronology, appendices, bibliog., index of places and peoples, index of persons, index of authors & index of select subjects; original cloth; a fine set in d/ws. London; The Hakluyt Society; 1992. #39448 **A\$135.00**



- 4 **Barth, Henry. TRAVELS AND DISCOVERIES IN NORTH AND CENTRAL AFRICA.** [Vol. II, only]. Including Accounts of Timbuktu, Sokoto, and the Basins of the Niger and Benuwe. With Full-page Illustrations and the Original Woodcut Illustrations. Cr. 8vo; pp. xviii, 548, [10](adv.); 8 plates, several maps & numerous illu. & diags. in text, index; (sewing a little weak); original cloth, decorative endpapers; a good copy. London; Ward, Lock, and Co.; 1890. \*\*\**The Minerva Library of Famous Books*, edited by G. T. Bettany, Volume 20. #15757 **A\$125.00**
- 5 **Berger, Lee R., Ph.D.; with Brett Hilton-Barber. IN THE FOOTSTEPS OF EVE.** The Mystery of Human Origins. First Edition; pp. [x], 326(last blank); several illu., index, bibliog.; original quarter cloth; a fine copy in d/w. Washington, D.C.; Adventure Press, National Geographic; (2000). #9502 **A\$50.00**




- 6 **Browne, J. Ross. ETCHINGS OF A WHALING CRUISE**, with notes of a Sojourn on the Island of Zanzibar. To which is appended a brief History of the Whale Fishery, its past and present condition. By J. Ross Browne. Illustrated by numerous engravings on steel and wood. New York, Harper & Brothers, Publishers, 82 Cliff Street. 1846. Med. 8vo, First Edition; pp. xvi, 580, 8 (adv.); 8 steel-engraved plates (incl. frontis.), numerous wood-engraved illusts. in text (incl. 5 full-page plates), appendix on the European and American whale fisheries and characteristics of various whales; original cloth (spine faded & a little worn; waterstain throughout, mostly in lower & upper inner margins; occasional foxing); a very good copy; very scarce. New York; Harper & Brothers, Publishers; 1846. \*\*\**Spence 197; Jenkins, page 84 (listing only a London edition of 1846 & a New York one of 1850); not in Forster or Forbes, although the appendix refers to whaling in the Pacific and mentions Honolulu; Hill, 2nd Edn., 197 (London edition of 1846): "The narrative provides one of the few accounts we have of what life was like in the whaling fleet of the 1840s written by an intelligent and sensitive observer."* #64880 **A\$1450.00**



- 7 **Burchell, William J. TRAVELS IN THE INTERIOR OF SOUTHERN AFRICA**. Reprinted from the Original Edition of 1822-4 with some Additional Material and with an Introduction by I. Schapera. 2 vols., roy. 8vo, Limited Edition; Vol. I, pp. xxx, 384; folding map, 8 plates (3 col.), 50 text illusts., appendix; Vol. II, pp. xvi, 476 (last 3 blank); folding map, 9 plates (3 col.), 46 text illusts., appendix, zoological & botanical index, general index; original buckram (spines slightly faded); top edges dyed, others uncut; a very good set; scarce. London; The Batchworth Press; (1953). \*\*\**Edition limited to 1250 copies. This attractively produced set is the first reprinting of these important volumes since the first edition of 1822-24, apart from a much-abridged edition for the use of schools.* #27747 **A\$650.00**



- 8 **Caillie, Rene. TRAVELSTHROUGH CENTRALAFRICA TO TIMBUCTOO;** and across the Great Desert, to Morocco, performed in the Years 1824-1828. 2 vols., First Edition; Vol. I, pp. x, [v]-viii, 476 (last blank); portrait frontis. (a fine lithographic proof on India paper by Hullmandel); Vol. II, pp. [iv], [xi]-xiv, [ii] (blank), 502 (last colophon only); 2 folding maps, 5 plates (incl. a fine folding aquatint of Timbuctoo by J. Clarke); contemporary full blue calf, finely gilt, with contrasting spine labels; (a little rubbed, but a fine set); rare. London; Henry Colburn and Richard Bentley; 1830. *\*\*\*Not in Abbey. An interesting and detailed account of a remarkable journey of over 4000 miles from Senegal in search of Timbuctoo. Caillie, unable to obtain finance for his explorations scraped together funds for the expedition by selling his possessions, and was the first European to reach Timbuctoo and return alive (he was preceded only months before by Alexander Gordon Laing, however he was killed). The Geographical Society of Paris made him a retrospective award of 10,000 francs.* #52981 **A\$3500.00**




- 9 **Campbell, R. J. LIVINGSTONE.** Facsimile Edition; pp. xvi, 298 (last 3 blank); portrait frontis., 8 maps (1 folding), 10 plates, itinerary, bibliog., index; original cloth; a nice copy; scarce. Westport, Connecticut; Greenwood Press, Publishers; (1972). *\*\*\*First published by Dodd, Mead in 1930.* #14666 **A\$75.00**

- 10 **Chater, Melville. UNDER THE SOUTH AFRICAN UNION.** Roy. 8vo; pp. 391-88; double-page map, 24 col. plates, 97 b/w. illu. s.; contained in the National Geographic Magazine, April, 1931; original wrappers. Washington; National Geographic Society; 1931. \*\*\*Including, also, "Fire-Walking Hindus of Singapore", by L. Elizabeth Lewis, 10 pp., with 12 illu. s. #21188 **A\$35.00**




- 11 [**Cubbin, Thomas**]. **THE WRECK OF THE SERICA.** [A Narrative of 1868 by Thomas Cubbin, Master, with wood engravings by John Worsley. Now published by the Dropmore Press]. 4to, First Edition; pp. [viii], x, 110 (last 3 blank); 7 col. illu. s. (3 full-page); original full buckram in d/w; (some slight foxing of endpapers & fore-edge); a very good copy; scarce. [The Dropmore Press; 1950]. \*\*\*With Introduction by H. M. Tomlinson. *The Serica was wrecked in the Indian Ocean to the east of Madagascar which some of the complement eventually reached. Edition limited to 300 numbered copies.* #47995 **A\$225.00**




- 12 **Declé, Lionel. THREE YEARS IN SAVAGE AFRICA.** With an introduction by H. M. Stanley, M.P. With 100 illustrations and 5 maps from original photographs, sketches, and surveys by the author. First Edition, Colonial Issue; pp. xxxii, 596 (last blank), 40 (adv., dated February 1898); portrait frontispiece, 3 col. maps (2 folding), 2 other maps, numerous illustrations (some full-page), 2 appendices, index; entirely uncut; a fine copy in modern half leather with marbled sides; scarce. London; Methuen & Co.; 1898. \*\*\*See Mendelssohn, Vol. I, page 427. *The Author traversed, South Africa proper, Nyasaland, and the Tanganyika and Equatorial zones, the whole representing "the longest journey that has yet been achieved at one stretch from the Atlantic to the Indian Ocean". The Author was, however, suitably modest as to his achievements: "Before proceeding with the description of my journey, I want it understood that I do not wish to pose as an "explorer". Although I have often been described as such I really have no claim to the title. To Livingstone, Stanley, Burton, Speke, Grant, and a few other great pioneers we are indebted for our present knowledge of Africa. Before their work the great Continent was an unopened book, and they have left nothing to be discovered. To place myself in their category would be as preposterous as it would be impertinent."* - from the Preface. *A Frenchman by birth, domiciled in England, Declé was entrusted by the French Government to carry out a scientific expedition, and was instructed "to proceed to South and East Africa to study their ethnology and anthropology". The results of his researches are contained in this volume which includes inter alia, remarks on the Kalahari Desert, the Matabele, Mashonaland, the Zambesi, Nyasaland, Uganda, Zanzibar, etc., the political situation in Africa, and relations between the native populations and the European powers.* #29112 **A\$650.00**






- 13 **Du Chaillu, Paul B. A JOURNEY TO ASHANGO-LAND:** and further penetration into Equatorial Africa. First Edition; pp. [iii]-xxiv (bound without half-title), 502, [2] (blank), 32 (adv. dated January, 1866); folding map (a little foxed), 19 plates, 3 full-page text illu. & title vignette, 3 appendices; uncut in binder's cloth (name of former owner on title-page & unrelated early presentation inscription at head of Preface); a very good copy; very scarce. London; John Murray; 1867. #15754 **A\$850.00**




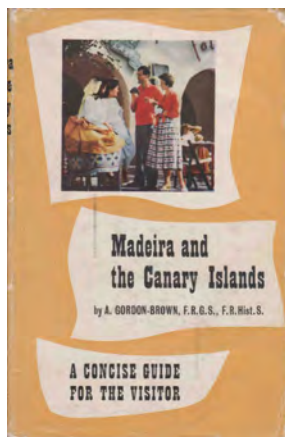
- 14 [Ettinger, Nathalie; Huxley, Elspeth & Hamilton, Paul]. **AFRICA AND ASIA: MAPPING TWO CONTINENTS.** A History of Discovery and Exploration. Cr. 4to, First U.K. Collected Edition; pp. 488; 2 double-page, 9 full-page & 16 other maps, very numerous col. & b/w. illu. (many double & full-page), index; (a couple of leaves at start a little creased); original papered boards; a very good copy in d/w. London; Aldus Books / Jupiter Books; (1973). \*\*\*Part One, *The Heartland of Asia; Part Two, The Challenge of Africa; Part Three, Seas of Sand.* Issued in the U.S. under the title "Exploring Africa and Asia". #18758 **A\$45.00**

- 15 **Fisher, John. THE AFRIKANERS.** First Edition; pp. xviii, 380, [2](blank); 8 maps (2 double-page), 16 plates, bibliog., index; a very good copy in d/w. London; Cassell; (1969). #14998 **A\$65.00**
- 16 **French Colonies: VOICE OF MAURITIUS.** Monthly Newspaper. (Incorporating news from Seychelles, Reunion Island, France, New Caledonia and African continent). No. 1 October 1987 [-No. 3 December 1987]. 3 issues, tabloid, each 8 pp.; several illu.; in very good condition. [Curtin, ACT; Voice of Mauritius Enterprise]; 1987. #62287 **A\$30.00**





- 17 **Gertzel, Cherry. PARTY AND LOCALITY IN NORTHERN UGANDA, 1945-1962.** First Edition; pp. xii, 100; sources, notes, index; original stiff wrappers; a nice copy. London; University of London, Published for the Institute of Commonwealth Studies, The Athlone Press; 1974. #21736 **A\$25.00**


- 18 **Gordon-Brown, A. MADEIRA AND THE CANARY ISLANDS.** A Concise Guide for the Visitor. With Photographs, Maps and Town Plans. Second Edition-1959. Cr. 8vo; pp. 144, 56(adv.); 13 maps, 15 plates, subject & geographical index; original cloth; worn d/w. London; Robert Hale Ltd.; 1959. #21038 **A\$20.00**



- 19 **Goyau, Georges. DE LA MEDITERRANEE AU DESERT.** Les Oeuvres des Soeurs Blanches du Cardinal Lavigerie. Pp. 92(last blank); very numerous sepia illu.; original stiff wrappers. Lyon; les Editions G. L. Arlaud; (1930). **\*\*\*French North Africa. #44514 A\$30.00**
- 20 **Graham, R. B. Cunninghame. SUCCESS.** And Other Sketches. F'cap 8vo, 3rd Impr.; pp. xvi, 196, 8(adv.); original cloth; a very good copy. London; Duckworth; (1927). #19614 **A\$35.00**
- 21 **Graham, R. B. Cunninghame. MOGREB-EL-ACKSA.** [A Journey in Morocco]. Introduction by Philip Healy. Foreword by Jean Cunninghame Graham. Facsimile Edition; pp. xxiv, 323+[5](adv.); full-page map, 3 appendices; original stiff wrappers; a very good copy. London; Century; 1988. **\*\*\*First published by Heinemann in 1898. #24636 A\$40.00**




- 22 **Hall, Richard. STANLEY: An Adventurer Explored.** Med. 8vo, Book Club Edition; pp. 400; endpaper map, 42 illustrs., bibliog., sources; 2 indices; a very good copy in slightly worn d/w. (London; Purnell Book Services; 1974). \*\*\**Identical with the First Edition but for the imprint.* #14869 **A\$65.00**
- 23 **Hamilton, Genesta. IN THE WAKE OF DA GAMA.** The Story of Portuguese Pioneers in East Africa 1497-1729. With an Introduction by Elspeth Huxley. 2nd Edn.; pp. 176; col. map frontis., 23 b/w. plates, bibliog., index; original cloth; scarce. London; Skeffington and Son Limited; (1955). #34696 **A\$45.00**




- 24 **Heawood, Edward. A HISTORY OF GEOGRAPHICAL DISCOVERY IN THE SEVENTEENTH AND EIGHTEENTH CENTURIES.** Facsimile Edition; pp. [ii](blank), xii, 482 (last 7 blank); 3 folding maps, 25 text maps, 26 text illustrs., appendix, index; original cloth; a fine copy. New York; Octagon Books; (1965). \*\*\**First published 1912 by Cambridge University Press.* #64077 **A\$75.00**
- 25 **Hibbert, Christopher. AFRICA EXPLORED.** Europeans in the Dark Continent, 1769-1889. Med. 8vo, First Edition; pp. 336; 16 maps, 24 plates, glossary, bibliog., index; original papered boards; a fine copy in d/w. (London); Allen Lane; (1982). #30822 **A\$85.00**




- 26 **Howgego**, Raymond John. **ENCYCLOPEDIA OF EXPLORATION 1850 TO 1940**. The Continental Exploration. A comprehensive reference guide to the history and literature of exploration, travel and colonization in Africa, Asia, Australia and the Americas from 1850 to the early decades of the twentieth century. Thick demy 4to, First Edition; pp. xii, 1048 (last blank); numerous bibliogs., index of persons, index of regional articles; original cloth, gilt; multiple marker ribbons; a fine copy in d/w. (Potts Point); Hordern House; (2008). \*\*\**An ESSENTIAL reference for anyone interested in exploration, this fourth and final volume of this remarkable work contains about 950 major entries and index entries covering nearly 4000 names of persons noted in the text. The articles cover major expeditions, explorations, and travels from 1850 to 1940. There is extensive biographical information on the travellers themselves as well as their historical background. The text is fully cross-referenced and in addition, each article contains a bibliography of both primary and secondary sources (in many cases quite extensive). Much of the information is here published for the first time in English and there are numerous entries covering obscure persons and expeditions which would be extremely difficult to research without this invaluable tool.* #47500 **A\$295.00**
- 27 **Jobson**, Richard. **THE DISCOVERY OF THE RIVER GAMBRA (1623)**. Edited, with additional material, by David P. Gamble and P. E. H. Hair. Super roy. 8vo, First Edition; pp. xvi, 344 (last 3 blank); col. frontis., 4 maps, 8 plates (containing 13 photos.), 1 col. and 13 b/w. text illusts., 2 appendices, bibliog., notes, index; original cloth, gilt; a fine copy in d/w. London; The Hakluyt Society; 1999. \*\*\**Series III, Volume 2, the second of a fine new series in slightly larger format than Series I & II. The additional material in Part II (pp. 239-312) comprises other early sources on the River Gambia.* #63374 **A\$145.00**
- 28 **La Fleur**, J. D.; Translator and Editor. **PIETERVANDENBROECKE'S JOURNAL OF VOYAGES TO CAPE VERDE, GUINEA AND ANGOLA (1605-1612)**. Super roy. 8vo, First Edition; pp. xvi, 144 (last 5 blank); col. frontis., 7 full-page maps, full-page b/w. illust., 3 appendices, bibliog., 3 indices; original cloth; gilt; a fine copy in d/w. London; The Hakluyt Society; 2000. \*\*\**Another fine production from the Hakluyt Society in the handsome new livery of the Third Series of which this is Volume 5.* #64323 **A\$150.00**




- 29 **Lander**, Richard. **RECORDS OF CAPTAIN CLAPPERTON'S LAST EXPEDITION TO AFRICA**. By Richard Lander his Faithful Attendant, and the only Surviving Member of the Expedition. With the Subsequent Adventures of the Author. 2 vols., Facsimile Edition; Vol. I, pp. [ii], xxiv, 312 (last 2 blank); portrait frontis.; Vol. II, pp. [iv], vi, 294 (last blank); appendix; original buckram, gilt; a fine set. London; Frank Cass & Co. Ltd.; 1967. \*\*\**"Travels and Narratives", No. 21 in the Cass Library of African Studies, originally published in 1830.* #47599 **A\$225.00**




- 30 **Landor**, A. Henry Savage. **ACROSS WIDEST AFRICA.** An Account of the Country and People of Eastern, Central and Western Africa as seen during a Twelve Months' Journey from Djibuti to Cape Verde. Illustrated by 160 Half-tone Reproductions of Photographs and a Map of the Route. 2 vols., roy. 8vo, First Edition; Vol. I, pp. xvi, 396, [4](adv.); folding col. map, 67 illusts. on 63 plates; Vol. II, pp. xii, 512(last adv.); 2 maps (1 folding), 97 illusts. on 88 plates, index; original buckram (a little worn; hinges cracked, but sound); top edge gilt, others uncut; a very good set; very scarce. London; Hurst and Blackett; 1907. #52346 **A\$750.00**



- 31 **Landor**, A. Henry Savage-. **EVERYWHERE.** The Memoirs of an Explorer. Roy. 8vo, First Edition; pp. 588(last blank); 8 maps & diags., 22 plates, index; original cloth (a little shaken); a very good copy; scarce. London; T. Fisher Unwin Ltd; (1924). \*\*\**Africa, Tibet, Japan, China, Australia, Europe during the first World War, etc.* #36502 **A\$250.00**



- 32 **Latrobe**, The Rev. C. I. **JOURNAL OF A VISIT TO SOUTH AFRICA** in 1815 and 1816 with Some Account of the Missionary Settlements of the united Brethren, near The Cape of Good Hope. With a New Introduction by Frank R. Bradlow. 4to, Facsimile Edition; pp. [ii], 48, viii, 406, [2](adv.); portrait frontis., folding col. map, 16 plates (13 col.), index; original cloth; a fine copy. Cape Town; C. Struik (Pty) Ltd.; 1969. \*\*\**Edition limited to 1000 numbered copies. Christian Ignatius Latrobe was the father of Charles Joseph Latrobe who became Superintendent of the Port Phillip District.* #16801 **A\$145.00**





- 33 **Livingstone**, David: **THE LIFE AND EXPLORATIONS OF DAVID LIVINGSTONE, LL.D.** Carefully Compiled from Reliable Sources. 4to; pp. viii, 632; fine chromolitho. frontis. & chromolitho. (additional) title, 19 tinted litho. plates; contemporary half leather (a few minor marks); a very good copy; scarce. London; Adam & Co.; N.D. [c. 1875]. \*\*\**Without the map present in some copies.* #49286 **A\$185.00**

- 34 **Livingstone**, David. **THE LAST JOURNAL OF DAVID LIVINGSTONE, IN CENTRAL AFRICA**, from 1865 to his death. Continued by a Narrative of his Last Moments and Sufferings, obtained from his faithful Servants Chuma and Susi. By Horace Waller, F.R.G.S., Rector of Twywell, Northampton. Tenth Thousand. In Two Volumes.--Vol. I [ONLY]. Pp. xx, 360; very large folding map in pocket at end, 7 plates, 18 text illusts.; original cloth; uncut; very scarce. London; John Murray; 1880. \*\*\**Volume I only, but complete in itself, including the large map.* #14476 **A\$175.00**




- 35 **Livingstone, David. MISSIONARY TRAVELS AND RESEARCHES IN SOUTH AFRICA.** With Notes by Frederick Stanley Arnot. Cr. 8vo; pp. 468, [36] (adv.); folding map, 35 illusts. (many full-page); original cloth (half-title foxed); a very good copy. London; John Murray; 1912. #15822 **A\$65.00**



- 36 **Lyon, G. F. A NARRATIVE OF TRAVELS IN NORTHERN AFRICA IN THE YEARS 1818-1819 AND 1820.** Accompanied by Geographical Notices of Soudan and of the Course of the Niger. Cr. 4to, Facsimile Edition; pp. xii, 384 (last blank); b/w. frontis., large folding map, 16 full-page plates, several text illusts., appendix, index; original cloth (a little marked). (London); Frank Cass & Co. Ltd.; 1966. \*\*\**First published in 1821 by John Murray.* #47625 **A\$110.00**
- 37 **McEwan, P. J. M.; Editor. AFRICA FROM EARLY TIMES TO 1800.** First Edition; pp. xxiv, 436; 14 maps, chronological table, bibliog., index; original cloth; a very good copy in d/w. London; Oxford University Press; 1968. #7065 **A\$75.00**
- 38 **Mackay, A. M.: A. M. MACKAY. Pioneer Missionary of the Church Missionary Society to Uganda. By His Sister. With Etched Portrait by H. Manesse.** First Edition; pp. viii, 488; portrait frontis., folding col. map, index; original cloth (slightly rubbed); a very good copy. London; Hodder and Stoughton; MDCXC [1890]. #15715 **A\$85.00**







- 39 **Mackay, Mercedes. THE INDOMITABLE SERVANT.** Med. 8vo, First Edition; pp. [xii], 332 (last 3 blank); portrait frontis., endpaper map, 16 plates, 3 appendices, index; a nice copy in d/w. London; Rex Collings; 1978. \*\*\**Richard Lander, explorer of West Africa.* #17245 **A\$95.00**




- 40 **Mauch, Karl. KARL MAUCH AFRICAN EXPLORER.** Edited and Translated by F. O. Bernhard. First Edition; pp. [xvi], 248 (last blank); portrait frontis., 12 plates, index (verso of title-page slightly browned); a very good copy in d/w. Cape Town; C. Struik (Pty) Ltd; 1971. \*\*\**Edition limited to 1500 numbered copies.* #16813 **A\$75.00**



- 41 **Meyer, Dr. Hans. ACROSS EAST AFRICAN GLACIERS.** An Account of the First Ascent of Kilimanjaro. Translated from the German by E. H. S. Calder. With Forty Illustrations and Three Maps. The frontispiece and eight photographs printed in Germany, Super roy. 8vo, First [and only] Edition in English; pp. xx, 404; 3 folding col. maps, magnificent mounted col. frontis., 20 plates (incl. 8 mounted photographs), 19 text illustrs., 11 appendices (incl. geology, natural history, cartography & bibliography), index; original pictorial cloth, gilt; (recased, with new matching front endpaper; slight tears to foot of spine neatly repaired; minor tape-marks in inner margin of a very few leaves); overall, a very good, clean, and attractive copy; top edge gilt, others uncut; very rare, especially in original binding. London; George Philip & Son; 1891. \*\*\**Neate M92. A very important account of three expeditions to Kilimanjaro, including detailed observations of the country, its people and productions. Meyer and his companion accompanied by a guide were the first to make an undisputed climb of Kibo, the higher of the twin peaks of Mount Kilimanjaro, the highest point on the African continent. A notably rare work (both in English and in the original German) of exploration and a mountaineering classic, this is only the second copy we have had in over 30 years and is the same copy formerly sold by us about 35 years ago.* #17112 **A\$9500.00**



- 42 **Monteil, Parfait-Louis. DE SAINT-LOUIS A TRIPOLI PAR LE LAC TCHAD.** Voyage au travers du Soudan et du Sahara accompli pendant les années 1890-91-92. Par Le Lieutt-Colonel P.-L. Monteil, De l'Infanterie de marine. Preface de M. le Vte. Melchior de Vogue, De l'Academie française. Illustrations de Riou, D'après le texte et les documents du lieutenant-colonel Monteil et les photographies du commandant Quiquandon. Med. 4to, First Edition; pp. [iv], x, 464; 15 maps (1 double-page & col.), 65 illu. (some full-page plates), appendix; entirely uncut in plain paper wrappers (some occasional dust-soiling, but a very good copy); scarce. Paris; Ancienne Librairie Germer Baillière & Cie. Felix Alcan, Editeur; N.D. [1895].  
 \*\*\*Colonel Monteil was sent to West Africa by the French Government to visit the countries in the French zone following the signing of a convention with the U.K. in 1890 whereby the country east of the Niger and south of the Sahara was reserved to Great Britain. #28298 **A\$295.00**



- 43 **Newbolt, Henry. THE BOOK OF THE LONG TRAIL.** 10th Impr.; pp. xvi, 312; col. frontis., 30 text illu.; original cloth; a nice copy. London; Longmans, Green and Co. Ltd.; 1926. \*\*\*Including accounts of the explorations of Scott in the Antarctic, Franklin in the Arctic, Burke & Wills in Australia, Burton, Livingstone, Stanley and Wollaston in Africa, and Younghusband in Tibet. #64251 **A\$40.00**

- 44 **Nicohosoff, A. GENERAL MAP OF EGYPT.** Scale 1:500000. With Communications, Roads (in Kilometers) of the Lower and Upper Egypt. Attractive nicely printed col. map 585 by 880 mm approx. in original printed folder; a fine copy. Alexandria; A. Nicohosoff; N.D. [c. 1960?]. #23503 **A\$30.00**





*M<sup>r</sup>. M. Park.*


Published April 3, 1816, by John Murray, Albemarle Street, London.

- 45 **Park, Mungo. TRAVELS IN THE INTERIOR DISTRICTS OF AFRICA:** Performed in the Years 1795, 1796, and 1797. With an Account of a Subsequent Mission to that Country in 1805. By Mungo Park, Surgeon. To which is added AN Account of the Life of Mr. Park. A New Edition. In two volumes. Vol. I. TRAVELS IN 1795, 1796, AND 1797. With an Appendix, containing Geographical Illustrations of Africa. By Major Rennell. London: Printed for John Murray, Albemarle-Street, by William Bulmer and Co. Cleveland-Row. 1816. 4to, Second Edition (of this complete version); pp. [iii]-xx (lacking half-title), 360, [2] (Postscript - A Negro Song, followed by double-sided plate of music), [363]-458 (Major Rennell's Appendix); portrait, 3 folding maps, 5 plates, vocabulary, etc.; half calf, with marbled sides (spine faded); top edge gilt, others uncut; (stamp on title-page & verso of first map); a very good copy; scarce. London; John Murray; 1816. [with] **Park, Mungo. THE JOURNAL OF A MISSION TO THE INTERIOR OF AFRICA** in the Year 1805. By Mungo Park. Together with other Documents, Official and Private, relating to the same Mission. To which is prefixed an Account of the Life of Mr. Park. The Second Edition, Revised and Corrected, with Additions. London: Printed for John Murray, Albemarle-Street, by W. Bulmer and Co. Cleveland-Row, St. James's. 1815. 4to, Second Edition; pp. [iii]-[xx], 374 (last blank); folding map, 6 appendices; half calf, with marbled sides (spine faded); top edge gilt, others uncut; (library stamp on title-page & verso of map; a small marginal defect to the map just affecting border); a very good copy; scarce. London; John Murray; 1815. \*\*\**The first volume was first published in 1799, the second in 1815 (this being the revised and corrected edition of the same year). The two volumes together, although mixed editions, comprise the complete work, and are not uncommonly found thus. This set is uniformly bound and notwithstanding the slight defects noted is an attractive, complete set, with the signature of W. R. Crocker, Australian ambassador in the front of each volume.* #15240 **A\$2750.00**






- 46 **Perham, Margery & Simmons, J. AFRICAN DISCOVERY.** An Anthology of Exploration. 3rd Edn. (?); pp. 280; 11 maps, 16 plates, list of books, index; original wrappers. London; Faber and Faber; (1963). #11004 **A\$25.00**
- 47 **Postma, Johannes Menne. THE DUTCH IN THE ATLANTIC SLAVE TRADE 1600-1815.** Med. 8vo, First Edition; pp. [ii], xiv, 428, [4](blank); several maps, several tables, 25 appendices, bibliog., index; original cloth; (tiny stamp on title-page); a nice copy in faded d/w. Cambridge; Cambridge University Press; (1990). #29667 **A\$110.00**
- 48 **Ravenstein, E. G.; Editor. THE STRANGE ADVENTURES OF ANDREW BATTELL** of Leigh, in Angola and the Adjoining Regions. Reprinted from "Purchas his Pilgrimes." Edited, with Notes and a Concise History of Kongo and Angola. Facsimile Edition; pp. xx, 210, [2](blank); 2 folding maps, 5 appendices, glossary and index; original cloth; a fine copy. Nendeln/Liechtenstein; Kraus Reprint Limited; 1967. \*\*\**First published by the Hakluyt Society in 1901, Second Series No. VI.* #29569 **A\$110.00**




- 49 **Romilly, Hugh Hastings. LETTERS FROM THE WESTERN PACIFIC AND MASHONALAND 1878-1891.** By Hugh H. Romilly, C.M.G., Deputy Commissioner for the Western Pacific, and sometime Acting Commissioner of New Guinea. Edited with a Memoir by his Brother Samuel H. Romilly. Introduction by Lord Stanmore, G.C.M.G. With seventeen illustrations. First Edition; pp. xii, 384; 17 plates; original cloth; entirely uncut and unopened; a fine copy; scarce. London; David Nutt; 1893. \*\*\**Ferguson 15063a.* #35945 **A\$550.00**


- 50 **Royal Colonial Institute: PROCEEDINGS OF THE ROYAL COLONIAL INSTITUTE.** Edited by the Secretary. Volume XXXIII 1901-1902. Pp. xii, 488(last 2 blank); frontis., index to papers & authors and general index; original cloth; a very good copy. London; The Institute; 1902. \*\*\*Including substantial papers on Rhodesia, *Its Present and Future*, by Frank Johnston; *The Water Supply of Australia*, by W. Gibbons Cox; *The French Canadians*, by Howard Angus Kennedy; *The High Plateaus of Natal, their Climate and Resources*, by Emile McMaster; *British Columbia of To-day*, by Hon J. H. Turner; *Notes on Queensland*, by Right Hon. Lord Lamington; *Colonial Administration*, by Sir Hubert E. H. Jerningham; *The Progress of Civil Administration in the Orange River Colony*, by H. A. Broome; *The Recent Royal Tour*, by Canon Dalton; *The Klondike - A Four Years' Retrospect*, by F. C. Wade; and *Our Future Colonial Policy*, by A. R. Colquhoun. #64798 **A\$45.00**
- 51 **Royal Geographical Society. THE JOURNAL OF THE ROYAL GEOGRAPHICAL SOCIETY.** Volume the Forty-Fifth. Edited by the Assistant-Secretary. First Edition; pp. 6(adv.), ccxii, 438(last blank), 7-[10](adv., incl. pastedown); 14 folding col. maps & 9 full-page plates & maps, index; original blue cloth (slightly worn); a very good copy; very scarce. London; John Murray; 1875. \*\*\*Including, inter alia, "Journal of the Western Australian Exploring Expedition through the Centre of Australia, from Champion Bay to the Overland Telegraph Line between Adelaide and Port Darwin", by John Forrest, pp. 249-298 with folding map; "Discoveries in Eastern New Guinea" by Captain Moresby, pp. 153-169 with folding map; "The Austro-Hungarian Polar Expedition of 1872-4" by Julius Payer (and scientific work by Lieut Weyprecht), pp. 1-33 with folding map; and other papers on S.E. Africa, Madagascar, the river Yang-tse-Kiang, Tibet, Africa, Central Asia, etc., etc. A fine collection of interesting papers. #24006 **A\$450.00**




- 52 **Stanley, Henry M. IN DARKEST AFRICA, or the Quest Rescue and Retreat of Emin Governor of Equatoria.** With One Hundred and Fifty Woodcut Illustrations and Maps. 2 vols., First Edition; Vol. 1, pp. xvi, 530; large folding col. map, 15 plates, 59 text. illusts., appendix, index; Vol. 2, pp. xvi(last blank), 472, [2](adv.); 3 col. maps (2 folding), 23 plates, 46 text illusts., several tables (one folding), 4 appendices, index; original gilt pictorial cloth (nicely rebacked and recorned in red morocco, spines faded; short tears to folding maps neatly repaired; some foxing, but a nice set); entirely uncut; scarce. London; Sampson Low, Marston, Searle and Rivington; 1890. #35553 **A\$750.00**




- 53 **Stanley, Henry M. IN DARKEST AFRICA**, or the Quest Rescue and Retreat of Emin Governor of Equatoria. With Two Steel Engravings, and One Hundred and Fifty Illustrations and Maps. 2 vols., First U.S. Edition; Vol. I, pp. [ii](blank), xiv, 550(last 3 blank; portrait frontis., large folding col. map & typeset letter (in pocket), 17 full-page illu., 57 text illu., appendix; Vol. II, pp. [ii](blank), xvi, 540, [2](blank); portrait frontis., 2 folding maps (1 large & col.) in pocket, 1 full-page col. plate, 26 full-page illu., 46 text illu., 4 appendices, index; original gilt pictorial cloth (slightly rubbed; hinges cracked, but sound); a very good set; scarce. New York; Charles Scribner's Sons; 1890. #18023 **A\$750.00**




- 54 **Thomas, Elizabeth Marshall. THE HARMLESS PEOPLE.** Book Club Edition; pp. 240(incl. endpapers); double-page map, 2 genealogical charts, 8 plates; original papered boards; a very good copy. London; Readers Union, Secker & Warburg; 1960. \*\*\**The African Bushmen.* #61887 **A\$20.00**



- 55 **Thompson, George. TRAVELS AND ADVENTURES IN SOUTHERN AFRICA.** Edited with notes by Vernon S. Forbes. 2 vols.; Part I, pp. xxxvi, 194 (last 7 adv.), [2] (blank); folding plan, 13 plates (1 folding), 9 illusts.; Vol. II, pp. xiv, 284 (last 7 adv.), [2] (blank); folding map, folding plan, 7 plates, 8 illusts., 9 appendices, bibliog., index; original cloth; a fine set. Cape Town; The Van Riebeeck Society; 1967-68. \*\*\**First published by Henry Colburn in 1827.* #35013 **A\$175.00**
- 56 **Thomson, Joseph. TRAVELS IN THE ATLAS AND SOUTHERN MOROCCO.** A Narrative of Exploration. Cr. 8vo, First Edition; pp. xvi, 488, [8] (adv.); 2 folding col. maps, 4 text maps, 31 plates, 37 text illusts., index; original cloth (faded & a little worn; some foxing; name on half-title); a very good copy; very scarce. London; George Philip & Son; 1889. \*\*\**Important English explorations in northern Africa.* #28791 **A\$650.00**



- 57 **Thunberg, Carl Peter. TRAVELS AT THE CAPE OF GOOD HOPE, 1772-1775.** Based on the English edition London 1793-1795. Edited by Emeritus Prof. V. S. Forbes. Translation from the Swedish revised by J. & I. Rudner. Contributions to the Foreword by I. Rudner & J. Rourke. First Edition (in this form); pp. [xlviii], 366, [10] (adv.); mounted col. portrait frontis., 2 folding maps, 4 plates, bibliog., general index, zoological index & botanical index; original cloth; a very good copy. Cape Town; Van Riebeeck Society; 1986. #33776 **A\$95.00**
- 58 **Weber, Bill & Vedder, Amy. IN THE KINGDOM OF GORILLAS.** The Quest to save Rwanda's Mountain Gorillas. Med. 8vo, First U.K. Edition; pp. 384; frontis., 3 full-page maps, 16 col. & 16 b/w. plates, full-page illust., index; original papered boards; a fine copy in d/w. (London); Aurum Press; (2001). #39383 **A\$40.00**





# GASTON RENARD Pty. Ltd.

*Postal Address:*  
P.O. Box 1030,  
Ivanhoe, Melbourne,  
Victoria, 3079, Australia.

Established 1945  
(A.C.N. 005 928 503)  
**ABN: 68 893 979 543**  
**www.GastonRenard.com**

*Electronic communications:*  
Telephone: +61 (0)3 9459 5040  
FAX: +61 (0)3 9459 6787  
E-mail: [books@GastonRenard.com](mailto:books@GastonRenard.com)

## NOTICE TO CUSTOMERS:

This is our eighth short list. We hope you find something of interest.

We intend to produce many more in future on a variety of subjects and we would prefer where possible to send these by email as PDF file attachments.

This has the obvious advantage of reducing costs and enhancing the speed of delivery.

The email/PDF versions will also often be enhanced, as here, by colour illustrations.

Likewise we encourage you to send orders by email, fax or telephone.

If you would like to receive future lists please indicate your interests by email (preferred) or using the form overleaf by fax or post. If you would like to receive ALL lists (email only) please let us know also.

If for any reason you do not wish to receive any more of these lists, also please let us know and we will cease and desist.

Some previous short lists (available on request):

<b>SHORT LIST NO. 1.</b>	<b>NEW GUINEA AND MELANESIA.</b>	<b>50 ITEMS.</b>
<b>SHORT LIST NO. 2.</b>	<b>SOUTH AND CENTRAL AMERICA.</b>	<b>63 ITEMS.</b>
<b>SHORT LIST NO. 3.</b>	<b>NEW ZEALAND AND POLYNESIA.</b>	<b>66 ITEMS.</b>
<b>SHORT LIST NO. 4.</b>	<b>NAUTICAL BIOGRAPHIES AND REMINISCENCES.</b>	<b>74 ITEMS.</b>
<b>SHORT LIST NO. 5.</b>	<b>AUSTRALIAN SCIENCE.</b>	<b>75 ITEMS.</b>
<b>SHORT LIST NO. 6.</b>	<b>ANTHROPOLOGY.</b>	<b>65 ITEMS.</b>
<b>SHORT LIST NO. 7.</b>	<b>EUROPEAN TRAVEL &amp; HISTORY, ETC.</b>	<b>65 ITEMS.</b>

