

GASTON RENARD Pty. Ltd.

Postal Address:
P.O. Box 1030,
Ivanhoe, Melbourne,
Victoria, 3079, Australia.

Established 1945
(A.C.N. 005 928 503)
ABN: 68 893 979 543
www.GastonRenard.com


Electronic communications:
Telephone: +61 (0)3 9459 5040
FAX: +61 (0)3 9459 6787
E-mail: books@GastonRenard.com

SHORT LIST NO. 6.

ANTHROPOLOGY.

2011.

- 1 **Australian Anthropology: MANKIND:** Official Journal of the Anthropological Societies of Australia. Five issues: Vol. 1, No. 8 (Jan., 1934); Vol. 3, No. 7 (April, 1945); Vol. 5, No. 7 (April, 1959); Vol. 6, No. 8 (Nov., 1966); Vol. 6, No. 9 (June, 1967). 5 parts, cr. 4to; pp. in total 240; 7 plates, several illu.; original wrappers. Sydney; Anthropological Society of New South Wales; 1934-1967. #64620 **A\$40.00**



- 2 **Basedow, Herbert. THE AUSTRALIAN ABORIGINAL.** Thick demy 8vo, First Edition; pp. xx, 422, [2](blank); full-page map, col. frontis. by the Author, 55 b/w. plates, 56 text figs., index; original cloth (spine & upper front board a little faded; some occasional trifling foxing); a very good copy; very scarce. Adelaide; F. W. Preece; 1925. #8413 **A\$650.00**
- 3 **Blackburn, Julia. DAISY BATES IN THE DESERT.** First Edition; pp. [ii], [v]-viii(LACKING title-page), 232; several illu., bibliog.; original papered boards; apart from the missing title-page, a nice copy in d/w. [London; Secker & Warburg; (1994)]. ****A Woman's Life Among the Aborigines*?. #12780 **A\$20.00**
- 4 **Brass, L. J. RESULTS OF THE ARCHBOLD EXPEDITIONS.** No. 68. SUMMARY OF THE 1948 CAPE YORK (AUSTRALIA) EXPEDITION. Super roy. 8vo, First Edition; pp. [iv], 139-206(last blank); map, 14 illu. on 7 plates from photos. by the author; original wrappers; a fine copy; scarce. New York; American Museum of Natural History; 1953. ****Separate from Bulletin of the American Museum of Natural History, Volume 102, Article 2.* #31671 **A\$175.00**
- 5 **Brown, Lady Richmond; F.L.S., F.R.G.S., F.Z.S. UNKNOWN TRIBES, UNCHARTED SEAS.** First Edition; pp. xvi, 268; 52 illu. on 32 plates, index; original cloth; (some foxing); a very good copy. London; Duckworth & Co.; (1924). ****West Indies and the Caribbean.* #12149 **A\$30.00**
- 6 **Buck, Sir Peter. THE COMING OF THE MAORI.** By Te Rangi Hiroa [i.e. Sir Peter Buck]. Roy. 8vo, 5th Impr. of 2nd Edition; pp. xvi, 552(last blank); 24 plates, 98 text illu., bibliog., index; a very good


2

GASTON RENARD FINE AND RARE BOOKS

ex-library copy in d/w, with markings on title-page, last leaf & rear board only. Wellington; Whitcoulls Ltd., for Maori Purposes Fund Board; 1966. #10258 **A\$65.00**

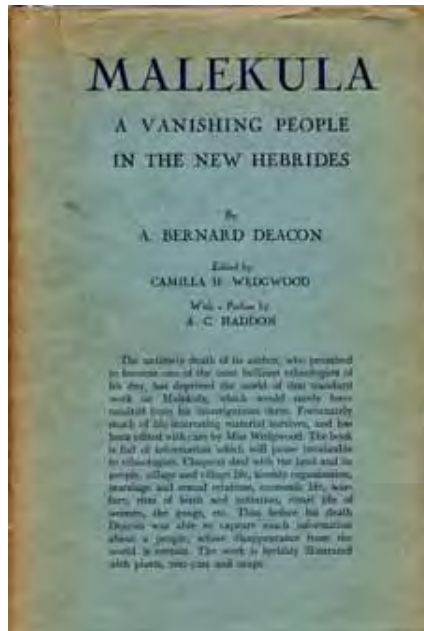
- 7 **Capell, A. DISTRIBUTION OF LANGUAGES IN THE CENTRAL HIGHLANDS, NEW GUINEA.** Cr. 4to; pp. 104-129, 349-377; 2 full-page maps; disbound. [Sydney; Extracted from Oceania; 1948-49]. #64701 **A\$45.00**

- 8 **Chater, Melville. UNDER THE SOUTH AFRICAN UNION.** Roy. 8vo; pp. 391-88; double-page map, 24 col. plates, 97 b/w. illusts.; contained in the National Geographic Magazine, April, 1931; original wrappers. Washington; National Geographic Society; 1931. ***Including, also, "Fire-Walking Hindus of Singapore", by L. Elizabeth Lewis, 10 pp., with 12 illusts. #21188 **A\$35.00**




- 9 **Clark, Kenneth. ANIMALS AND MEN.** Their relationship as reflected in Western Art from prehistory to the present day. With 219 illustrations, 84 in color. Demy 4to, First U.S. Edition; pp. 240; 84 col. illusts. (10 double-page) & numerous b/w. illusts. (many full-page), list of sources, index of artists and works & index of animals and birds; original cloth; a nice copy in d/w. New York; William Morrow and Company, Inc.; (1977). #21447 **A\$35.00**

- 10 **Coulter, John. ADVENTURES ON THE WESTERN COAST OF SOUTH AMERICA**, and the Interior of California: Including a narrative of incidents at the Kingsmill Islands, New Ireland, New Britain, New Guinea, and other islands in the Pacific Ocean; with an account of the natural productions, and the manners and customs, in peace and war, of the various savages tribes visited. By John Coulter, M.D. Author of "Adventures in the Pacific," etc. In two volumes. 2 vols., demy 12mo, First Edition; Vol. I, pp. xxiv, 288, 32 (adv. dated October, 1847); Vol. II, pp. xii, 278, [2] (adv.); original cloth (a little discoloured; spines faded & slightly worn; front endpaper to Vol. I replaced, other endpapers a little marked or worn); a very good set; scarce. London; Longman, Brown, Green, and Longmans; 1847. ****Howes C802; Sabin 17143; Hill II, 386; Forster 31; Forbes 1633; not in Ferguson. The author did not visit either Hawaii or Australia, but there are references to both, including the adventures of one Terry Connel in Sydney, the Queensland coast and New Guinea. As hinted in the title the work is a continuation of the author's "Adventures in the Pacific." The first chapter includes an account of a successful whale chase and the second accounts of whaling operations. The remainder of the book is largely taken up with accounts of the various places visited and their native peoples and there are significant accounts of Melanesia generally, and of California.* #57710 **A\$750.00**
- 11 **Crocombe, R. G. & Marjorie. THE WORKS OF TA'UNGA.** Records of a Polynesian Traveller in the South Seas, 1833-1896. With annotations by Jean Guiart, Niel Gunson, and Dorothy Shineberg. First Edition; pp. xxvi, 166 (last blank); 16 maps & figs., refs., index; original cloth (endpapers foxed); a very good copy in worn d/w. Canberra; Australian National University Press; (1968). ****Pacific History Series: No. 2.* #1864 **A\$65.00**



- 12 **Deacon, A. Bernard. MALEKULA. A Vanishing People in the New Hebrides.** Edited by Camilla H. Wedgwood. With a Preface by A. C. Haddon. Med. 8vo, First Edition; pp. xl, 792 (last 3 blank); 3 maps, 24 plates, 38 figs., 6 tables, appendices of native texts, etc., glossary of native terms, bibliog., index; numerous Errata slips incl. 2 unnumbered leaves between pp. xxxviii & xxxix, containing Note by John Layard & List of Errata occurring in reference to Mr. Layard's work, together with a list of the 16 inserted

slips which confirms that all are present; original cloth; a fine copy in faded d/w; scarce. London; George Routledge & Sons, Ltd.; 1934. ***Published after the untimely death of the Author. #23404 A\$495.00



Lionel Declé

- 13 **Declé, Lionel. THREE YEARS IN SAVAGE AFRICA.** With an introduction by H. M. Stanley, M.P. With 100 illustrations and 5 maps from original photographs, sketches, and surveys by the author. First Edition, Colonial Issue; pp. xxxii, 596 (last blank), 40 (adv., dated February 1898); portrait frontispiece, 3 col. maps (2 folding), 2 other maps, numerous illustrations (some full-page), 2 appendices, index; entirely uncut; a fine copy in modern half leather with marbled sides; scarce. London; Methuen & Co.; 1898. ***See *Mendelssohn, Vol. I, page 427. The Author traversed, South Africa proper, Nyasaland, and the Tanganyika and Equatorial zones, the whole representing "the longest journey that has yet been achieved at one stretch from the Atlantic to the Indian Ocean". The Author was, however, suitably modest as to his achievements: "Before proceeding with the description of my journey, I want it understood that I do not wish to pose as an "explorer." Although I have often been described as such I really have no claim to the title. To Livingstone, Stanley, Burton, Speke, Grant, and a few other great pioneers we are indebted for our present knowledge of Africa. Before their work the great Continent was an unopened book, and they have left nothing to be discovered. To place myself in their category would be as preposterous as it would be impertinent."* - from the Preface. *A Frenchman by birth, domiciled in England, Declé was entrusted by the French Government to carry out a scientific expedition, and*

was instructed "to proceed to South and East Africa to study their ethnology and anthropology". The results of his researches are contained in this volume which includes inter alia, remarks on the Kalahari Desert, the Matabele, Mashonaland, the Zambesi, Nyasaland, Uganda, Zanzibar, etc., the political situation in Africa, and relations between the native populations and the European powers. #29112 **A\$750.00**



- 14 **Dillon, Peter. NARRATIVE AND SUCCESSFUL RESULT OF A VOYAGE IN THE SOUTH SEAS**, performed by Order of the Government of British India, to ascertain the Actual Fate of La Perouse's Expedition, interspersed with Accounts of the Religion, Manners, Customs, and Cannibal Practices of the South Sea Islanders. By the Chevalier Capt. P. Dillon, Member of the Legion of Honour; of the Asiatic Society of Bengal, and of the Geographical Society of Paris: Commander of the Hon. East-India Company's Ship Research. In two volumes. Vol. I. [Vol. II]. London: Hurst, Chance, and Co., St. Paul's Church-Yard. 1829. 2 vols., First Edition; Vol. I, pp. lxxviii, [ii] (Errata to both vols., verso blank), 302, [2] (blank); folding litho. frontis. showing the massacre at Fiji in 1823; Vol. II, pp. [iv] (half-title, verso blank, & title, verso colophon only), 436; folding hand-coloured litho. plate frontispiece, folding litho. map at page 272 & plate at page 281, appendix (Remarks on Captain Dillon's Treatment at Van Deimen's [sic] Land); contemporary half calf, with marbled sides (spine ends a little rubbed; a little very mild foxing); a fine set, complete with both half-titles; very scarce. London; Hurst, Chance & Co.; 1829. ****Ferguson 1255; Hill, pages 83-84; Davidson, page 107; Abbey 598. It was Dillon, on this voyage, who finally solved the mystery of the fate of La Perouse.* #43347 **A\$4250.00**



- 15 **Du Chaillu, Paul B. A JOURNEY TO ASHANGO-LAND:** and further penetration into Equatorial Africa. First Edition; pp. [iii]-xxiv (bound without half-title), 502, [2] (blank), 32 (adv. dated January, 1866); folding map (a little foxed), 19 plates, 3 full-page text illu. & title vignette, 3 appendices; uncut in binder's cloth (name of former owner on title-page & unrelated early presentation inscription at head of Preface); a very good copy; very scarce. London; John Murray; 1867. #15754 **AS\$950.00**
- 16 **Elkin, A. P.; Firth, Raymond; Radcliffe-Brown, A. R. & Lawrence, Peter; Editors. OCEANIA.** A Journal Devoted to The Study of the Native Peoples of Australia, New Guinea and the Islands of the Pacific Ocean. 53 volumes each of 4 parts from Vol. 1, No. 1. to Vol. 53, No. 4 complete; cr. 4to & med. 8vo; pp. in total approx. 20,000; very numerous plates, maps, diags. & other illu., some folding & incl. 2 col. plates (in Vols. 13 & 36), bibliogs., refs., etc.; all volumes bound, without wrappers in light-blue and mid-blue binder's buckram; a fine, complete run; very scarce. Sydney; University of Sydney; 1930-1982. ****The first three issues of this most important Journal were edited by A. R. Radcliffe-Brown. It was then edited by Raymond Firth until Volume III, No. 2 and from March 1933 (Volume III, No. 3) until 1979 (Volume 50, No. 1) by A. P. Elkin. A vast quantity of important anthropological research relating to the Australian Aborigines and the Native Peoples of New Guinea and the Pacific Islands is contained in this fine, and complete run. Volume I, Nos. 1 and 4, and Volumes 17-25, 28, 30-32, 34-35 and 37 are present in the facsimile form issued by Kraus Reprint in 1971 while all the remaining issues are the first printings. There are marginal stains or minor marginal adhesion damage to a few plates of a few of the early parts as is almost invariably the case, this damage having occurred at The University of Sydney. The set is however in the main in fine condition. Most parts are out-of-print and many have been so for many years and are exceedingly scarce and difficult to obtain. 212 parts in 53 volumes, fully bound.* #52163 **AS\$500.00**

- 17 **Elkin, A. P.**; Editor. **OCEANIA.** A Journal Devoted to The Study of the Native Peoples of Australia, New Guinea and the Islands of the Pacific Ocean. Volume XL, Nos. 1-4, Complete; pp. 348 (last blank), [vi]; several plates, maps, diags. & other illusts., bibliog., refs. etc.; neat and attractive binder's cloth with original wrappers bound in place; a fine copy. Sydney; University of Sydney; 1969-70. ***Including papers by *Elkin, Andrew Strathern, Raymond Firth, Ian Hogbin, C. W. M. Hart, Ralph Piddington, Hortense Powdermaker and others.* #52173 **A\$100.00**




- 18 **Eyre, Edward John**; Resident Magistrate, Murray River. **JOURNALS OF EXPEDITIONS OF DISCOVERY INTO CENTRAL AUSTRALIA,** and Overland from Adelaide to King George's Sound in the Years 1840-1; sent by the Colonists of South Australia, with the Sanction and Support of the Government: Including an Account of the Manners and Customs of the Aborigines and the State of their

- Relations with Europeans. London: T. and W. Boone; 29; New Bond Street. 1845. 2 vols., demy 8vo, First Edition; Vol. I, pp. [ii] (inserted adv. dated May, 1845, for Stokes (F. 4406) in preparation), xviii, [ii] (recto List of Plates, verso adv. for Hodgkinson (F. 4067) lately published), 448, 4 (inserted adv. for Grey (F. 3228), Mitchell (2nd Edn., F. 2811) and other works); 5 steel engravings (by G. Hamilton, E. Gill and J. Neil, including a portrait of Wylie) and 6 lithographs of natural history subjects, appendices (natural history, by J. E. Gray, Dr. Richardson, Adam White, John Gould & others); Vol. II, pp. [iv] (inserted adv.), vi, 512, 8 (inserted adv., undated, various of Boone's publications); 5 steel engraved views by G. Hamilton, J. Neil and E. Gill, and 6 engraved plates of aboriginal weapons, artefacts, etc.; 2 text illu., 4 tables (3 of Aboriginal languages & dialectical comparisons); uncut in the original blind-stamped blue-green ribbed cloth, spines gilt; (both vols. neatly rebacked with roan, with original backstrips preserved); a very nice, clean set, but lacking the two folding maps as often. London; T. and W. Boone; 1845. ****Ferguson 4031 (incorrectly describing it as royal 8vo); Wantrup 133a. Pages 145-512 in Volume II consist of "Manners and Customs of the Aborigines of Australia", a substantial and important early contribution to the literature on the Aborigines.* #44468 **A\$2950.00**
- 19 **Eyre, Edward John. JOURNALS OF EXPEDITIONS OF DISCOVERY INTO CENTRAL AUSTRALIA**, and Overland from Adelaide to King George's Sound in the Years 1840-1; sent by the Colonists of South Australia, with the Sanction and Support of the Government: Including an Account of the Manners and Customs of the Aborigines and the State of their Relations with Europeans. 2 vols., Facsimile Edition; Vol. I, pp. [ii], xx, 448; folding map (in pocket), 5 plates from steel engravings (by G. Hamilton, E. Gill and J. Neil, including a portrait of Wylie) and 6 from lithographs of natural history subjects, 6 appendices (natural history, by J. E. Gray, Dr. Richardson, Adam White, John Gould & others); Vol. II, pp. [ii], vi, 512; large partially coloured folding map (in pocket), 5 plates from steel engraved views by G. Hamilton, J. Neil and E. Gill, and 6 of aboriginal weapons, artefacts, etc.; 2 text illu., 4 tables (3 of Aboriginal languages & dialectical comparisons); original vinyl; (tape marks on endpapers); a very good set; scarce. Adelaide; Libraries Board of South Australia; 1964. ****Australiana Facsimile Editions No. 7 (981 sets printed including a 1967 reprint of about 500 copies).* #14610 **A\$500.00**
- 20 **Footo, Peter; Editor. OLAUS MAGNUS. Historia de Gentibus Septentrionalibus, Romae 1555. Description of the Northern Peoples, Rome 1555. Translated by Peter Fisher and Humphrey Higgens. With Annotation derived from the Commentary by John Granlund, abridged and augmented. 3 vols., First Edition; Vol. I, pp. xcvi, 288; full-page & sketch maps, numerous chapter title vignettes, 2 full-page tables, notes; Vol. II, pp. vi, 289-770; numerous chapter title vignettes, notes, Vol. III, pp. vi, 771-1252 (last 4 blank); numerous chapter title vignettes, notes; bibliog., 3 indices, additions, corrections; original cloth; a fine set in d/ws. London; The Hakluyt Society; 1996-98-98. ****Hakluyt Society Second Series, Volumes 182, 187, 188.* #64058 **A\$250.00****
- 21 **Forrest, Thomas. A VOYAGE TO NEW GUINEA AND THE MOLUCCAS 1774-1776.** With an Introduction by K. D. Bassett. 4to, Facsimile Edition; pp. [iv], 22 (modern introduction), xxiv, 412 (last Directions for the Book-Binder); 10 folding & 5 full-page maps, 10 folding & 8 full-page plates (incl. portrait), 14-page vocabularies, index; original cloth; a very good copy in worn d/w. Kuala Lumpur; Oxford University Press; 1969. ****Facsimile of the Second and Best Edition, London, Printed by G. Scott, 1780.* #8772 **A\$225.00**
- 22 **Graham, R. B. Cunninghame. MOGREB-EL-ACKSA. [A Journey in Morocco].** Introduction by Philip Healy. Foreword by Jean Cunninghame Graham. Facsimile Edition; pp. xxiv, 323+[5] (adv.); full-page map, 3 appendices; original stiff wrappers; a very good copy. London; Century; 1988. ****First published by Heinemann in 1898.* #24636 **A\$40.00**


- 23 [Haweis, Thomas; Editor]. **A MISSIONARY VOYAGE TO THE SOUTHERN PACIFIC OCEAN**, performed in the Years 1796, 1797, 1798, in the Ship Duff, commanded by Captain James Wilson. Compiled from Journals of the Officers and the Missionaries; and illustrated with Maps, Charts, and Views, drawn by Mr. William Wilson, and engraved by the most eminent Artists. With a Preliminary Discourse on the Geography and History of the South Sea Islands; and an Appendix, including Details never before published, of the Natural and Civil State of Otaheite; by a Committee appointed for the Purpose by the Directors of the Missionary Society. Published for the Benefit of the Society. London: Printed by S. Gosnell, for T. Chapman, No. 151, Fleet Street. 1799. Med. 4to, Best Issue of First Edition, pp. [xii], c, 420, [12] (Subscribers' Names); 7 maps & charts (5 folding), 6 plates, appendix (on Otaheitian government, society, inhabitants, deities, customs, natural history, etc.); half navy blue morocco, with moire cloth sides (small trifling mark on front cover; slight scuffing of spine); a fine, clean copy, entirely uncut, with the original paper title-label preserved on inside front board; scarce in such condition. London; Printed by S. Gosnell, for T. Chapman; 1799. ****Ferguson 301; Hill 2, 1894;. The first and preferred of two closely similar editions bearing the same date, this being of slightly larger format and printed on better quality paper. Another edition bearing the imprint "Printed for T. Chapman ... by T. Giller" and with a completely different set of subscriber's names, was issued almost simultaneously (see Ferguson 302). The purpose of employing two printers appears to have been to ensure the speedy production of sufficient copies to meet the demand. This important work is the account of the first English missionary enterprise in the South Seas. The hostility of the natives at Tahiti and Tonga caused many of the missionaries to seek refuge at Sydney. Some of them settled in Australia "and founded families important in Australian history". William Wilson was Chief Mate on the voyage. Apart from its missionary interest the work contains much valuable information on Tahiti, Fiji and the Marquesas. The Duff Group in the Santa Cruz islands was newly discovered on this voyage.* #2293 **A\$2850.00**
- 24 [Haweis, Thomas; Editor]. **A MISSIONARY VOYAGE TO THE SOUTHERN PACIFIC OCEAN 1796-1798**. [By] James Wilson. Introduction by Irmgard Moschner. Small 4to, Facsimile Edition; pp. xx, [xii], c, 420; 7 folding charts, 7 plates (incl. 6 folding), appendix, bibliog.; original vinyl; a nice copy in slightly worn d/w. New York; Frederick A. Praeger, Publishers; N.D. [c. 1960]. ****The voyage of the "Duff" with William Wilson as Chief Mate. A facsimile, printed in Austria, of the Gosnell edition of 1799. The first XX pages comprise a valuable historical/bibliographical introduction.* #5289 **A\$195.00**
- 25 **Hemming, John. RED GOLD**. The Conquest of the Brazilian Indians. Thick med. 8vo, First Edition; pp. xxiv, 680 (last 3 blank); 4 maps (2 double-page), 16 plates, appendix, glossary, notes & refs., index; a very good copy in slightly worn & faded d/w. (London); Macmillan; (1978). #17566 **A\$60.00**
- 26 **Hides, J. G. PAPUAN WONDERLAND**. First Edition; pp. xx, 204; endpaper maps, 24 plates, notes, original cloth; a very good copy; scarce. London; Blackie & Son Limited; (1936). #2428 **A\$195.00**
- 27 **Jenness, D. REPORT OF THE CANADIAN ARCTIC EXPEDITION 1913-18**. Volume XII: The Copper Eskimos. Part B. Physical Characteristics of the Copper Eskimos. Southern Party, 1913-16. Med. 8vo, First Edition; pp. 66 (last blank); 12 plates; original wrappers. Ottawa; F. A. Acland; 1923. ****Vilhjalmur Stefansson was leader of the expedition.* #8353 **A\$125.00**
- 28 **Joppien, Rudiger & Smith, Bernard. THE ART OF CAPTAIN COOK'S VOYAGES**. Volume I: The Voyage of the Endeavour 1768-1771. Super roy. 4to, First Edition; pp. [xvi], 248 (last blank); several hundred illusts. in col. & b/w; bibliog.; index; original papered boards; a fine copy in slightly worn d/w. Melbourne; Oxford University Press; (1985). ****A substantial and important work - many of the illustrations are previously unpublished.* #41253 **A\$250.00**

- 29 **Joppien**, Rudiger & Smith, Bernard. **THE ART OF CAPTAIN COOK'S VOYAGES**. Volume I: The Voyage of the Endeavour 1768-1771 with a Descriptive Catalogue of all known original drawings and paintings of peoples, places, artefacts and events and original engravings associated with them. Pp. [xvi], 248 (last blank); approx. 600 illusts. in col. & b/w., bibliog., index. Volume II: The Voyage of the Resolution and Adventure 1772-1775 with a Descriptive Catalogue of all known original drawings and paintings of peoples, places, artefacts and events and original engravings associated with the Voyage. Pp. [xiv], 274; approx. 600 illusts. in col. & b/w.; bibliog., index. Volume III: The Voyage of the Resolution and Discovery, 1776-1780 with a Descriptive Catalogue of all known original drawings and paintings of peoples, places, artefacts and events and original engravings associated with the Voyage. 2 vols., pp. xxii, 234 (last blank) [text]; pp. [viii], 235-670 [catalogue]; over 650 illusts. (93 in col.); 8 appendices, bibliog., index. Together, 3 vols. in 4, super roy. 4to, Vols. I & II, 2nd Impr., Vol. III, First Edition; a fine set in cloth and dustwrappers, contained in original cloth slipcase. Melbourne; Oxford University Press; (1987). ****A substantial and important work - many of the illustrations are previously unpublished. Only 500 copies of the First Edition of volumes I & II were done and these were sold out within days of publication; this second impression was issued in superior binding of cloth matching the volumes of the third voyage (the first edition of volumes I & II was in papered boards only). Included is an account of each voyage and notes on the artists. The third volume (in two parts) includes an interesting note on the publication of the Third Voyage (9 pp.) and a full account of the life and art of John Webber, the official artist on the voyage, and also William Ellis. The second part of each volume comprises a complete illustrated catalogue of the known first-hand work relating to the various voyages.* #6656 **A\$1350.00**
- 30 **Keesing**, Roger M.; & Corris, Peter. **LIGHTNING MEETS THE WEST WIND: THE MALAITA MASSACRE**. First Edition; pp. xvi, 220 (last blank); endpaper maps, 2 full-page maps, 16 plates, epilogue, notes, index; a fine copy in d/w. Melbourne; Oxford University Press; (1980). ****Malaita in the Solomon Islands, 1927.* #10174 **A\$35.00**
- 31 **Lander**, Richard. **RECORDS OF CAPTAIN CLAPPERTON'S LAST EXPEDITION TO AFRICA**. By Richard Lander his Faithful Attendant, and the only Surviving Member of the Expedition. With the Subsequent Adventures of the Author. 2 vols., Facsimile Edition; Vol. I, pp. [ii], xxiv, 312 (last 2 blank); portrait frontis.; Vol. II, pp. [iv], vi, 294 (last blank); appendix; original buckram, gilt; a fine set. London; Frank Cass & Co. Ltd.; 1967. ****"Travels and Narratives", No. 21 in the Cass Library of African Studies, originally published in 1830.* #47599 **A\$225.00**




- 32 **Landor**, A. Henry Savage-. **ACROSS UNKNOWN SOUTH AMERICA**. With 2 maps, 8 coloured plates, and 260 illustrations from photographs by the Author. 2 vols., thick cr. 4to, First Edition; Vol. I, pp. xxiv, 432; photogravure portrait frontis., 2 maps (1 folding), 4 col. & 65 sepia plates; Vol. II, pp. xvi, 504; 4 col. & 105 sepia plates; appendix of natural history and native vocabularies, index; a fine, bright set in original navy-blue cloth, decorated in gilt & colours; scarce. London, New York, Toronto; Hodder & Stoughton; (1913). #11807 **A\$650.00**

- 33 **Lang, John Dunmore. VIEW OF THE ORIGIN AND MIGRATIONS OF THE POLYNESIAN NATION;** Demonstrating their Ancient Discovery and Progressive Settlement of the Continent of America. First Edition; pp. viii, 256; half calf in contemporary style; a very nice copy; rare. London; James Cochrane and Co.; 1834. ****Ferguson 1808, a variant issue. A second edition was published in 1877.* #18979 **\$A\$750.00**
- 34 **La Perouse, J. F. G. de: A VOYAGE ROUND THE WORLD,** performed in the Years 1785, 1786, 1787, and 1788, by the Boussole and Astrolabe, under the Command of J. F. G. de la Perouse: Published by Order of the National Assembly, under the Superintendance of L. A. Milet-Mureau, Brigadier-General in the Corps of Engineers, Director of Fortifications, Member of the Constituent Assembly, and Fellow of several literary Societies at Paris. In two volumes. Illustrated by a variety of charts and plates, in a separate folio volume. Translated from the French. Vol. I. [Vol. II]. London: Printed by A. Hamilton, for G. G. and J. Robinson, Paternoster-Row; J. Edwards, Pall-Mall; and T. Payne, Mews-Gate, Castle-Street. 1799. 2 vols., med. 4to (text), & 1 vol., demy folio (atlas of charts & plates); First 4to Edition (& Best Edition) in English; Vol. I, pp. [iii-viii] (bound without half-title), lvi (Introduction by the Editor & Contents), 540 (last blank); portrait of La Perouse as frontis.; Vol. II, pp. [iii-viii] (bound without half-title), 532 (last blank - see footnote re collation); [14] (index), [2] (Errata to both vols., verso blank); Atlas, engraved decorated title: "CHARTS AND PLATES TO LA PEROUSE'S VOYAGE. Published as the Act directs Novr. 1st. 1798, by G. G. & J. Robinson, Pater-noster Row.", 69 charts & plates, numbered 1 to 69, and comprising 1 large folding World Chart (see note below), 20 double-page & 10 full-page charts, & 38 plates depicting views of places visited, native populations, natural history, coastline views, etc.; (seven of the plates - of which 6 depict native watercraft - carry two illustrations each); both text volumes and Atlas rebound in matching half calf and marbled sides in contemporary style, with contrasting title- and volume-labels; original marbled edges preserved; (calf a little unevenly faded; some occasional mild foxing to text volumes; a few small marginal tears neatly repaired in Atlas and a small tear similarly repaired to title-page of Volume II; 4 or 5 unobtrusive blind-stamps of Haverhill Public Library, but no other markings); a very good, generally clean and crisp set; very scarce. London; G. G. and J. Robinson [etc.]; 1798-99. ****Hill (2nd Edn.), 975; Ferguson 288 (collation most inadequate). In Volume II there is a hiatus in the pagination - Pp. 241-248 are omitted from the pagination, but the text is complete, as examination readily shows, Pp. 238-40 & P. 249 covering period May 8-20, May 21-June 5 without any gap. There are also in Volume II additional gatherings, marked with asterisk, as follows:- (a) Following Page 304 (end of 2Q) additional gathering signed *2Q, paginated *297-*304. (b) Following Page 312 (end of 2R) additional gathering signed *2R, paginated *305-*312. (c) Following Page 320 (end of 2S): additional gathering signed *2S, paginated *313-*320. These irregularities of pagination are typical of all copies we have seen. This copy lacks the List of the Charts and Plates to the Atlas, as is usually the case as it is particularly rare (of the references consulted only the NMM Catalogue (Vol III, No. 242) mentions this leaf and the facsimile by Nico Israel does not contain it). The large folding chart (No. 1) is not bound in to the Atlas - it is often also lacking - but it IS present, being loosely inserted at the front of the Atlas. It was not an uncommon practice for publishers of works containing large maps (relatively expensive to produce) to print only sufficient copies for immediate needs, printing further copies only as required. Should the demand then disappear, the books would be put on the market lacking the large charts. The prevalence of copies of this Atlas without the list of charts (in which is listed the large chart) suggests that this occurred with this work. Laperouse's voyage with the frigates Astrolabe and Boussole made valuable contributions to the discovery and exploration of the Pacific and the North West coast of America and the expedition visited numerous islands in the Pacific including Samoa, Tonga and Australia. The scientific contributions in the fields of natural history and anthropology were also of great importance, and the expedition was noteworthy for the scientific experiments undertaken on board, in particular concerning the preservation and sterilisation of drinking water which to some degree anticipated the researches of Pasteur. Despatches were made to France from Kamchatka, whence de Lesseps returned overland, and also from Botany Bay where the expedition arrived within days of the First Fleet. After leaving Botany Bay however both ships disappeared without trace and were not found until 1827 when Peter Dillon discovered the wrecks on the reefs of Vanikoro.* #22535 **\$A\$15,000.00**



- 35 **Leahy, Michael J. EXPLORATIONS INTO HIGHLAND NEW GUINEA.** 1930-1935. Edited by Douglas E. Jones. Foreword by Jane C. Goodale. Med. 8vo, First Edition; pp. xvi, 256 (last 2 blank); full-page map, several illu., index; a fine copy in d/w. Bathurst; Crawford House Press; (1994). ****The diary of the often controversial Leahy, recording his five years spent in the pursuit of gold in the New Guinea highlands, and the human discoveries he made there. Leahy's encounters with the Highlanders in the 1920s and '30s, and his often extraordinary photographs of them provide a broad and rich contribution to world ethnography.* #49231 **A\$95.00**
- 36 **Leenhardt, Maurice: OBJETSET MONDES.** Revue du Musee de l'Homme, Tome 17, Fascicule 2. 4to; pp. [67]-108, [2] (adv.); several illu., original stiff wrappers; a fine copy. Paris; Musee de l'Homme; 1977. ****Entirely devoted to works by or about Maurice Leenhardt in New Caledonia; text in French.* #16033 **A\$35.00**
- 37 **Lessa, William A. DRAKE'S ISLAND OF THIEVES.** Ethnological Sleuthing. Foreword by Fred Egan. Med. 8vo, First Edition; pp. [ii], xviii, 292 (last 3 blank); 11 full-page maps, 35 text illu. (19 full-page), 5 tables, notes, bibliog., index; original imitation leather, gilt; a fine copy in d/w. Honolulu; The University Press of Hawaii; (1975). ****Fascinating detective work concerning the identity of Francis Drake's Pacific landfall after leaving the California coast in 1579. His reception by the inhabitants earned it the sobriquet "Island of Thieves" and its identity has since been much debated and speculated upon.* #2336 **A\$70.00**



- 38 **Livingstone**, David. **MISSIONARY TRAVELS AND RESEARCHES IN SOUTH AFRICA.** With Notes by Frederick Stanley Arnot. Cr. 8vo; pp. 468, [36](adv.); folding map, 35 illu. (many full-page); original cloth (half-title foxed); a very good copy. London; John Murray; 1912. #15822 **A\$65.00**
- 39 **McEwan**, P. J. M.; Editor. **AFRICA FROM EARLY TIMES TO 1800.** First Edition; pp. xxiv, 436; 14 maps, chronological table, bibliog., index; original cloth; a very good copy in d/w. London; Oxford University Press; 1968. #7065 **A\$85.00**
- 40 **MacMillan**, Donald B. **THE MACMILLAN ARCTIC EXPEDITION RETURNS.** U.S. Navy Planes Make First Series of Overland Flights in the Arctic and National Geographic Society Staff Obtains Valuable Data and Specimens for Scientific Study. Roy. 8vo; pp. 477-388; 42 illu.; contained in the National Geographic Magazine, November, 1925; original wrappers. Washington; National Geographic Society; 1925. ****There is much interesting material on the Greenland Eskimos. Including also, "Flying over the Arctic," by Lieutenant Commander Richard E. Byrd, pp. 519-532, with 10 illu.; and "History's Greatest Trek: Tragedy Stalks Through the Near East as Greece and Turkey Exchange Two Million of Their People", pp. 533-590, with 32 col. & 52 b/w. illu.* #23927 **A\$85.00**

- 41 (Mitchell, T. C.; Editor). **CAPTAIN COOK AND THE SOUTH PACIFIC.** The British Museum Yearbook 3. Cr. 4to, First Edition; pp. 252 (last 3 blank); over 160 illustrs., notes, bibliogs., index; original cloth; a fine copy in d/w. London; British Museum Publications; (1979). ***Including interesting well-illustrated articles by A. M. Lysaght, Rudiger Joppien, Brian Durrans, Adrienne Kaeppler & Deborah Waite, especially on anthropological aspects of Cook's voyages. #41055 **A\$85.00**



HOISTING THE ENGLISH COLOURS ON HAYTER ISLAND, OFF THE SOUTH-EAST END OF NEW GUINEA.

- 42 **Moresby, Captn. John.** **NEW GUINEA & POLYNESIA. DISCOVERIES & SURVEYS IN NEW GUINEA AND THE D'ENTRECASTEAUX ISLANDS.** A Cruise in Polynesia and Visits to the Pearl-Shelling Stations in Torres Straits of H.M.S. Basilisk. First Edition; pp. xx, 328, 32 (adv. dated January, 1875); folding col. map (a couple of short tears without loss), 1 full-page tinted map (not included in list, but present in most copies), 2 full-page b/w. maps, 4 plates, appendix; original cloth, gilt; (front hinge a little weak; bookplate removed from front endpaper; a little foxing, but a very copy); scarce. London; John Murray; 1876. ****Ferguson 12801.* #5496 **A\$1750.00**
- 43 **Park, Mungo.** **TRAVELS IN THE INTERIOR DISTRICTS OF AFRICA:** Performed in the Years 1795, 1796, and 1797. With an Account of a Subsequent Mission to that Country in 1805. By Mungo Park, Surgeon. To which is added An Account of the Life of Mr. Park. A New Edition. In two volumes. Vol. I. **TRAVELS IN 1795, 1796, AND 1797.** With an Appendix, containing Geographical Illustrations of Africa. By Major Rennell. London: Printed for John Murray, Albemarle-Street, by William Bulmer and Co. Cleveland-Row. 1816. 4to, Second Edition (of this complete version); pp. [iii]-xx (lacking half-title), 360, [2] (Postscript - A Negro Song, followed by double-sided plate of music), [363]-458 (Major Rennell's Appendix); portrait, 3 folding maps, 5 plates, vocabulary, etc.; half calf, with marbled sides (spine faded); top edge gilt, others uncut; (stamp on title-page & verso of first map); a very good copy; scarce. London; John Murray; 1816. [with] Park, Mungo. **THE JOURNAL OF A MISSION TO THE INTERIOR OF AFRICA in the Year 1805.** By Mungo Park. Together with other Documents, Official and Private, relating to the same Mission. To which is prefixed an Account of the Life of Mr. Park. The Second Edition, Revised and Corrected, with Additions. London: Printed for John Murray, Albemarle-Street, by W. Bulmer and




Mr. M. Park.

Published April 3, 1816, by John Murray, Albemarle Street, London.

Co. Cleveland-Row, St. James's. 1815. 4to, Second Edition; pp. [iii]-[xx], 374 (last blank); folding map, 6 appendices; half calf, with marbled sides (spine faded); top edge gilt, others uncut; (library stamp on title-page & verso of map; a small marginal defect to the map just affecting border); a very good copy; scarce. London; John Murray; 1815. ****The first volume was first published in 1799, the second in 1815 (this being the revised and corrected edition of the same year). The two volumes together, although mixed editions, comprise the complete work, and are not uncommonly found thus. This set is uniformly bound and notwithstanding the slight defects noted is an attractive, complete set, with the signature of W. R. Crocker, Australian ambassador in the front of each volume.* #15240

A\$2750.00

- 44 **Parkinson, Sydney: A JOURNAL OF A VOYAGE TO THE SOUTH SEAS**, in His Majesty's Ship, The Endeavour. Faithfully transcribed from the Papers of the late Sydney Parkinson, Draughtsman to Joseph Banks, Esq. on his late Expedition, with Dr. Solander, round the World. Embellished with Views and Designs delineated by the Author, and engraved by capital Artists. Large 4to, Facsimile Edition; pp. [ii], xxiv, 212, [2] (Errata & Directions to the Binder); portrait, map & 26 plates; original buckram; a fine copy; scarce. Adelaide; Libraries Board of South Australia; 1972. ****Australiana Facsimile Editions Number A34. Only 635 copies were printed. Facsimile of the First Edition, London, Printed for Stanfield Parkinson, the Editor, 1773. The work includes several native vocabularies. See HOLMES 7 and 49 for the interesting history of this work.* #2234 **A\$550.00**
- 45 **Paton, William Agnew. DOWN THE ISLANDS.** A Voyage to the Caribees. With illustrations from drawings by M. J. Burns. Med. 8vo, Facsimile Edition; pp. xiv, 308 (last 7 blank); 15 plates, numerous illu sts.; original cloth; a fine copy. New York; Negro Universities Press; (1969). #13790 **A\$65.00**
- 46 **Peary, Robert E. NORTHWARD OVER THE "GREAT ICE"**. A Narrative of Life and Work along the Shores and upon the Interior Ice-Cap of Northern Greenland in the Years 1886 and 1891-1897. With a description of the Little Tribe of Smith-Sound Eskimos, the most Northerly Human Beings in the World, and an Account of the Discovery and Bringing Home of the "Saviksue", or Great Cape-York Meteorites. By Robert E. Peary Civil Engineer, U.S.N. Member of the American Society of Civil Engineers, Member of the American Geographical Society. With Maps, Diagrams, and about Eight Hundred Illustrations. In Two Volumes. 2 vols., First U.K. Edition, Colonial Library Issue; Vol. I, pp. [viii], xv-lxxx, 522 (last blank); frontis. & 1 plate, numerous illu sts. in text, 2 appendices incl. Census of the Smith Sound Eskimos; Vol. II, pp. xiv, 626 (last blank); frontis., folding map & folding panorama, numerous illu sts. in text, appendix; in all several sketch maps & diags. & about 800 illu sts. from photographs in the two volumes (some full-page); original red cloth (rebacked, with original backstrips preserved; a few minor external marks; some adhesion damage to pp. 470/471 in Vol. II, with minor loss, o/wise a very good set). London; Methuen & Co.; 1898. ****With very extensive and detailed accounts of the Eskimos. The sheets were printed in America and the content, including the hiatus in pagination of the preliminaries to Vol. I, is identical to the First (U.S.) Edition.* #3843 **A\$550.00**
- 47 **Peron, F[rancois], & Freycinet, Louis. VOYAGE DE DECOUVERTES AUX TERRES AUSTRALES.** A complete set of the First Edition of this work, including the very rare text and atlas volumes of Navigation and Geography, as detailed hereunder: VOYAGE DE DECOUVERTES AUX TERRES AUSTRALES, execute par Ordre da Sa Majeste l'Empereur et Roi, sur les Corvettes Le Geographe, Le Naturaliste, et la Golette Le Casuarina, pendant les Annees 1800, 1801, 1802, 1803, et 1804; Publie par Decret Imperial, sous le Ministere de M. de Champagny, et redige par M. F. Peron, Naturaliste de l'Expedition, Correspondant de l'Institut de France; de la Societe de l'Ecole de medecine de Paris, des Societes philomatique et medicale de la meme ville. Tome Premier. A Paris, de l'Imprimerie Imperiale. M. DCCC. VII. Med. 4to, pp. [iv], xvi, 496, [2] (Errata du Tome Premier et Atlas), iv (Contents to Tome Second, last blank); these last two leaves being the projected list of contents for Volume II (which was not, in the event, published until 9 years later) are very rarely found and comprise, in effect, a Prospectus for the second volume; very fine and clean; contemporary full marbled calf, gilt. VOYAGE DE DECOUVERTES AUX TERRES AUSTRALES, execute sur les Corvettes Le Geographe, Le Naturaliste, et la Golette Le Casuarina, pendant les Annees 1800, 1801, 1802, 1803, et 1804; Publie par ordre de son Excellence le Ministre Secretaire d'Etat de l'Interieur. Historique: Tome Second. Redige par feu F. Peron, et continue Par M. Louis Freycinet, Capitaine de fregate, Chevalier de Saint-Louis et de la Legion d'honneur, Correspondant de l'Academie royale des Sciences de Paris, de la Societe des Sciences, Belles-Lettres et Arts de Rochefort, de la Societe philomatique, &c.; Commandant du Casuarina pendant l'expedition. A Paris, de l'Imprimerie Royale. 1816. Med. 4to, pp. xxxii, 472 (last blank); frontis. portrait of Peron, 2 folding tables (pp. 342bis and 346bis); pages 458-464 comprise corrections and additions to Vol. I, pages 465-66



TERRE DE DIÉMEN.

NAVIGATION.

Vue de la Côte Orientale de l'Île SCHOOUTEN.

N. B. Le bord de terre sur lequel repose le grand canot, n'est pas dans la nature; le sur cet endroit est parfaitement libre.

de l'Imprimerie de Leclapart.

corrections to Vol. II, page 467 corrections to the Atlas (see below), page 468 a Supplement to the errata to the Navigation and Geography (see also below) and pages 469-471 is a table of contents to this Volume II, these differing from those in Volume I (see above); fine and clean; matching contemporary full marbled calf. VOYAGE DE DECOUVERTES AUX TERRES AUSTRALES execute par ordre de S. M. l'Empereur et Roi. Partie Historique redigee par M. F. Peron. ATLAS par MM. Lesueur et Petit. Dirige par J. Milbert. [Engraved title-page]. Super roy. 4to, pp. [vi] (engraved title, verso blank & Contents, 4pp.); 40 very fine engraved plates numbered II to XLI (2 folding), including a plan of Sydney, and 23 of which are finely hand-coloured; (but for very slight occasional foxing and a little dust-soiling of last plate, fine and clean); [bound with] VOYAGE DE DECOUVERTES AUX TERRES AUSTRALES. Historique. ATLAS deuxieme partie. Redigee par Mr. L. Freycinet, Capitaine de Fregate, Commandant le Casuarina pendant l'Expedition. Paris. 1811. [Engraved title-page]. Super roy. 4to; pp. [vi] (engraved title, verso blank & Contents, 4pp., last blank); 2 large folding charts (numbered 1 & 2), 24 other maps & plans (on 12 plates, numbered 3-14); fine and clean; contemporary quarter calf, with marbled paste-papered sides to match the text volumes (above). VOYAGE DE DECOUVERTES AUX TERRES AUSTRALES, execute sur les Corvettes Le Geographe, Le Naturaliste, et la Goelette Le Casuarina, pendant les Annees 1800, 1801, 1802, 1803, et 1804; sous le Commandement du Capitaine de vaisseau N. Baudin. NAVIGATION ET GEOGRAPHIE. Publie par ordre de son Excellence le Ministre de la Marine et des Colonies; et redigee Par M. Louis Freycinet, Capitaine de fregate, Chevalier de Saint-Louis et de la Legion d'honneur, Correspondant de l'Institut de France, et de la Societe des Sciences, Belles-Lettres et Arts de Rochefort, &c.; Commandant du Casuarina pendant l'expedition. [3 line part quotation from the Aeneid].

(Avec un Atlas.) A Paris, de l'Imprimerie Royale. 1815. Med. 4to, pp. xvi, 576, [2](Errata et Additions); 90 pages of tables; (some occasional minor foxing & browning); recently bound in full leather; uncut; very rare. Paris; Imprimerie Royale, 1815. VOYAGE DE DECOUVERTES AUX TERRES AUSTRALES, execute Par Ordre de S. M. L'Empereur et Roi Sur les Corvettes le Geographe, le Naturaliste, et la Goelette Le Casuarina, pendant les Annees 1800, 1801, 1802, 1803, & 1804. Publie par Decret Imperial sous le Ministere de son Excellence le Vice-Amiral Comte Decres, Grand Officier de l'Empire Inspecteur General des Cotes de la Mediterranee, Grand Aigle, chef de la Xeme Cohorte de la Legion d'Honneur, ayant le Departement de la Marine et des Colonies. PARTIE NAVIGATION ET GEOGRAPHIE. Redigee Par Louis Freycinet, Capitaine de Fregate, Commandant le Casuarina pendant l'Expedition. ATLAS. A Paris, 1812. Folio, First Edition; pp. [iv](title-page & Table of Charts, versos blank); 25 double-page & 7 full-page charts, finely engraved; modern half morocco, with marbled sides; (some foxing of several charts, but not severe; No. 29 with a little surface damage near upper edge from drops of candle-wax and its subsequent removal, with only the slightest loss of printed image to upper frame and a tiny portion of the representation of the River Hawkesbury; otherwise generally fine and clean); very rare. Together 3 vols. text, 4to, 2-part atlas in 1 vol., royal 4to, and Navigation atlas 1 vol. folio. Paris; Imprimerie Imperiale [et] Royale; 1807-1816. ***See Ferguson 449 (Historique), 536 (navigation atlas) and 603 (navigation text). Both the text and atlas of the Navigation and Geography are very rare and complete sets of the entire work are seldom encountered. The charts in the Atlases (both to the Navigation and to the Partie Historique) are mainly by de Freycinet, and the fine illustrations are by Lesueur and Petit. The plates consist of 5 coloured coastal views, natural history subjects (9 coloured), topographical views, native weapons, canoes, habitations, etc. (some coloured), and 10 portraits (4 coloured) of NAMED Aborigines by NICHOLAS PETIT. One of the folding topographical views is a fine plate of Sydney by Lesueur. Francois Peron (1775-1810), naturalist and historian, was first intended for the priesthood, but with the Revolution joined the army. He served on the Rhine, was wounded (losing an eye), captured, and on repatriation in 1794 was invalidated out of the army. He studied natural history and gained an appointment in Baudin's expedition to the South Seas. He worked tirelessly in amassing specimens and information relative to the animal life of Australia and its environs, thus making a significant contribution to Australian zoology. On the return of the expedition Peron undertook the compilation of the history of the voyage; but ill-health forced him to abandon it half-way through, and it was completed by de Freycinet. Louis de Freycinet (1779-1842) was an hydrographer and cartographer in the French Navy. As a result of his highly creditable work in the Baudin expedition he was appointed to the command of a circumnavigatory expedition (in L'Uranie and La Physicienne) from 1816 to 1820, during which voyage he again visited the Australian coasts. The expedition was commanded by Nicolas Baudin, who died at Batavia on the way home. The purpose of the voyage was the thorough examination of the western and southern coasts of Australia, and especially to investigate a belief that a strait existed linking the southern sea with the Gulf of Carpentaria, thus dividing New Holland into two large islands. A six months' stay at Sydney is fully described by Peron, embodying a valuable account of life in the early years of the settlement. Despite the failure of the expedition to complete its allotted tasks and the untimely death of its commander the scientific achievements were outstanding and many hundreds of plants were illustrated and described and in addition a collection of over eighteen thousand Zoological specimens was amassed, together with observations on numerous subjects - all this with a complement greatly reduced (both in scientific staff & crew) by desertion and illness! #13976 **A\$110,000.00**

- 48 **Peron, Francois, & Freycinet, Louis de: VOYAGE DE DECOUVERTES AUX TERRES AUSTRALES**, fait par Ordre du Gouvernement, sur les corvettes le Geographe, le Naturaliste, et la goelette le Casuarina, pendant les Annees 1800, 1801, 1802, 1803, et 1804; Historique. Redigee par Peron, et continuee par M. Louis de Freycinet. Seconde Edition, revue, corrigee et augmentee par M. Louis de Freycinet, Capitaine de vaisseau, chevalier de S.-Louis et de la Legion d'Honneur, correspondant de l'Academie royale des sciences de l'Institut de France, et membre de plusieurs autres societes savantes; commandant du Casuarina pendant l'expedition. Ouvrage enrichi d'un superbe atlas compose de 68 planches, dont 27 coloriees. Tome Premier. [Second, Troisieme, Quatrieme]. Paris, Arthus Bertrand, Libraire-Editeur, rue Hautefeuille, No 23. 1824. 4 vols., post 8vo, text, & 1 vol., impl. 4to, Atlas; Second




Edition; Vol. I, pp. [iv] (half-title, verso colophon, title, verso blank), [v]-xviii (Preface by de Freycinet, dated June, 1824), [xix]-xxiv (names of officers, cadet-officers, scientists and artists of the expedition), 400; portrait of Peron as frontis.; Vol. II, pp. [iv] (half title, verso colophon, title, verso blank), 532; Vol. III, pp. [iv], 432; Vol. IV, pp. [iv], 356 (last blank, Page 355 misnumbered 356), [2] (Errata, verso blank); contemporary French quarter calf with marbled sides (spine ends a little worn; some mild foxing here & there); a very good set. Paris; Arthus Bertrand; 1824. [with] VOYAGE DE DECOUVERTES AUX TERRES AUSTRALES. HISTORIQUE, Atlas par Mm. Lesueur et Petit. Seconde edition. Paris, 1824. Chez Arthus Bertrand, Libraire, rue Haute-Feuille. 2 parts, roy. 4to; [Part I], engraved title, with illustration within circle, 34 fine plates (numbered 2-7, 8-10, 12-14, 19, 21-24, 26, 28-31, 38-39, 41, 43-44, 48-55); [Part II], pp. [x] (Explanatory Table of Contents); double-page map (numbered 1) and 33 fine plates (numbered 8, 11, 15-18, 20, 25, 27, 32-34, 37, 40, 42, 45-47, 35-36 and 56-68); in all comprising the double-page map of Australia from the surveys made on the voyage, but with Flinders' names substituted for the French ones used for the first edition chart, 7 full-page charts, 2 fine double-page views (one of Sydney by Lesueur, & one of Timor), 27 fine hand-coloured engraved plates & 31 uncoloured plates including 2 of native music, 1 of native drawings and a plan of Sydney; the two parts as issued in contemporary French quarter calf, with green papered sides (the spine to the first part very worn and partly defective; some occasional foxing to margins and tissue interleaves but a fine set); very rare. Paris; Arthus Bertrand; 1824. ***The two parts of this atlas once belonged to Franklin H. Delano, the grandfather of Franklin Delano Roosevelt and carry his bookplate in the front of each part. The somewhat unusual arrangement of plates is clearly original, and not unprecedented. We have inspected a number of copies of this atlas with unusual plate arrangements and have had reports of various "hybrid" issues with a mix of plates from the two editions. The present copy is however quite complete with the full complement of second edition plates. It seems likely that these publisher's bindings were intended as temporary clothing only and would usually have been rebound, with the

plates numerically ordered in a single volume of the purchaser's choice: this was the usual outcome, nearly all copies encountered today having been rebound either early and/or late in their history. See Ferguson 978 & 979; Wantrup 82; NMM cat. 640; Sabin 60999; this edition not in Hill. The superb plates in the atlas (25 more than in the first edition) include 12 portraits (5 coloured) of NAMED Aborigines by Nicholas Petit, 11 fine zoological plates (8 coloured), 17 of native weapons, artefacts including musical instruments, canoes, habitations, etc., 6 fine coloured plates of Timor & Solor natives, & 3 of Africans (2 coloured) and 11 fine zoological plates (8 coloured). The coloured plates are some of the finest ever done in an account of a voyage to Australia. The expedition, with two vessels, *le Geographe* and *le Naturaliste*, under the command of Nicolas Baudin, was sent in 1800 to conduct a cartographic survey of the Australian continent, and although at the time it was thought to be politically inspired, it was a purely scientific voyage. Louis-Claude de Freycinet was cartographer to the expedition, and was later to lead his own world voyage in the ships *l'Uranie* and *la Physicienne*; while Francois Peron was naturalist. Unfortunately Baudin was not a particularly competent leader and his authority was constantly undermined by the scheming and politically motivated Peron. The voyage was also plagued by ill-health and at Mauritius on the voyage out, over 40 of the scientists and crew deserted. The expedition met with the Australian coast at Cape Leeuwin, and the two vessels becoming separated, sailed to Timor, where they were re-united. When eventually, after re-surveying parts of Van Diemen's Land, Baudin followed his original orders and commenced a survey of the south coast of Australia from the East, he met Flinders at Encounter Bay. After this meeting Baudin took the expedition to Sydney where the *Geographe* was refitted and the crew rested, and where it was decided to send the *Naturaliste* back to France with the specimens already collected (see below). To replace this vessel, the *Casuarina* was purchased from Governor King and Freycinet was put in command. While in Sydney, the aggressive Peron took advantage of his host's hospitality by preparing a report on the defences of the settlement which he later submitted to General Decaen with the recommendation that Sydney be destroyed at the earliest opportunity as it later might not be so readily achieved. After the stay in Sydney, the expedition returned to surveying the South Coast and discovered and charted the south coast of Kangaroo Island. After some further surveying along the west and north-west coast including a second visit to Timor, the expedition returned to France via Mauritius, where unhappily Baudin died. In spite of the failure of the expedition to complete its allotted tasks and the untimely death of its commander the scientific achievements were outstanding and many hundreds of plants were illustrated and described and in addition a collection of over eighteen thousand zoological specimens was amassed, together with observations on numerous subjects - all this with a complement greatly reduced (both in scientific staff & crew) by desertion and illness! Baudin's death meant that the official account of the expedition, was left in the hands of his arch enemy Peron and the barely more sympathetic Freycinet, and in the first edition of 1807-16, Baudin's name is not even mentioned except to accuse him of causing all the misfortunes which befel the expedition. The first edition was complete in two parts: 1. The 'Partie Historique', 2 vols., 4to, text and 1 vol., 4to, atlas; and 2. The 'Partie Navigation et Geographie', 1 vol., 4to, text & 1 vol., folio, atlas. The very rare second part was not re-published but was available from the publisher of the present second edition, as indicated by the note on the verso of the half-title of vol. I: "On trouve chez le meme libraire la partie 'Nautique et Geographique' du Voyage aux Terres australes, par M. Louis de Freycinet; 1 vol. in-4, et atlas gr. in-fol." This second edition of the 'Partie Historique' prepared by Freycinet was extensively revised from the first edition, and the maps of the Australian coastline with the French names which had preceded the publication of Flinders account, owing to his long imprisonment on Mauritius, were dropped from the atlas to be replaced by 25 new plates. Many of these new plates are of great importance to Australia, including 5 more portraits of aborigines to complement those which had also appeared in the first edition, the plate of aboriginal drawings and another of aboriginal music. The three plates of Africans also are new to this edition, as are 14 of the Timor plates, several of these in exquisite colour. #9759 **A\$55,000.00**

- 49 **Rankin, Niall. A NATURALIST IN PENGUIN LAND.** Roy. 8vo, pp. 93-116; map, 26 photos.; contained in *The National Geographic Magazine*, Washington, January, 1955, complete in original wrappers. Washington; National Geographic Society; 1955. ***Containing also "South Seas' Incredible Land Divers" by Irving and Electa Johnson, pp. 77-92, describing the original "Bungee Jumping" of Pentecost, *New Hebrides*. #35990 **A\$20.00**

- 50 **Robertson, George Scott. THE KAFIRSOFTHE HINDU-KUSH.** Illustrated by A. D. McCormick. Facsimile Edition; pp. xx, 658, [2](blank); folding map, 79 illu. (54 full-page), index; original cloth; a fine copy in d/w. (New Delhi); Munsharam Manoharlal Publishers Pvt. Ltd; (1998). ****Since the first edition of 1897, the whole of Kafiristan was conquered by Islam; this work, compiled from copious diaries, is therefore an important historical record of the past.* #36503 **A\$75.00**
- 51 **Romilly, Hugh Hastings. LETTERS FROM THE WESTERN PACIFIC AND MASHONALAND 1878-1891.** By Hugh H. Romilly, C.M.G., Deputy Commissioner for the Western Pacific, and sometime Acting Commissioner of New Guinea. Edited with a Memoir by his Brother Samuel H. Romilly. Introduction by Lord Stanmore, G.C.M.G. With seventeen illustrations. First Edition; pp. xii, 384; 17 plates; original cloth; entirely uncut and unopened; a fine copy; scarce. London; David Nutt; 1893. ****Ferguson 15063a.* #35945 **A\$550.00**
- 52 **Rutherford, Noel; Editor. FRIENDLY ISLANDS.** A History of Tonga. First Edition; pp. xii, 300 (last 3 blank); full-page map, 13 illu. (mostly full-page), notes & refs., glossary, bibliog., index; original papered boards; a fine copy in slightly worn d/w. Melbourne; Oxford University Press; (1977). #1890 **A\$125.00**
- 53 **Seligmann, C. G. THE MELANESIANS OF BRITISH NEW GUINEA.** By C. G. Seligmann, M.D. With a chapter by F. R. Barton, C.M.G. and an appendix by E. L. Giblin. Thick med. 8vo, First Edition; pp. xxiv, 766; large folding map, frontis. & 79 plates (1 double-page), 50 text figs., folding table of marriages, 2 appendices, glossary, index; original publisher's cloth, gilt; a very good copy; very scarce. Cambridge; at the University Press; 1910. ****A very important work of major anthropological significance and now very scarce.* #22584 **A\$2250.00**
- 54 **Simpich, Frederick. MANCHURIA, PROMISED LAND OF ASIA.** Invaded by Railways and Millions of Settlers, This Vast Region Now Recalls Early Boom Days in the American West. Roy. 8vo; pp. 379-428; map, 56 illu.; contained in the National Geographic Magazine, October, 1929; original wrappers. Washington; National Geographic Society; 1929. ****Containing also articles on Northern India (with coloured plates) and Kashmir, and on Two Fighting Tribes of the Sudan.* #22630 **A\$45.00**
- 55 **Simpson, Colin. ADAM WITH ARROWS.** Inside New Guinea. Med. 8vo, First Edition; pp. [xvii], 240; 5 maps, 8 col. & 16 b/w. plates; original cloth; (a couple of trifling pen marks); a very good copy. Sydney and London; Angus & Robertson; (1953). #5547 **A\$45.00**
- 56 **Simpson, Colin. ISLANDS OF MEN.** A six-part book about life in Melanesia. Illustrated with 12 colour-plates, other photographs, and with line decorations by Claire Simpson. Med. 8vo, First Edition; pp. [viii], 248; 3 maps, 8 col. & 16 b/w. plates, text illu. & decorations; original cloth; (some foxing); worn d/w. Sydney; Angus & Robertson; (1955). ****Torres Strait, Solomon Islands, New Hebrides, Fiji, etc.* #5549 **A\$65.00**
- 57 **Simpson, Colin. ADAM IN PLUMES.** Med. 8vo, 2nd Edn.; pp. xviii, 268, [2](blank); 3 maps, 12 col. & 18 b/w. plates., text illu. & decorations; original cloth. Sydney; Angus and Robertson; (1955). ****New Guinea. Described as First Edition on title verso, but it was published a year earlier.* #19923 **A\$45.00**



- 58 **Skeat**, Walter William, & Blagden, Charles Otto. **PAGAN RACES OF THE MALAY PENINSULA**. [Volume I ONLY]. First Edition; pp. xl, 724, [4](adv.); full-page map, 139 plates, folding table; bibliog., appendix, list of places and personal names; original buckram (flecked), top edge gilt, others uncut; a very good copy; scarce. London; Macmillan and Co., Limited; 1906. ****An extremely valuable and comprehensive work which will never be superseded. The Appendix contains a comparative vocabulary of aboriginal dialects, a detailed comparison of cultural and physical characteristics, etc. This volume is complete in itself.* #42381 **A\$175.00**
- 59 **Spate**, O. H. K. **KONARAK AND SINDRI**. Fertility Ancient and Modern. Reprinted from *Meanjin*, December 1957, vol. xvi, no. 4. Pp. [16](last 2 blank); original wrappers. [Melbourne]; *Meanjin*; 1957. #64724 **A\$16.00**
- 60 **Tetens**, Captain Alfred. **AMONG THE SAVAGES OF THE SOUTH SEAS**. Memoirs of Micronesia, 1862-1868. Translated from the German by Florence Mann Spoehr. Pp. xxxvi, 108 (last blank); 4 maps on 1 page, 8 plates, chronology, index; original cloth; a very good copy. Stanford, California; Stanford University Press; (1978). ****First published in this translation in 1958.* #32922 **A\$65.00**
- 61 **Thomas**, Elizabeth Marshall. **THE HARMLESS PEOPLE**. Book Club Edition; pp. 240 (incl. endpapers); double-page map, 2 genealogical charts, 8 plates; original papered boards; a very good copy. London; Readers Union, Secker & Warburg; 1960. ****The African Bushmen.* #61887 **A\$20.00**
- 62 **Thompson**, George. **TRAVELS AND ADVENTURES IN SOUTHERN AFRICA**. Edited with notes by Vernon S. Forbes. 2 vols.; Part I, pp. xxxvi, 194 (last 7 adv.), [2](blank); folding plan, 13 plates (1 folding), 9 illusts.; Vol. II, pp. xiv, 284 (last 7 adv.), [2](blank); folding map, folding plan, 7 plates, 8 illusts., 9 appendices, bibliog., index; original cloth; a fine set. Cape Town; The Van Riebeeck Society; 1967-68. ****First published by Henry Colburn in 1827.* #35013 **A\$175.00**
- 63 **Thunberg**, Carl Peter. **TRAVELS AT THE CAPE OF GOOD HOPE, 1772-1775**. Based on the English edition London 1793-1795. Edited by Emeritus Prof. V. S. Forbes. Translation from the Swedish revised by J. & I. Rudner. Contributions to the Foreword by I. Rudner & J. Rourke. First Edition (in this form); pp. [xlviii], 366, [10](adv.); mounted col. portrait frontis., 2 folding maps, 4 plates, bibliog., general, zoological & botanical indexes; original cloth; a very good copy. Cape Town; Van Riebeeck Society; 1986. #33776 **A\$95.00**



- 64 **Tindale, Norman B. ABORIGINAL TRIBES OF AUSTRALIA:** Their Terrain, Environmental Controls, Distribution, Limits, and Proper Names. With an Appendix on Tasmanian Tribes by Rhys Jones. 2 vols., 4to, First Edition; Vol. I, pp. xii, 404; 51 plates (23 col.), 40 text illu-
strs., incl. sketch maps, extensive catalogue of Australian Tribes, errata, appendix, extensive bibliog., 2 indices; Vol. II, case of 4 very large folding col. maps; a very good copy in very slightly worn original slip-case; very scarce. Berkeley; University of California Press; 1974. ****A comprehensive and highly sought-after definitive treatise on Australian Aboriginal tribes, defining their tribal boundaries, naming, physical anthropology, food sources, tracks, trade and trespass, etc., etc. An essential reference for any Aboriginal library. #100* **AS\$1250.00**



MAJOR PACIFIC AND ANTARCTIC VOYAGE.

- 65 **Wilkes, Charles. NARRATIVE OF THE UNITED STATES EXPLORING EXPEDITION,** during the Years 1838, 1839, 1840, 1841, 1842. By Charles Wilkes, U.S.N. Commander of the Expedition. Member of the American Philosophical Society, Etc. With Illustrations and Maps. In Five Volumes. 5 vols., med. 8vo; Third Edition; Vol. I, pp. lvi, 434; 2 folding maps, 2 folding tables; Vol. II, pp. xii, 476; folding map (Australia & New South Wales on one sheet) & folding table; Vol. III, pp. xii, 438; folding map; Vol. IV, pp. xiv, 540 (last blank); 2 folding & 1 full-page maps; Vol. V, pp. xii, 558; 4 folding maps; in all, 10 folding & 1 full-page maps, nearly 300 woodcut illu-
strs. in text including numerous examples of native (principally South Seas) music and sketch maps; numerous tables & appendices to each vol. (119 in total); general index in Vol. V; (slight adhesion damage to title-page of Volume I; some relatively minor occasional soiling & waterstaining internally); handsomely bound in half calf, with marbled sides, raised bands on spine and contrasting title and volume labels; a very good set; scarce. Philadelphia; Lea and Blanchard; 1845. ****This edition not in Spence; Haskell 3; Renard 1698. The First Edition in this format and the Third Edition of the work. Of smaller format than the preceding edition and issued without a separate Atlas, this edition was printed from stereotypes of the Second (imperial 8vo) Edition, with the omission of the 64 plates and the substitution of 47 wood-cuts for that number of steel vignettes. The text is complete, with no abridgement. The edition was 3000 copies. In this copy a number of integral blank leaves and advertisements have been omitted by the binder, but the text, maps and illustrations are all present and quite complete. #36113* **AS\$1250.00**

GASTON RENARD Pty. Ltd.

Postal Address:
P.O. Box 1030,
Ivanhoe, Melbourne,
Victoria, 3079, Australia.

Established 1945
(A.C.N. 005 928 503)
ABN: 68 893 979 543
www.GastonRenard.com

Electronic communications:
Telephone: +61 (0)3 9459 5040
FAX: +61 (0)3 9459 6787
E-mail: books@GastonRenard.com

NOTICE TO CUSTOMERS:

This is our sixth short list. We hope you find something of interest.

We intend to produce many more in future on a variety of subjects and we would prefer where possible to send these by email as PDF file attachments.

This has the obvious advantage of reducing costs and enhancing the speed of delivery.

The email/PDF versions will also often be enhanced by colour illustrations.

Likewise we encourage you to send orders by email, fax or telephone.

If you would like to receive future lists please indicate your interests by email (preferred) or using the form overleaf by fax or post. If you would like to receive ALL lists (email only) please let us know also.

If for any reason you do not wish to receive any more of these lists, also please let us know and we will cease and desist.

Some previous short lists (available on request):

SHORT LIST No. 1. NEW GUINEA AND MELANESIA. 50 ITEMS.

SHORT LIST No. 2. SOUTH AND CENTRAL AMERICA. 63 ITEMS.

SHORT LIST No. 3. NEW ZEALAND AND POLYNESIA. 66 ITEMS.

**SHORT LIST No. 4.
 NAUTICAL BIOGRAPHIES AND REMINISCENCES. 74 ITEMS.**

SHORT LIST No. 5. AUSTRALIAN SCIENCE. 75 ITEMS.

ORDER FORM

TO: **GASTON RENARD - BOOKS AUSTRALASIA** - Fine and Rare Books
 P.O. BOX 1030, IVANHOE, MELBOURNE, 3079, AUSTRALIA.
Telephone: (03) 9459 5040 *FAX:* (03) 9459 6787
Email: books@GastonRenard.com.au

PLEASE SUPPLY FROM LIST NO: 6 - Anthropology.

(Our invoice, included in the parcel, will show the total amount of your purchase).

Item No.	# Number	Author / Title	Price

- [] Please post to me at the address given below.
- [] My cheque, incl. postage, for \$ _____ is enclosed.
- [] Please charge my **BANKCARD** or **MASTERCARD** or **VISA** or **AMEX**:
 Account Number:-

--	--	--	--	--	--	--	--	--	--	--	--	--	--	--	--	--	--	--	--

Signature: _____ Expiry Date: _____

Name [Block Letters] _____

ADDRESS _____

_____ DATE _____

Telephone: _____ Fax/Email: _____

Please record my interest in the following subjects and send me the relevant Short Lists:
