

# GASTON RENARD Pty. Ltd.

*Postal Address:*  
P.O. Box 1030,  
Ivanhoe, Melbourne,  
Victoria, 3079, Australia.

Established 1945  
(A.C.N. 005 928 503)  
**ABN: 68 893 979 543**  
**www.GastonRenard.com**

*Electronic communications:*  
*Telephone:* +61 (0)3 9459 5040  
*Website:* [www.GastonRenard.com.au](http://www.GastonRenard.com.au)  
*E-mail:* [books@GastonRenard.com.au](mailto:books@GastonRenard.com.au)




**SHORT LIST No. 348 - 2021.**


**CAPTAIN JAMES COOK.**

[This is the tall (portrait) version of this list. If you prefer the wide (landscape) version you can get it here: [Gaston Renard Short List No. 348 - Landscape Version](#)]

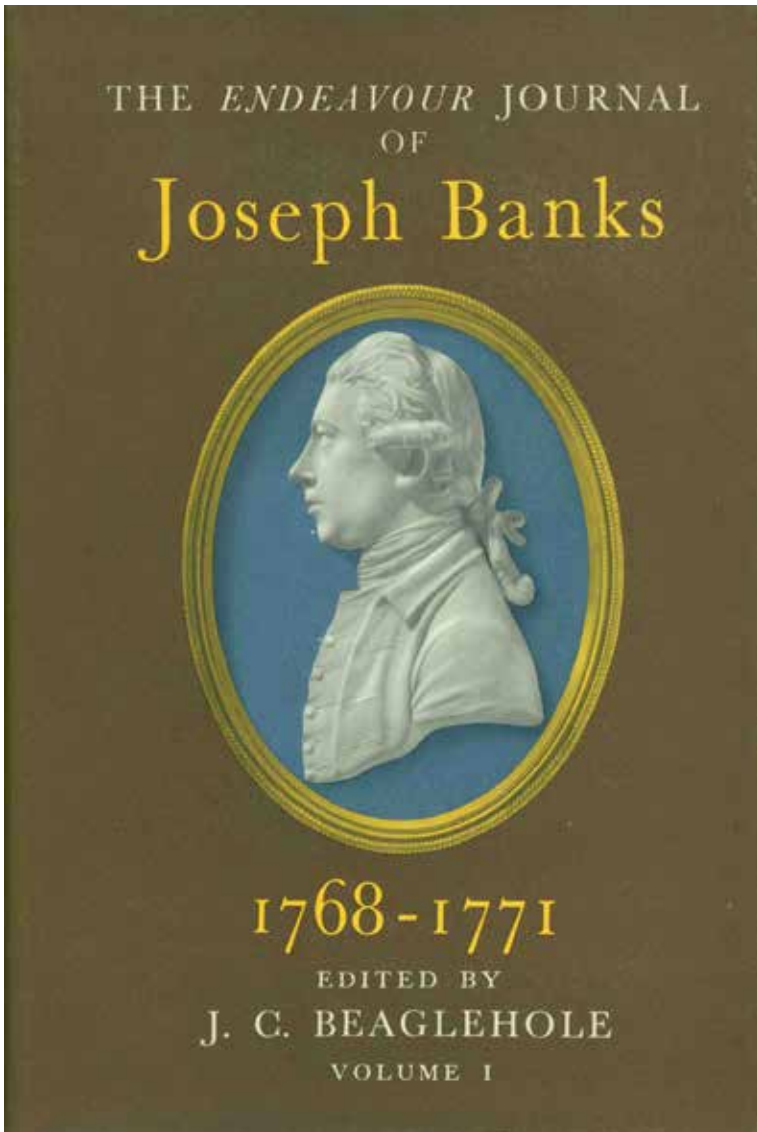
- 1 **Anderson, George William. A NEW, AUTHENTIC, AND COMPLETE COLLECTION OF VOYAGES ROUND THE WORLD,** Undertaken and Performed by Royal Authority. Containing a New, Authentic, Entertaining, Instructive, Full, and Complete Historical Account of Captain Cook's First, Second, Third and Last Voyages, Undertaken by Order of his Present Majesty, for making New Discoveries in Geography, Navigation, Astronomy, &c. in the Southern and Northern Hemispheres, &c. &c. &c. and successively performed In the Years 1768, 1769, 1770, 1771--1772, 1773, 1774, 1775--1776, 1777, 1778, 1779, 1780. His First Voyage--being professedly undertaken in his Majesty's Ship the Endeavour, for observing the Transit of Venus, and for making Discoveries in the Southern Hemisphere, and round the World. His Second--In the Resolution and Adventure, for making further Discoveries towards the South Pole, and round the World. His Third and Last--in the Resolution and Discovery, to the Pacific Ocean, for making Discoveries in the Northern Hemisphere, and to determine the Position and Extent of the West Side of North America; its Distance from Asia; and the Practicability of a Northern Passage to Europe. [Etc., Etc., 33 lines, closely set]. The Whole of these Voyages of Capt. James Cook, &c. being Newly written by the Editors from the Authentic Journals of several Principal Officers and other Gentlemen of the most distinguished Naval and Philosophical Abilities, who sailed in the various Ships; and now publishing under the immediate Direction of George William Anderson, Esq. Assisted very materially, by a Principal Officer who sailed in the Resolution Sloop, And by many other Gentlemen of the Royal Navy. AH [monogram] London: Printed for Alex. Hogg, at the Original King's Arms, No. 16, Pater-Noster-Row. Cr. folio; pp. iv, [5]-656(last unnumbered), [4](List of Subscribers); folding chart of the world and 156 full-page charts and plates agreeing exactly with the list at end; full contemporary calf (expertly re-jointed & with minor repairs to extremities; the folding chart with some neat tissue repairs & re-folded; about a dozen plates with neat marginal repairs; all plates & charts with imprints and captions entire with the sole exception of the plate at Page 640 which has the caption just shaved); an unusually good, and quite complete, copy of a book very difficult to obtain in fine, complete condition. London; Printed for Alex. Hogg; N.D. [c. 1786]. *\*\*\*In addition to Cook's voyages, the work contains (between the accounts of the second and third voyages), accounts of the voyages of Byron (pp. 215-252), Wallis (pp. 252-274), Carteret (pp. 275-314), Phipps (pp. 315-335), Anson (pp. 336-370) and Drake (pp. 371-398). See Beddie 17-19; Hill, pages 5-6 (No. 18 in the second edition); Forbes 61. This copy appears to conform most closely to Beddie 19 and to Forbes 61 State II. The work, first issued or commenced in 1784, was reissued many times over a period of over 20 years and many minor differences are found between copies including the precise wording of the title-page and some variation in the number of listed maps and plates. In addition many copies seem to have been issued (or compiled) without the full complement of illustrations, up to a dozen or so being often lacking. As advertised by the publisher at the foot of Page 655, it was available both in 80 sixpenny parts or as a complete volume bound in full calf. In this copy, the list of illustrations on Page [656] lists 157 charts and plates in total - these are all present and are placed throughout at the appropriate locations (plus or minus a page) with the sole exception of the plate specified for Page 230 which is instead at Page 136. In addition this copy contains the four-page List of Subscribers, rarely present. Beddie 19 refers to a copy with the frontispiece dated 1781, which on first examination appears to be also the case with this copy, but we believe the date is in fact 1784 (as noted by Forbes - State II), with the digit 4 imperfectly printed. #33081* **A\$4500.00**



- 2 **Badger, G. M.; Editor. CAPTAIN COOK: NAVIGATOR AND SCIENTIST.** Papers presented at the Cook Bicentenary Symposium, Australian Academy of Science, Canberra, 1 May, 1969. Med. 8vo, First Edition; pp. x, 144; endpaper maps, 2 full-page & 6 text maps, coloured mounted portrait frontispiece & 4 other coloured full-page illustrations, several b/w. illu. refs; original cloth; a nice copy in dustwrapper. Canberra; Australian National University Press; 1970. \*\*\**With substantial sections on the Great Barrier Reef, South Pacific botany and astronomical observations.* #17908 **A\$45.00**

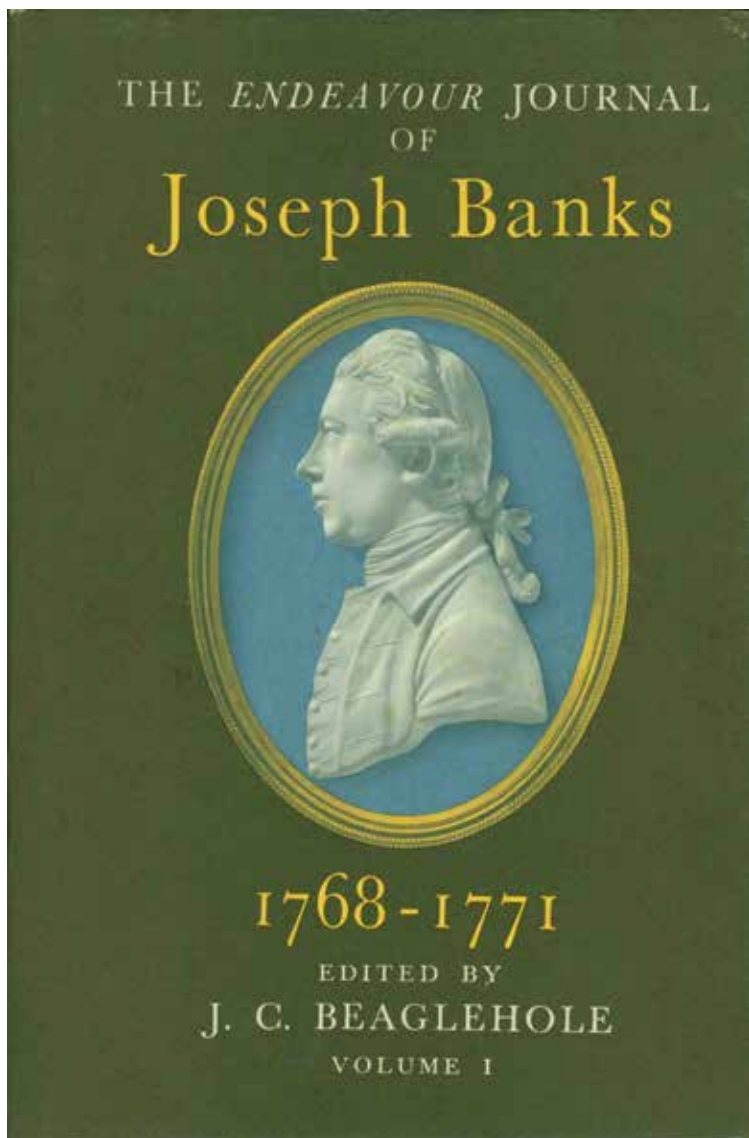


- 3 **Banks, Sir Joseph: *THE ENDEAVOUR JOURNAL OF JOSEPH BANKS 1768-1771***. Edited by J. C. Beaglehole. 2 vols., med. 8vo, First Edition; Vol. I, pp. xxviii, 476; 5 sketch maps, 10 coloured plates, 6 b/w. plates to Introduction, 40 b/w. plates at end; Vol. II, pp. xvi, [ii], 406; folding map & 3 sketch maps, 6 coloured plates & 40 b/w. plates at end, 5 appendices, index; original cloth; (name of former owner on endpapers); a fine set in slightly worn dustwrappers. (Sydney); The Public Library of New South Wales in association with Angus and Robertson; (1962).  
*\*\*\*Beddie 705. Published from the original manuscript in the Mitchell Library, this is the first publication of BANKS' Complete Journal of COOK's First Voyage. Most of the illustrations are from paintings and drawings by SYDNEY PARKINSON, who accompanied BANKS as his draughtsman. #21897* **A\$650.00**





- 4 **Banks, Sir Joseph: *THE ENDEAVOUR JOURNAL OF SIR JOSEPH BANKS 1768-1771***. Edited by J. C. Beaglehole. 2 vols., med. 8vo, Second Edition; Vol. I, pp. xviii, 476; Vol. II, pp. xvi, [ii], 406; folding map & 8 sketch maps, 16 coloured plates (including portrait) & 86 b/w. plates, appendices, index; original cloth; a fine set in dustwrappers. Sydney; The Trustees of the Public Library of New South Wales in association with Angus and Robertson; (1963). \*\*\**Beddie 705. Published from the original manuscript in the Mitchell Library. First published the previous year, this was the the first publication of BANKS' Complete Journal of COOK's First Voyage. This second edition incorporates some corrections and additional material. Most of the illustrations are from paintings and drawings by SYDNEY PARKINSON, who accompanied BANKS as his draughtsman.* #17941 **A\$475.00**



## PRINTED FROM THE ORIGINAL COPPER-PLATES

- 5 **Banks, Joseph & Solander, Daniel: CAPTAIN COOK'S FLORILEGIUM.** A selection of engravings from the drawings of plants collected by Joseph Banks and Daniel Solander on Captain Cook's first voyage to the islands of the Pacific, with accounts of the voyage by Wilfrid Blunt and of the botanical explorations and prints by William T. Stearn. Lion and Unicorn Press 1973. Large imperial folio, First Edition; pp. [ii](half-title, verso blank), very fine engraved frontis. printed from the original 18th Century copper-plate, preceded by leaf of descriptive text, pp. [ii](title, verso colophon), [iv](Contents & List of Plates, last blank), [14](The voyage, including half-title, verso blank), [22](The botanical explorations, last blank, including half-title, verso blank), [4](bibliog. & half-title to plates, versos blank), 29 very fine plates printed from the original 18th Century copper-plates, each preceded by a leaf of descriptive text, pp. [4](Index to plates, verso colophon & limitation note, last 2 blank); list of subscribers to the standard edition loosely inserted; finely hand-bound by Zaehnsdorf in half Nigerian goatskin with Japanese silk paper sides (the edges of the latter just beginning to fray, as often), and French grooves; enclosed in the original felt-lined black buckram Solander box (the box slightly marked); a fine copy; very scarce. [London]; Lion and Unicorn Press; 1973. *\*\*\*Edition limited to 100 numbered standard copies of which this is number 94, and ten special copies, with an additional 12 plates. Prior to the publication of this work, none of the original copper-plates had ever been published as engravings, although pulls had been made from some of the plates so that they could be reproduced by lithography for Hooker's Flora Antarctica and other works, as well as some 320 of the total 738 plates which were reproduced in 1900 also by lithography.*

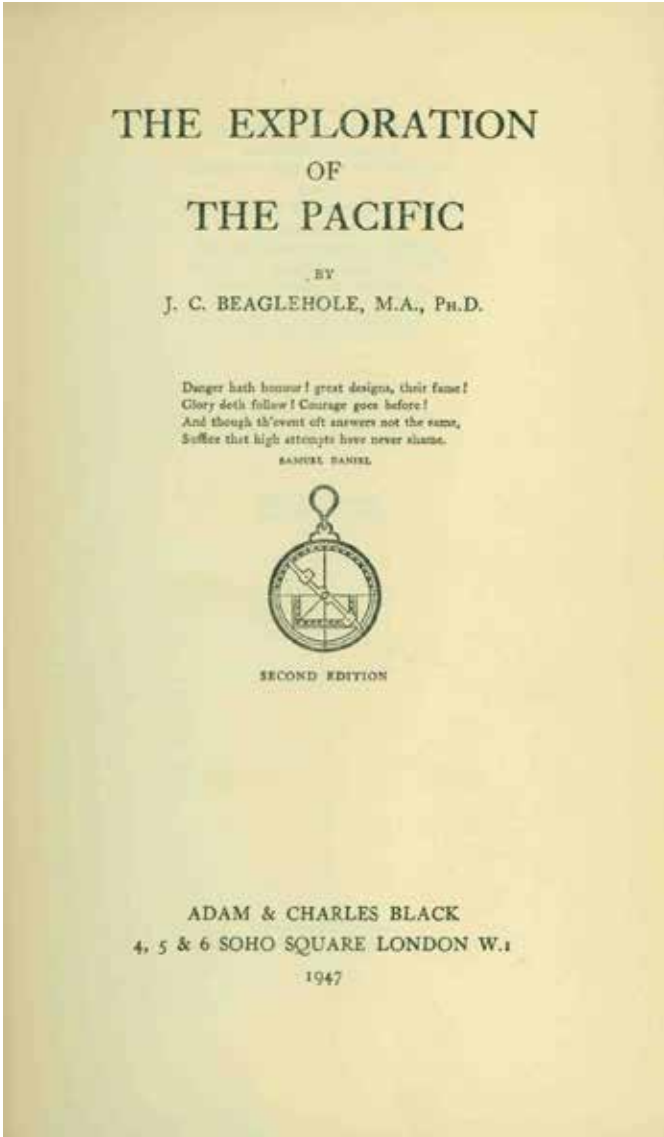
*For this book however great care was taken to print from the plates in the original manner intended and to do justice to the fine original eighteenth-century engraving by printing with inks of appropriate richness to the highest standards of copperplate printing. Great difficulties were experienced with the ink and the project, commenced in 1962, was not finally completed until 1974 but the result is magnificent. It remains the only publication to be printed from the original copper plates in the manner intended by the engraver. Both text and plates were printed on Crisbrooke handmade paper by J. Barcham Green. The text was handset by Alfred Page and printed by Harold Greenway and Michael Perry at the Royal College of Art. The plates were printed by Thomas Ross & Son, London*



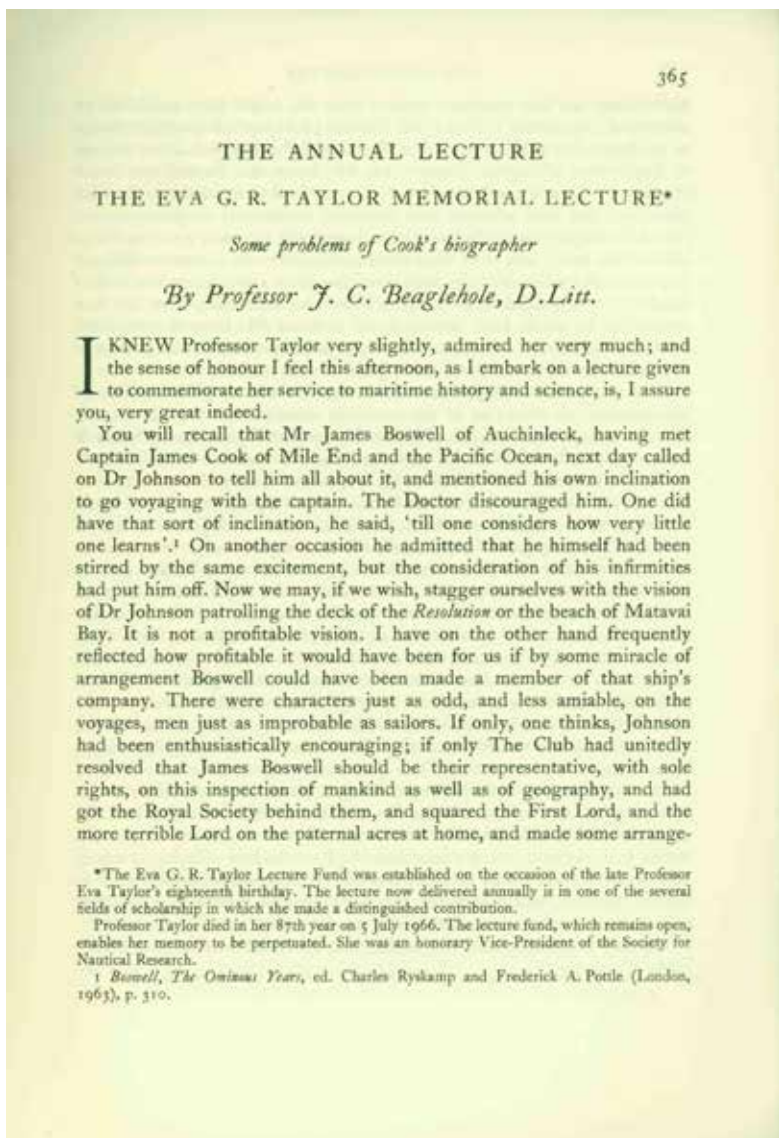
*and by Michael Rand of the Royal College of Art from the original copper-plates engraved for Joseph Banks and held in the British Museum (Natural History). The captions for the plates and the accompanying text by William T. Stearn and Daniel Solander are printed in different colours to identify the different regions from which the specimens came. Thirteen of the plates are of plants from Australia, eight from New Zealand, four from the Society Islands, three from Brazil and two from Java. An account of the travails of production is given in the accompanying book (see below). The work was oversubscribed before publication and of the 100 standard copies nearly half were subscribed by institutional libraries. [with]*

**Law, Joy. CAPTAIN COOK'S FLORILEGIUM.** A note on its production. Cr. 4to, First Edition; pp. 32; 3 mounted plates (2 coloured), 9 small specimens of printing experiments for the plates, 5 other illustrations, lists of subscribers to both standard and special editions; original quarter morocco; a fine copy. (London); Lion and Unicorn Press; 1976. *\*\*\*Edition limited to 175 numbered copies of which this is number 94, to match the main work above. The entire project was under the supervision of Joy Law from 1963 until completion.* #21812 **AS\$14,500.00**

- 6    **Beaglehole, J. C. THE EXPLORATION OF THE PACIFIC.** Second Edition; pp. xvi, 412(last blank); 4 folding maps with explorers' routes in colour, bibliography, index; original cloth (slightly marked; new endpapers); a very good copy; scarce. London; Adam & Charles Black; 1947.    *\*\*\*The Pioneer Histories, Edited by V. T. Harlow, D.Litt., and J. A. Williamson, D.Lit. See Holmes 146 (First Edition of 1934); Beddie 444. #1847* **A\$120.00**

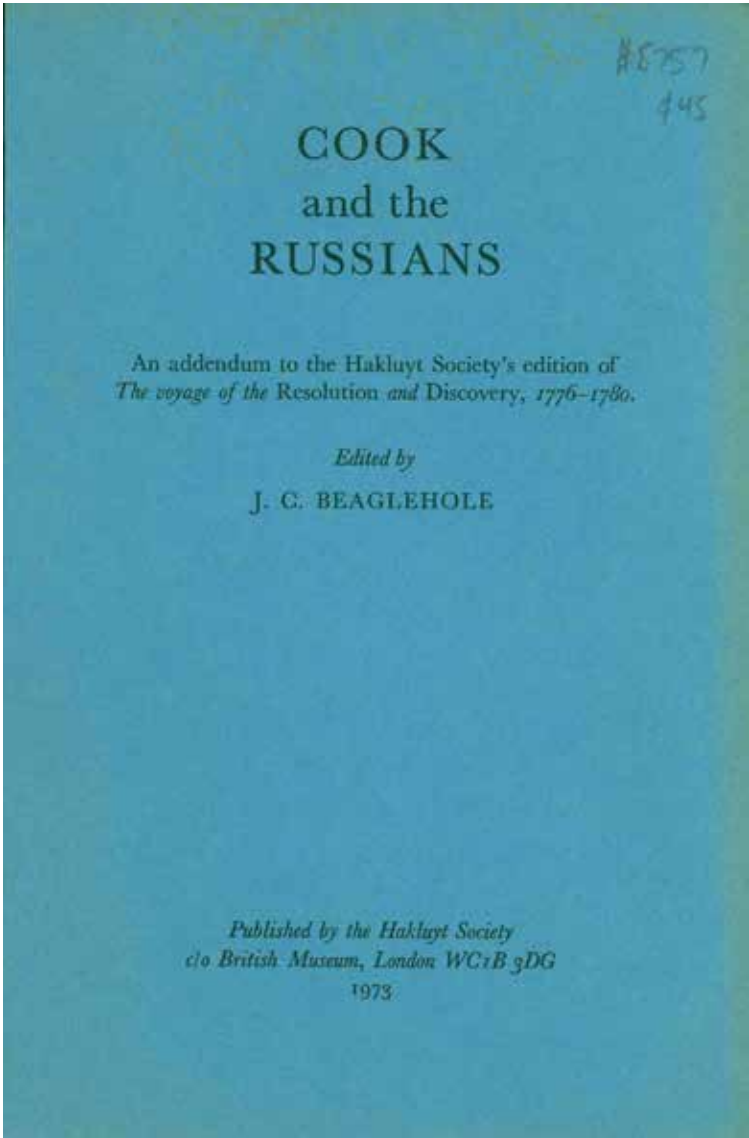


- 7 **Beaglehole, Professor J. C. The Annual Lecture. The Eva G. R. Taylor Memorial Lecture. **SOME PROBLEMS OF COOK'S BIOGRAPHER**** [drop title]. Roy. 8vo (approx.); pp. 365-382; notes; original wrappers. [London]; Reprinted from *The Mariner's Mirror*, Vol. 55, No. 4; 1969. #8755 **A\$35.00**







- 8    **Beaglehole, J. C.; Editor. COOK AND THE RUSSIANS.** An addendum to the Hakluyt Society's edition of *The Voyage of the Resolution and Discovery, 1776-1780* [Cover title]. Pp. 12 (last 2 blank); original wrappers; a fine copy. London; Published by the Hakluyt Society; 1973. #8757 **AS\$45.00**




- 9 **Beaglehole, J. C. *THE LIFE OF CAPTAIN JAMES COOK*.** Thick med 8vo, First Edition (but see below); pp. xii, 760; 1 folding & 4 full-page maps, 4 coloured & 40 b/w. plates, bibliography, index; original buckram, gilt; a fine copy in dustwrapper. London; The Hakluyt Society/Adam & Charles Black; 1974. \*\*\**A curious hybrid issue, with The Hakluyt Society imprint on title-page, bound in the blue cloth of The Hakluyt Society issue, but with the imprint A. & C. Black in gilt at foot of spine and The Hakluyt Society title, author and volume details on upper spine covered by a black cloth label lettered in gilt with the appropriate Adam & Charles Black title and author details. The dustwrapper is the regular Adam & Charles Black one, complete with price (£7.00) at foot of front flap.* #19358 **A\$195.00**



- 10 **Beddie, M. K.; Editor. BIBLIOGRAPHY OF CAPTAIN JAMES COOK, R.N., F.R.S.,** Circumnavigator. [By] The Library of New South Wales. Thick med. 8vo, Second Edition; pp. xvi, 896(last 2 blank); bibliography, errata, addenda, index; original cloth; a very good copy in dustwrapper. Sydney; The Library of New South Wales; 1970. \*\*\**A revised and greatly expanded edition of the 1928 bibliography.* #696 **A\$75.00**



- 11 **Begg, A. Charles & Begg, Neil C. DUSKY BAY.** [In the Steps of Captain Cook]. Foreword by the Right Hon. The Viscount Cobham. Med. 8vo, First Edition; pp. 240(last blank); 18 maps & figures, 12 coloured & 16 b/w. plates, 3 appendices, bibliography, index; a very good copy in slightly worn dustwrapper; scarce. Christchurch; Whitcombe & Tombs Ltd; (1966). #50617      **A\$65.00**



12     **Britton, Alexander & Bladen, F. M.; Editors. HISTORICAL RECORDS OF NEW SOUTH WALES.**

7 vols. in 8, 8vo, Facsimile Edition; pp. in total nearly 6,700; 22 folding maps (9 col.), 1 full-page map, 19 folding plates (3 col.), 1 double-page & 28 full-page plates (9 col.), appendices, index to each vol.; original buckram; a fine set in very slightly worn d/ws. [with] Cook 1762-1780. Facsimiles of Charts, to accompany Vol. I, Part 1. 4to, pp. [vi]; 12 folding charts; original buckram; a fine copy. (Mona Vale; Lansdown Slattery & Company; 1978-80). \*\*\*See Ferguson 10445d for the original edition: Sydney, Charles Potter, Government Printer, 1893-96 [Vols. I-IV] & William Applegate Gullick, Government Printer, 1897-1901 [Vols. V-VII]. The first volume (Vol. I, Pt. 1) was edited by Britton, the remainder by Bladen. The facsimile edition of the charts was printed in 1980 but never published owing to a dispute between the printer and publisher, but a copy is included with this set. This set is fully collated and complete; a number of facsimile documents present in the original edition but which are fully transcribed in the text were not reproduced in this facsimile. Comprising:

Vol. I, Part 1. - Cook. 1762-1780. Pp. [ii], xlv, 526; portrait frontis., 7 plates (incl. 3 folding facsimiles of entries in the Endeavour log), 5 appendices, index; plus 4to volume, pp. [vi]; 12 folding charts. This first volume and accompanying charts contains much useful first-hand background information concerning Cook's discovery of the eastern coast of Australia including extracts from the journals of several of the personnel on board H.M.S. Endeavour and including also documents relating to the second and third voyages.

Vol. I, Part 2. - Phillip. 1783-1792. Pp. [ii], xxxiv, 748, [2](blank); 3 plates, 4 appendices, index. Including the establishment and despatch of the First Fleet, foundation of the settlement, establishment of the penal colony at Norfolk Island, etc., etc., also much information on the Bounty mutiny and the subsequent voyage of Bligh and the loyal members of the crew in the Bounty's launch.

Vol. II. - Grose and Paterson. 1793-1795. Pp. [ii], xxviii, 936; 4 plates (incl. 2 folding col. plans & 2 facsimiles), 6 appendices, index. Containing important original material on this period in the colony's history with much on Norfolk Island including Lieut. (later Governor) King's journal, letters and journals of Mrs. Elizabeth Macarthur and papers relating to the Scottish Martyrs.

Vol. III. - Hunter. 1796-1799. Pp. [ii], xxxviii, 856, [2](blank); 4 col. folding maps, 3 appendices, index. A complete record of the difficulties of the infant settlement, the shipwreck of the Sydney Cove and also much interesting original material on early inland and coastal exploration including Bass's journal of the whaleboat voyage and the circumnavigation of Tasmania by Flinders & Bass.


Vol. IV. - Hunter and King. 1800, 1801, 1802. Pp. [ii], xlv, 1066, [4](blank); col. folding map, 3 folding & 1 full-page facsimile documents, index. Mostly relating to the period under Governor King when the struggling colony significantly improved under his control. There are also important records of early coastal and inland exploration, including Flinders' circumnavigation, the Baudin papers, Grant's voyage in the Lady Nelson, and the abortive settlement of Port Phillip.

Vol. V. - King. 1803, 1804, 1805. Pp. [ii], xvi, [ii], [xvii]-lxviii, 866, [2](blank); 9 folding maps, 3 col. & 8 b/w. plates (incl. 4 folding), 2 appendices, index. Original documents from the major part of King's term as Governor of New South Wales during which the colony was rapidly emerging from dependence on Great Britain and beginning to establish industries including sheep, coal-mining and whaling.

Vol. VI. - King and Bligh. 1806, 1807, 1808. Pp. [ii], lxxvi, 876(last blank); 4 folding maps, 5 col. & 15 b/w. plates (incl. 4 folding), appendices, index. This volume covers the early period of Bligh's Governorship and his attempts to abolish the rum trade, his dispute with Macarthur and the events leading to his arrest by Major Johnston. All possible original sources of information on this infamous period in Australia's history have been included.

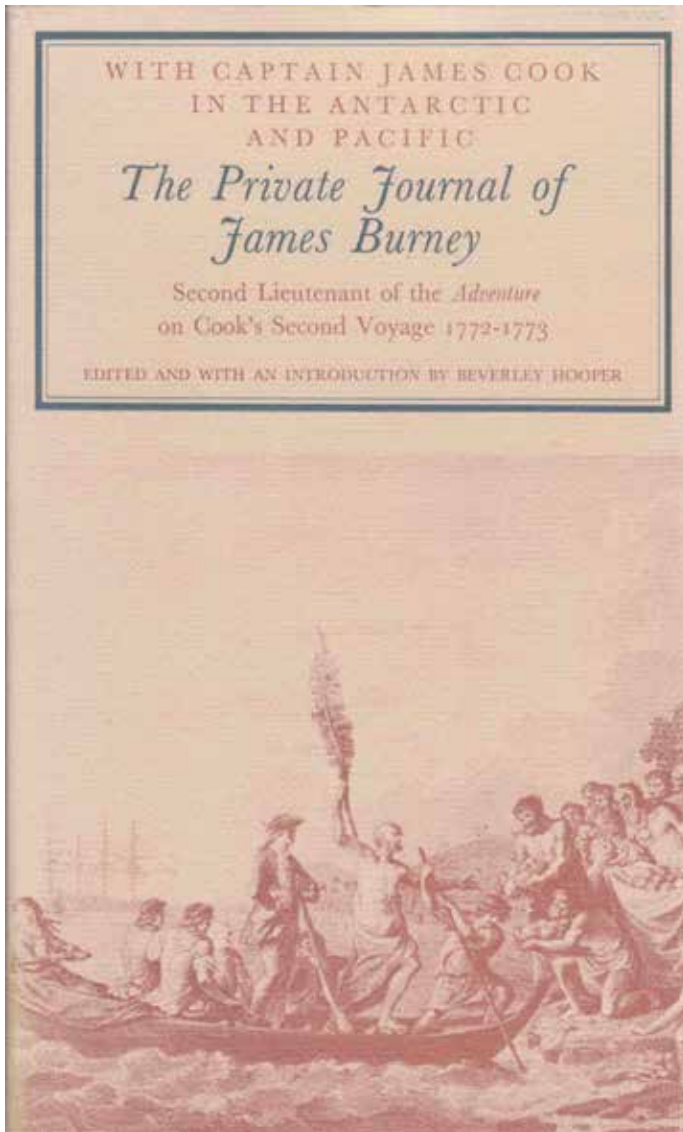
Vol. VII. - Bligh and Macquarie. 1809, 1810, 1811. Pp. [ii], lx, 690; folding map, 5 col. plates (4 folding) & 1 b/w. plate, index. Concerning the period after Bligh's arrest under the administration of Paterson, with the text of many very interesting letters and other documents reproduced; and the subsequent Governorship of Macquarie.

#140 A\$950.00

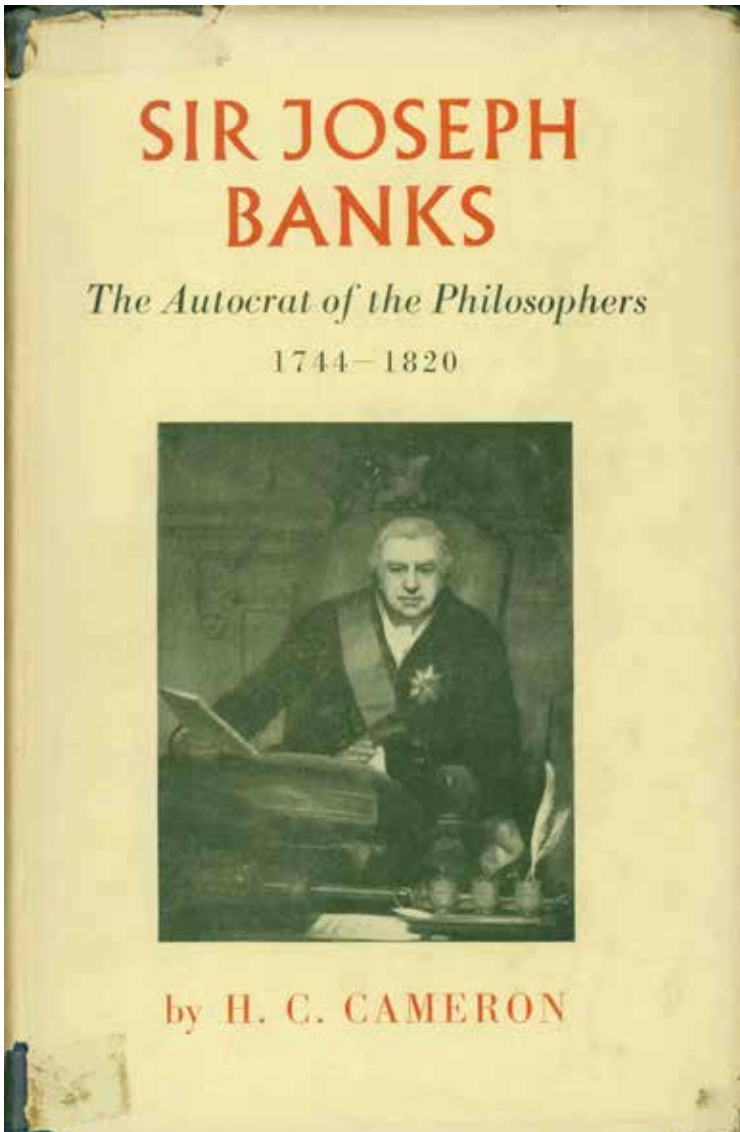




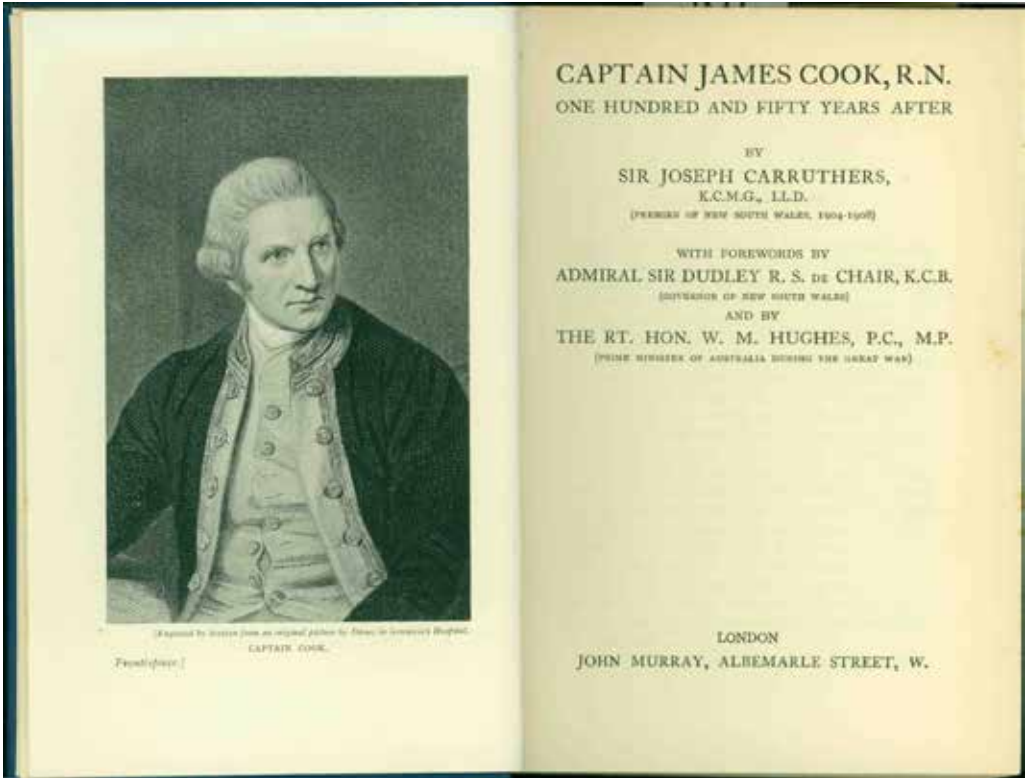
- 13 **Burney, James: WITH CAPTAIN JAMES COOK IN THE ANTARCTIC AND PACIFIC.** The private journal of James Burney, Second Lieutenant of the Adventure on Cook's Second Voyage 1772-1773. Edited and with an Introduction by Beverley Hooper. Med. 8vo, First Edition; pp. xii, 112; 1 double-page & 4 other maps; 8 plates; appendix; bibliography; index; original brown cloth, lettered and decorated in gilt, spine title on blue panel; illustrated endpapers; a fine copy in dustwrapper. Canberra; National Library of Australia; (1975). \*\*\**Not in Spence; Renard 231. A handsome production, finely printed by letterpress on light yellow laid stock by Brown Prior Anderson.* #3967 **A\$175.00**




- 14 **Cameron, Hector Charles. *SIR JOSEPH BANKS, K.B., P.R.S.*:** The Autocrat of the Philosophers. First Edition; pp. xx, 344(last 3 blank); 9 plates, 7 appendices, notes on Banks correspondence, chronology, references, index; original cloth; a very nice copy in taped & slightly defective dustwrapper; scarce. London; The Batchworth Press; (1952). \*\*\**Beddie 3970*. #13807 **A\$135.00**



- 15 Carruthers, Sir Joseph. **CAPTAIN JAMES COOK, R.N.** One Hundred and Fifty Years After. By Sir Joseph Carruthers, K.C.M.G., LL.D. (Premier of New South Wales, 1904-1908). With Forewords by Admiral Sir Dudley R. S. de Chair, K.C.B. (Governor of New South Wales) and by the Rt. Hon. W. M. Hughes, P.C., M.P. (Prime Minister of Australia during the Great War). Cr. 8vo, First Edition; pp. [ii](blank), xx, 316, [6](adv.); map, 15 plates (1 double-page), 8 appendices, index; original cloth (date of publication in white ink on spine; edges foxed); a very good copy; scarce. London; John Murray; (1930). \*\*\**Beddie* 283. *With front & inside flap of dustwrapper together with relevant newspaper clippings loosely inserted.* #7864 **A\$135.00**




- 16 **Carter, Harold B. SIR JOSEPH BANKS 1743-1820.** Cr. 4to, First Edition; pp. xii, 672 (last blank); endpaper pedigree, coloured frontispiece, 80 illustrations, 27 appendices, bibliography, sources, index; original cloth; a fine copy in very slightly worn dustwrapper; very scarce. London; British Museum (Natural History); (1988).  
\*\*\**An excellent and comprehensive biography of Banks.* #21499 **A\$450.00**



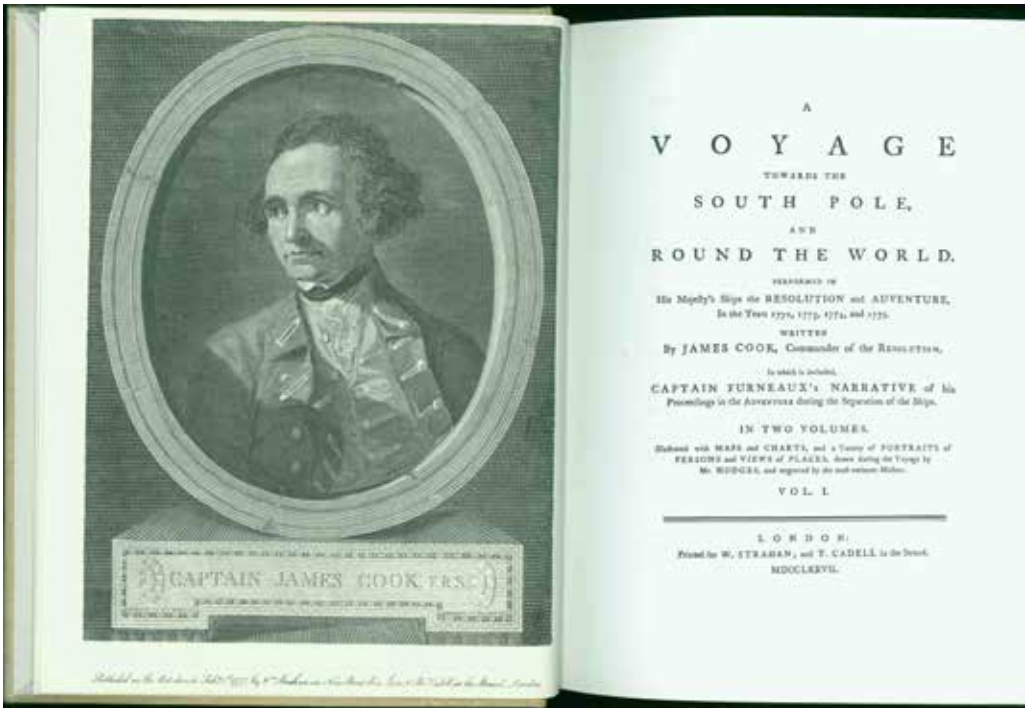
FIRST CROSSING OF THE ANTARCTIC CIRCLE

- 17 **Cook, Captain James. A VOYAGE TOWARDS THE SOUTH POLE AND ROUND THE WORLD.** Performed in His Majesty's Ships the Resolution and Adventure, in the Years 1772, 1773, 1774 and 1775. Written by James Cook, Commander of the Resolution. In which is included, Captain Furneaux's Narrative of his Proceedings in the Adventure during the Separation of the Ships. In two volumes. Illustrated with Maps and Charts, and a Variety of Portraits of Persons and Views of Places; drawn during the Voyage by Mr. Hodges, and engraved by the most eminent Masters. The Fourth Edition. London: Printed for W. Strahan; & T. Cadell in the Strand. MDCCLXXXIV [1784]. 2 vols., med. 4to, Fourth Edition; Vol. I, pp. xl, 378; portrait frontispiece, large folding chart of the Southern Hemisphere & 35 other engraved charts & plates, some folding; Vol. II, pp. [viii], 396; 27 engraved charts & plates (several folding), folding language table, 5 appendices, including vocabularies and Sir John Pringle's Discourse upon some late improvements of the Means of Preserving the Health of Mariners; full contemporary marbled calf with contrasting title and volume labels (front joint to Volume I expertly repaired, that to Volume II cracked but firm; some occasional mild browning, marginal foxing and marginal stains to plates, the occasional spot or offset to text); a very good, crisp, handsome and unsophisticated set; scarce. London; W. Strahan & T. Cadell; [1784].  
*\*\*\*First published in 1777, this is the last edition published in the same format as the first. This set has all the plate imprints present (these are often cropped); one plate only (XXXVIII) has the imprint just shaved. At the foot of the first page of the List of Plates (Page xxxvii) is a printed note regarding the plate of a plant used by the Tahitians to catch fish by intoxicating them (Plate XXIV); this note does not appear in the first edition. Cook's ship, the Resolution, accompanied by Furneaux in the Adventure, was the first to cross the Antarctic circle in January 1773. On the same voyage he circumnavigated the pole and subsequently crossed twice more, penetrating to 71 degrees S, further than anyone else for another 50 years, and possibly within sight of the Antarctic continent. This voyage in extremely difficult and dangerous conditions, was a monument to Cook's abilities as a seaman and commander - he lost only four men from a complement of 112 on the entire voyage - three through accidents and one from illness (not scurvy). [Spence 314 (1st Edn.); U.S.N. 23-5.6; Beddie 1229]. #21082 A\$6500.00*






18 **Cook, Captain James. A VOYAGE TOWARDS THE SOUTH POLE AND ROUND THE WORLD.** Performed in His Majesty's Ships the Resolution and Adventure, in the Years 1772, 1773, 1774 and 1775. In which is included, Captain Furneaux's Narrative of his Proceedings in the Adventure during the Separation of the Ships. Illustrated with Maps and Charts, and a Variety of Portraits of Persons and Views of Places; drawn during the Voyage by Mr. Hodges, and engraved by the most eminent Masters. 2 vols. med. 4to, Facsimile of First Edition; Vol. I, pp. [viii], xl, 378; portrait frontispiece, large folding chart & 6 smaller charts (2 double-page), 2 folding plans, 27 plates (10 double-page, 2 folding); Vol II, pp. [ii], [viii], 364, [ii] (folding plate), [367]-370, 369-396; 7 charts (3 folding), 20 plates (3 folding & 8 double-page), folding language table, appendices, including vocabularies; original canvas; (upper corner of Vol. I a little bumped); a very good set. [Adelaide; Libraries Board of South Australia; 1970]. \*\*\**Spence 318; Renard 370. Australiana Facsimile Editions No. 191. Only 781 sets were printed of this facsimile from the first edition of W. Strahan & T. Cadell, 1777. The pp. [viii] in Volume I contains an introduction written specially for this facsimile reprint by A. Grenfell Price and the pp. 369-396 in Vol. II contain Sir John Pringle's discourse on the health of mariners (from Cook's paper on the subject). The two sets of pages 369-70 contain variations in the text of Sir John Pringle's introduction.* #2162 **A\$500.00**



19 **Cook, Captain James & King, Captain James. A VOYAGE TO THE PACIFIC OCEAN.**

Undertaken by the Command of His Majesty, for making Discoveries in the Northern Hemisphere. To determine The Position and Extent of the West Side of North America; its Distance from Asia; and the Practicability of a Northern Passage to Europe. Performed under the Direction of Captains Cook, Clerke, and Gore, In his majesty's Ships the Resolution and Discovery. In the Years 1776, 1777, 1778, 1779, and 1780. In three volumes. Vol. I. and II. written by Captain James Cook, F.R.S. Vol. III. by Captain James King, LL.D. and F.R.S. Illustrated with Maps and Charts, from the Original Drawings made by Lieut. Henry Roberts, under the Direction of Captain. Published by Order of the Lords Commissioners of the Admiralty. Vol. I. [II, III]. Dublin: Printed for H. Chamberlaine, W. Watson, Potts, Williams, Cross, Jackson, Moncrieffe, Walker, Jenkin, Burnet, Wilson, Wogan, Exshaw, Vallance, Beatty, White, Whitestone, Burton, Byrne, Mills, J. Porter, Stewart, Wallace, Higly, Cash, Herey and Mc.Kenzie. M,DCC,LXXXIV. 3 vols., demy 8vo, text & 1 vol. med. 4to, Atlas; Vol. 1, pp. [viii], xcvi, 422(last blank); portrait of Cook by Dance as frontispiece; Vol. 2, pp. [xvi] (first 2 blank), 552(last 3 blank); Vol. 3, pp. [xii](last blank), 560(last blank); folding comparative table of numbers expressed in various languages of the Malay region; 6 other appendices; Atlas,

25 (of 26) folding and full-page charts and coastal views; text vols. in full contemporary tree calf with contrasting spine labels; (spine ends with very slight wear & a couple of small defects to leather); atlas in contemporary quarter calf, with marbled sides (spine a little worn, with a small defect at top); generally very fine, clean and crisp; an excellent set. Dublin; Printed for H. Chamberlaine [etc.]; 1784. \*\*\**Beddie 1546; Forbes 72. Although the title refers to maps and charts and there is at the end of the preliminaries to the first volume a two-page list of 26 charts and views with directions for their placement throughout the three volumes, the text volumes contain only the frontispiece to Vol. I and this is not listed. The charts and views were never present in these text volumes and this is clearly one*



*of the forms in which the book was issued -- we have handled a similar set (without Atlas) before. Beddie notes that the Baillieu Library copy is similar, having only the portrait frontispiece. This set carries the bookplate of John B. Gilmore on the front pastedown of all three text volumes and his contemporary inscription dated Boghead Jarry. 1st 1789. The Atlas in similar, but not quite matching, contemporary quarter calf, with marbled sides, carries the bookplate of David Rochfort and a contemporary manuscript list of the charts and views contained therein. The individual charts carry corresponding manuscript numbers (1-25). The printed numbers (roman numerals) on the charts and the directions for placing them (in the text volumes) generally correspond with the list printed in text Volume I, but there are several discrepancies and internal inconsistencies (to the Atlas). Plate XVI, Views on the West coast of North America, to the Westward of Cook's River, is lacking; Plate II is numbered IV (as is also Plate IV); Plate XIX is numbered XVI and there is no plate numbered XIX. While clearly contemporary and intended to accompany the text volumes, the Atlas was almost certainly matched to this set at a later date and there is no indication the missing chart was ever present. #20444*

**A\$1650.00**

- 20 **Cook, Captain James. *A VOYAGE TO THE PACIFIC OCEAN.*** Undertaken by the Command of His Majesty, for making Discoveries in the Northern Hemisphere. Performed under the Direction of Captains Cook, Clerke, and Gore, in His Majesty's Ships the Resolution and Discovery; in the Years 1776, 1777, 1778, 1779, and 1780. In three volumes. Vol. I. and II. written by Captain James Cook, F.R.S. Vol. III. by Captain James King, LL.D. and F.R.S. Published by Order of the Lords Commissioners of the Admiralty. The Second Edition. London: Printed by H. Hughs, for G. Nicol, Bookseller to His Majesty, in the Strand; and T. Cadell, in the Strand. M.DCC.LXXXV. 3 vols., med. 4to, Second Edition; Vol. I, pp. [x](title, verso blank, & Contents), xcvi(Introduction & List of Plates), 422(last blank); 7 charts & views (5 folding); Vol. II, pp. [ii](title, verso blank), [xii](Contents), 548; 11 charts & plates (6 folding); Vol. III, pp. [ii](title, verso blank), [xii](Contents, last blank), 556; 6 charts & profiles (2 folding), folding comparative table of languages, 7 appendices (Pp. 489-556); contemporary full tree calf with contrasting title- and volume-labels; (slight cracking to a couple of joints, with some expert repairs to Vol. I; some minor foxing, offsetting & trifling staining; two plates with frames just shaved at outer margin); notwithstanding these minor defects, a very nice, attractive set. London; Printed by H. Hughs; 1785. \*\*\**Without the folio Atlas, issued separately. This second edition, printed by Hughs rather than by Strahan has been entirely reset from the First Edition of the previous year, with the wording of the title-page altered and the addition of the medallions to the title-pages. It is, and was at the time, considered to be typographically superior to the First Edition. See Holmes 47; Beddie 1552; Forbes 85.* #34112 **A\$4500.00**





- 21 **Cook, Captain James. A VOYAGE TO THE PACIFIC OCEAN.** Undertaken by the Command of His Majesty, for making Discoveries in the Northern Hemisphere. Performed under the Direction of Captains Cook, Clerke, and Gore, in His Majesty's Ships the Resolution and Discovery; in the Years 1776, 1777, 1778, 1779, and 1780. In three volumes. Vol. I. and II. written by Captain James Cook, F.R.S. Vol. III. by Captain James King, LL.D. and F.R.S. Published by Order of the Lords Commissioners of the Admiralty. The Third Edition. London: Printed by H. Hughs, for G. Nicol, Bookseller to His Majesty, in the Strand; and T. Cadell, in the Strand. M.DCC.LXXXV. 3 vols., med. 4to, Third Edition; Vol. I, pp. [x](title, verso blank, & Contents), xcvi(Introduction & List of Plates), 422(last blank); 7 charts & views (5 folding); Vol. II, pp. [ii](title, verso blank), [xii](Contents), 548; 11 charts & plates (6 folding); Vol. III, pp. [ii](title, verso blank), [xii](Contents, last blank), 556, 557-564(A Defence of the Arguments advanced in the Introduction to Captain Cook's last Voyage, against the existence of Cape Circumcision); 6 charts & profiles (2 folding), full-page table of bank capital facing page 286, folding comparative table of languages, 7 appendices (Pp. 489-556); contemporary full tree calf; (Vol. I, expertly rebaced with original backstrip preserved & new endpapers, with title-page & following leaf in Volume I repaired at inner margin; following 5 or six leaves a little stained in inner margin; the sizing to first two and last leaves in Vol. I also restored; one chart in Vol. III repaired in inner margin; a couple of expert restorations to leather); notwithstanding these essentially minor defects, a very nice, clean set. London; Printed by H. Hughs; 1785. *\*\*\*Without the folio Atlas, issued separately. See Holmes 47; Beddie 1553; Forbes 86. The "Defence of the Arguments ..." which is by William Wales, appears for the first time in this Third Edition which is in other respects closely similar to the second edition of the same year, reset from the first edition of the previous year, both sold out within days of publication. Forbes, whose collations are meticulous, makes no mention of the table of bank capital ("Corrected to the 5th of January, 1786") opposite page 286, and there seems no obvious reason for its inclusion, except for references to South Sea stock. The table is headed "(To face Page 286.)", but it seems likely that this is an accidental inclusion from another contemporary publication: it has clearly been present in this copy since its original collation. This edition, the last of the original quarto editions, is valuable for the addition of the "Defence ..." by William Wales.* #64850 **A\$4500.00**

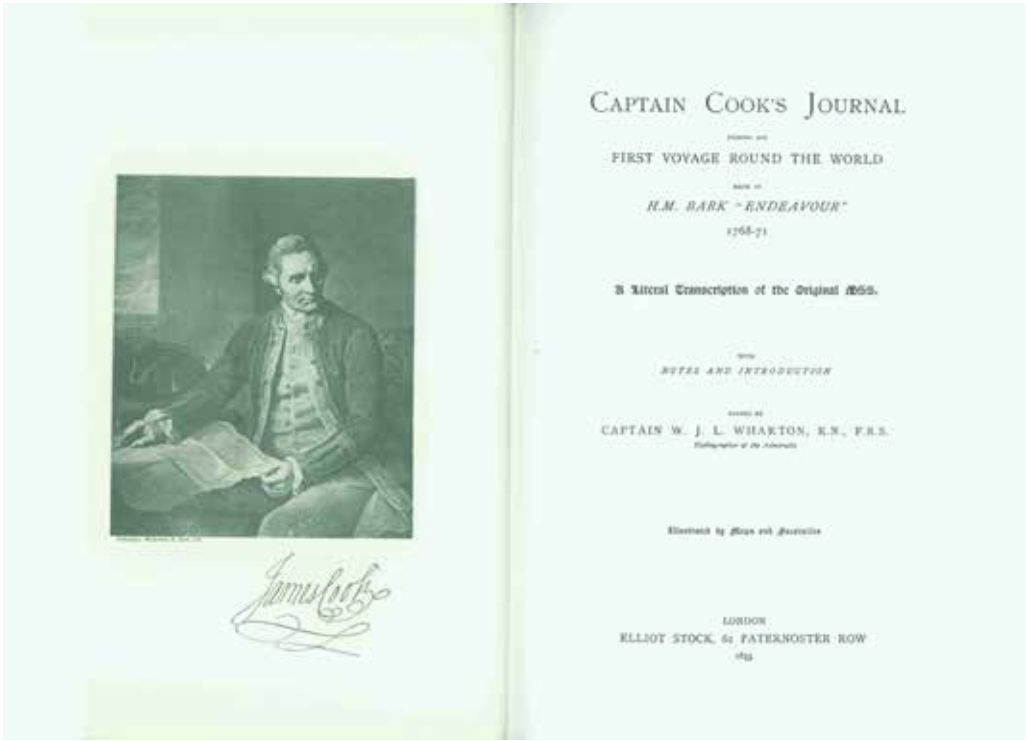


22 **Cook, Captain James: A JOURNAL OF A VOYAGE ROUND THE WORLD,** in His Majesty's Ship Endeavour, in the Years 1768, 1769, 1770, and 1771; Undertaken in Pursuit of Natural Knowledge, at the Desire of the Royal Society: Containing all the various Occurrences of the Voyage, with Descriptions of several new discovered Countries in the Southern Hemisphere; and Accounts of their Soil and Productions; and of many Singularities in the Structure, Apparel, Customs, Manners, Policy, Manufactures, &c. of their Inhabitants. To which is added A Concise Vocabulary of the Language of Otahitee. London, Printed for T. Becket and P. A. De Hondt, in the Strand. MDCCLXXI. Demy 4to, Facsimile Edition; pp. [ii](modern title), [ii](original title-page), 130, [4] (vocabulary of Otaheite, last blank), [2](blank); (slight mark to top edge, otherwise a fine copy); scarce. [Amsterdam; N. Israel; 1967]. \*\*\**Bibliotheca Australiana* No. 14. *This edition Beddie 701; see Holmes 3, Beddie 694, for original edition. The first issue contained a Dedication to Banks and Solander, which was suppressed after a small number of copies had been circulated, following the publication of an advertisement by Banks and Solander, disclaiming any responsibility for its publication. The dedication is not reproduced in this facsimile. This rare surreptitious account of Cook's First Voyage preceded Hawkesworth's official account by two years. It is the first published account of Cook's First Voyage and of his discovery of the Eastern Coast of Australia, which led to the Foundation of Australia eighteen years later. The authorship of the work is a matter of conjecture - it has been ascribed to JAMES MAGRA (or MATRA) and others, but the evidence is inconclusive.* #26437 **A\$500.00**






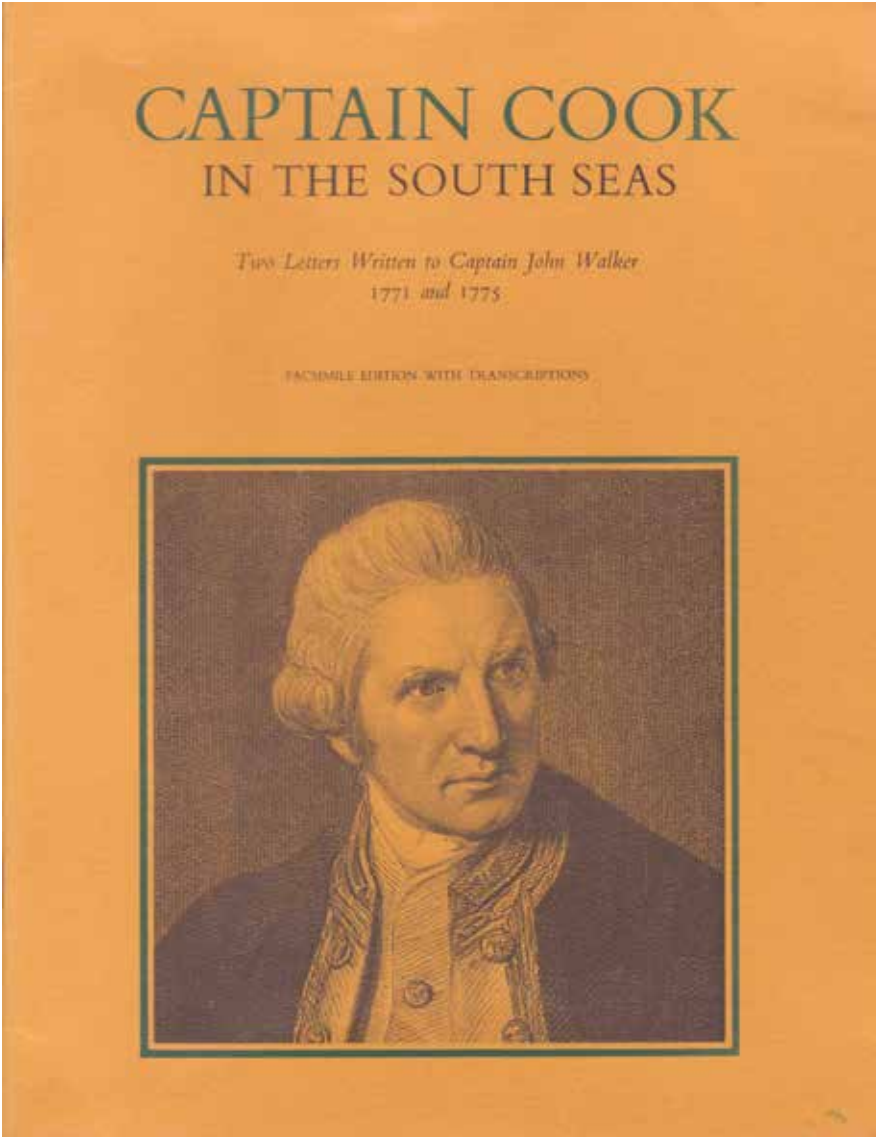
- 23 Cook, Captain James: **CAPTAIN COOK'S JOURNAL DURING HIS FIRST VOYAGE ROUND THE WORLD** made in H.M. Bark "Endeavour" 1768-71. A Literal Transcription of the Original MSS. With Notes and Introduction. Edited by Captain W. J. L. Wharton, R.N., F.R.S. Hydrographer of the Admiralty. Illustrated by Maps and Facsimiles. Cr. 4to, Facsimile Edition; pp. [vi], lvi, 400; frontispiece, 2 folding charts (1 in 2 sheets) at end, 4 other folding charts, portrait of Cook, 4 plates, including 2 facsimiles of log entries, index; (small inscription on pastedown); a fine copy in original canvas. Adelaide; Libraries Board of South Australia; 1968. *\*\*\*Originally published in 1893. Australiana Facsimile Editions No. 188 (1887 copies produced including a 1970 reprint).* #5036 **A\$275.00**



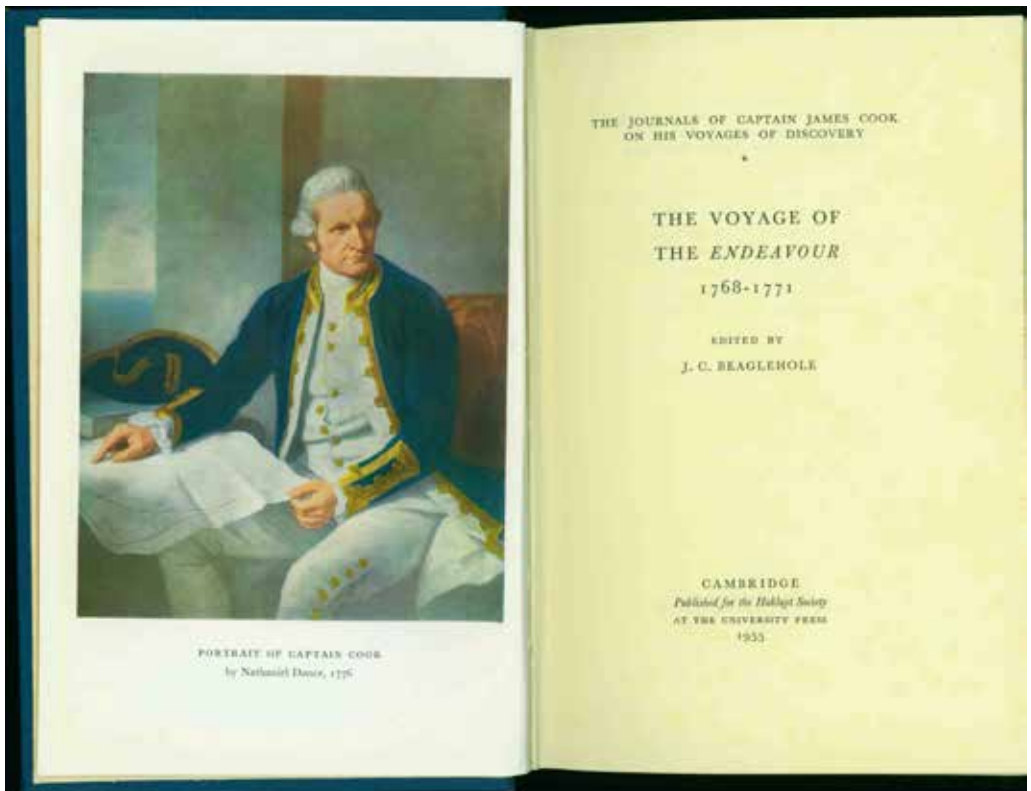
- 24 **Cook, Captain James: *AN ACCOUNT OF A VOYAGE ROUND THE WORLD***, with a Full Account of the Voyage of the Endeavour in the year MDCCLXX along the East Coast of Australia by Lieutenant James Cook, Commander of his Majesty's Bark Endeavour. Compiled by D. Warrington Evans. Illustrated with a variety of Cuts and Charts relative to the country discovered. 4to; Facsimile Edition; pp. xxx, [481]-661 (i.e., pp. xxxi-ccxi), ccxii-ccxvi (including list of persons who left England in the Endeavour, and those who died on the voyage - totalling 38); portrait of Cook, large folding chart, 3 smaller folding charts, 2 folding plates; original papered boards, gilt; a fine copy in original colour-printed pictorial cloth slipcase (slightly marked); scarce. Brisbane; W. R. Smith & Paterson Pty. Ltd. [& others]; MCMLXIX [1969]. \*\*\**Comprising a facsimile of the portion of Hawkesworth's edition of Cook's first voyage dealing with the Australian coast (Book III, Chapters I-IX), together with modern introduction and a re-setting of various tables of personnel, etc.* #23432 **A\$185.00**



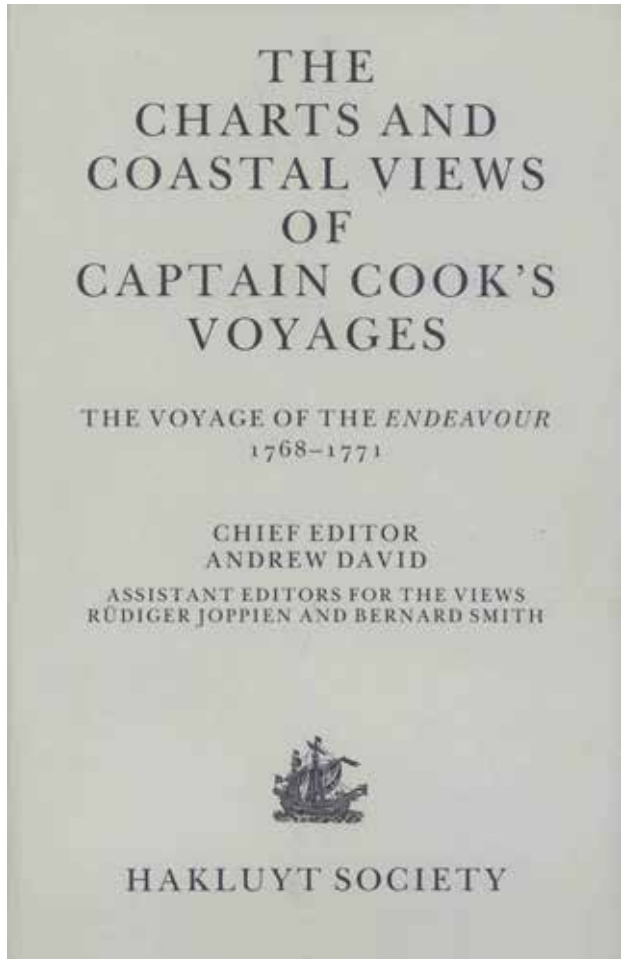
- 25 Cook, James. **CAPTAIN COOK IN THE SOUTH SEAS.** Two Letters Written to Captain John Walker 1771 and 1775. Facsimile Edition with Transcriptions. 4to, First Edition; pp. 24; 11 pp. facsimiles; original wrappers; a very good copy. Sydney; The Council of the Library of New South Wales; 1970. #49355 **A\$45.00**



- 26 **Cook, Captain James: THE JOURNALS OF CAPTAIN JAMES COOK ON HIS VOYAGES OF DISCOVERY.** Edited from the Original Manuscripts by J. C. Beaglehole with the Assistance of J. A. Williamson, J. W. Davidson and R. A. Skelton. Four Volumes and a Portfolio [series title]. 3 vols. in 4, thick med. 8vo, plus Portfolio of Charts; Vol. I. The Voyage of the Endeavour 1768-1771. Pp. [ii], cclxxxiv, [ii], 686(last 4 blank). Portfolio, pp. viii, 58 charts & views. Vol. II. The Voyage of the Resolution and Adventure 1772-1775. Pp. [iv], clxx, 1024(last 2 blank). Vol. III [In Two Parts]. The Voyage of the Resolution and Discovery 1776-1780. Part I, pp. ccxxiv, [1]-718, [2](blank); Part II, pp. viii, [2], [723]-1648(last blank); in all 224 maps & illu. including 2 coloured portraits, indices, appendices, bibliog., refs., etc. original buckram (the two parts of Vol. III rather marked); a very good set; the two parts of Volume III and the portfolio in worn d/ws. Cambridge; Published for the Hakluyt Society; 1955-67. \*\*\**All volumes are First Editions and the separate Addenda and Corrigenda to Volume I (in facsimile), Volume II, and the Portfolio are included, together with the 12-page booklet, "Cook and the Russians". The work is an essential reference to Cook's voyages and it is certainly the most convenient edition to use.* [with] **Beaglehole, J. C. THE LIFE OF CAPTAIN JAMES COOK.** Thick med. 8vo; pp. xii, 760; 1 folding & 4 full-page maps, 4 coloured & 40 b/w. plates, bibliography, index; original buckram, gilt (slightly marked; name stamp on endpaper); a nice copy in very slightly defective dustwrapper. London; The Hakluyt Society; 1974. \*\*\**Published collaterally with the First Edition of the same year by A. & C. Black.* #38172 **A\$1200.00**

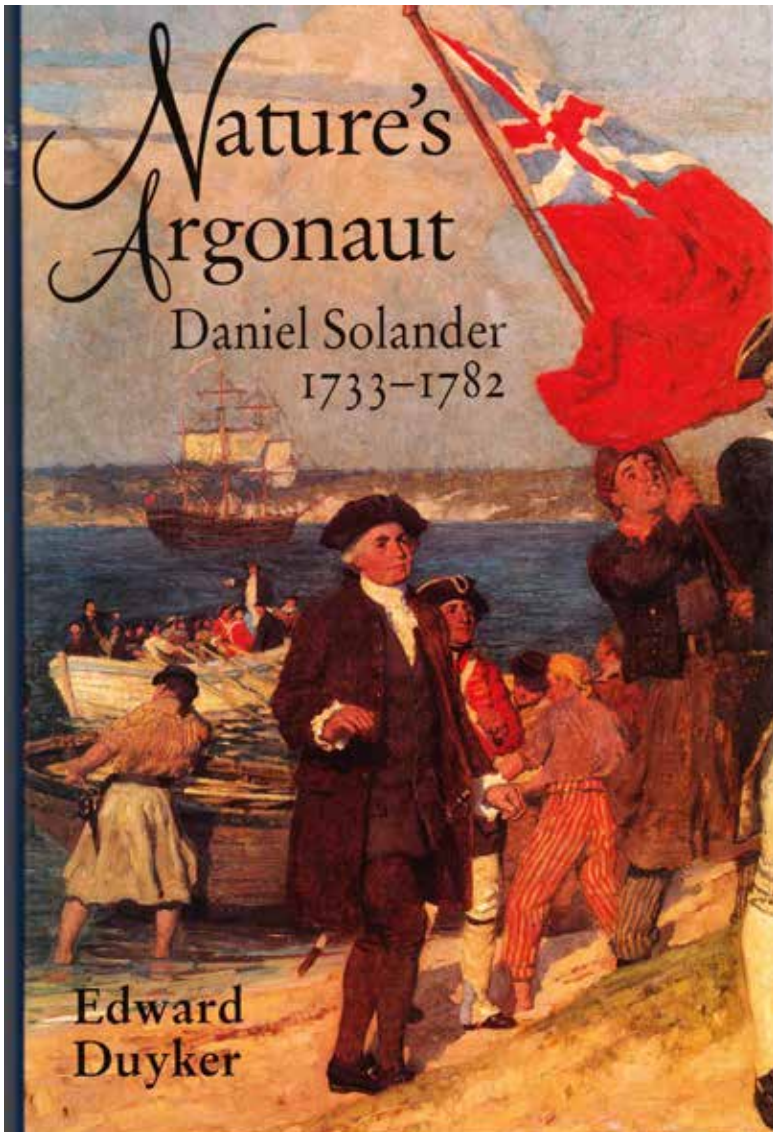


- 27 **David, Andrew** [C. F.]; Chief Editor. **THE CHARTS & COASTAL VIEWS OF CAPTAIN COOK'S VOYAGES.** Volume One. The Voyage of the Endeavour 1768-1771. Volume Two. The Voyage of the Resolution and Adventure, 1772-1775. Volume Three. The Voyage of the Resolution and Discovery 1776-1780. With a Descriptive Catalogue of all the known original surveys and coastal views and the original engravings associated with them together with the running journal of James King 1779-80. Assistant editors for the views Rudiger Joppien and Bernard Smith, with an essay on Russian charts of the North Pacific by Alexei V. Postnikov. 3 vols., demy folio, First Edition; Vol. I, pp. lxiv(introduction), 328; mounted coloured frontispiece, 17 plates (mostly full-page & half-page) to introduction, biographical notes, publication notes, bibliography, descriptive catalogue with 320 illustrations, index (to introduction); Vol. II, pp. c, 332; coloured frontispiece, 40 plates (23 coloured), biographical notes, publication notes, bibliography, descriptive catalogue with over 250 illustrations, index (to introduction); Vol. III, pp. cxxxvi(introduction), 320(last blank); folding map at end, coloured portrait frontispiece, 46 illustrations to introduction (22 coloured), bibliography & 5 appendices to introduction, lavishly illustrated descriptive catalogue, indices to introduction and to King's Journal; Supplement, Addenda & Corrigenda for all three voyages; a fine set in original buckram, gilt, in dustwrappers (dustwrapper to first volume, only, a little silverfished). London; Hakluyt Society [Vol. I in association with the Australian Academy of the Humanities]; 1988-1992-1997 [1998]. \*\*\**A most useful and interesting complement to The Art of Captain Cook's Voyages, published a few years ago and an essential accompaniment to The Journals of Captain Cook on his Voyages of Discovery, edited by Beaglehole and published 1955-67. All but the third volume are now out-of-print.* #3791 **AS\$1650.00**

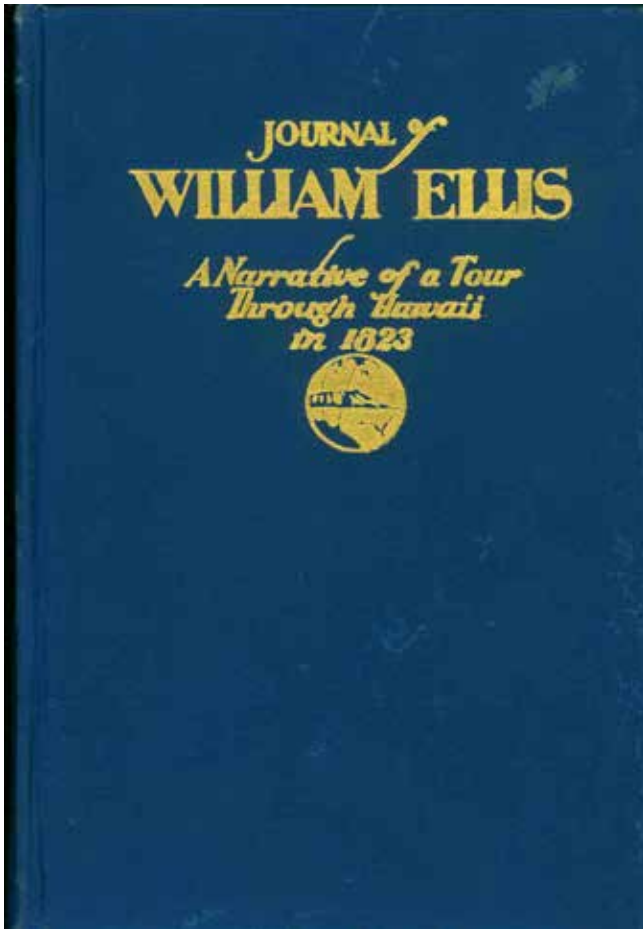




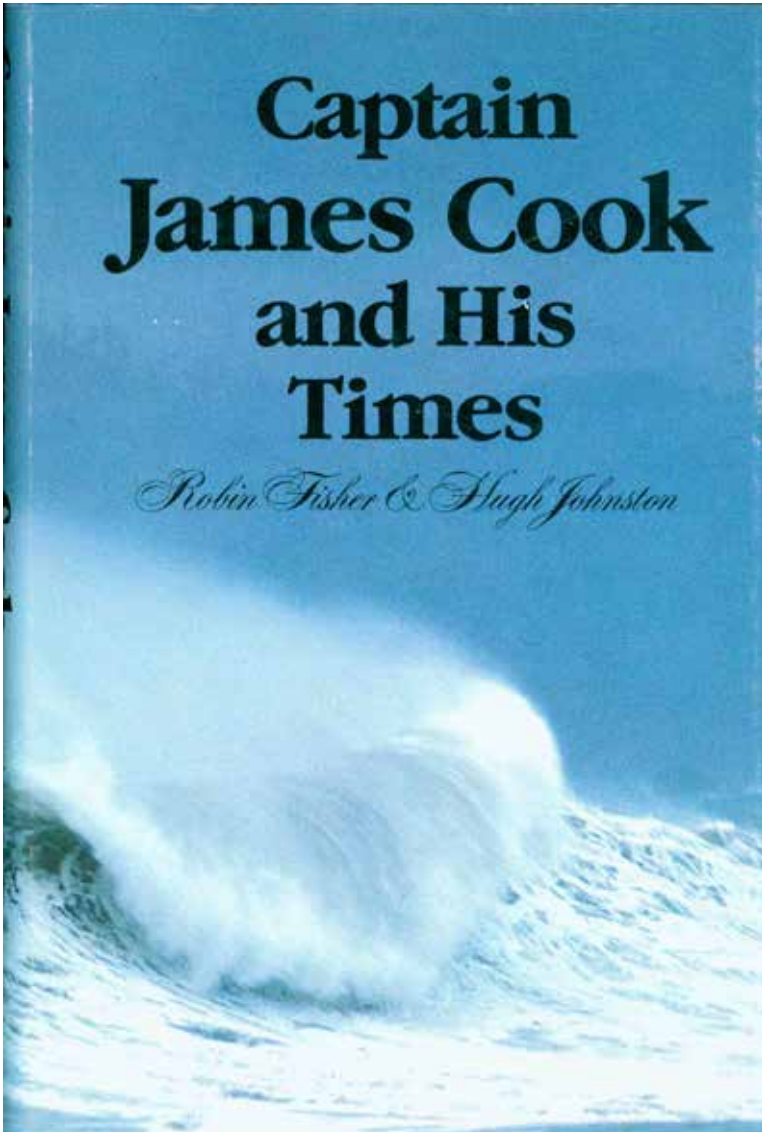
- 28 **Duyker, Edward. *NATURE'S ARGONAUT*.** Daniel Solander, 1733-1782. Naturalist and Voyager with Cook and Banks. Med. 8vo, Second Impression; pp. xx, 384(last 3 blank); 4 maps, 36 plates (several coloured), 1 text illust., glossaries of scientific & Swedish terms, appendix, notes, bibliography, indices (botanical, zoological & general); a fine copy in dustwrapper. (Carlton South); The Miegunyah Press (Melbourne University Press; 1999). \*\*\**No. 17 in the second Miegunyah series. Having co-edited his Collected Correspondence, Duyker concerns himself again with Daniel Solander, naturalist on the Endeavour voyage, and intimately explores this character at the very centre of eighteenth century naturalism and exploration.* #63367 **A\$70.00**



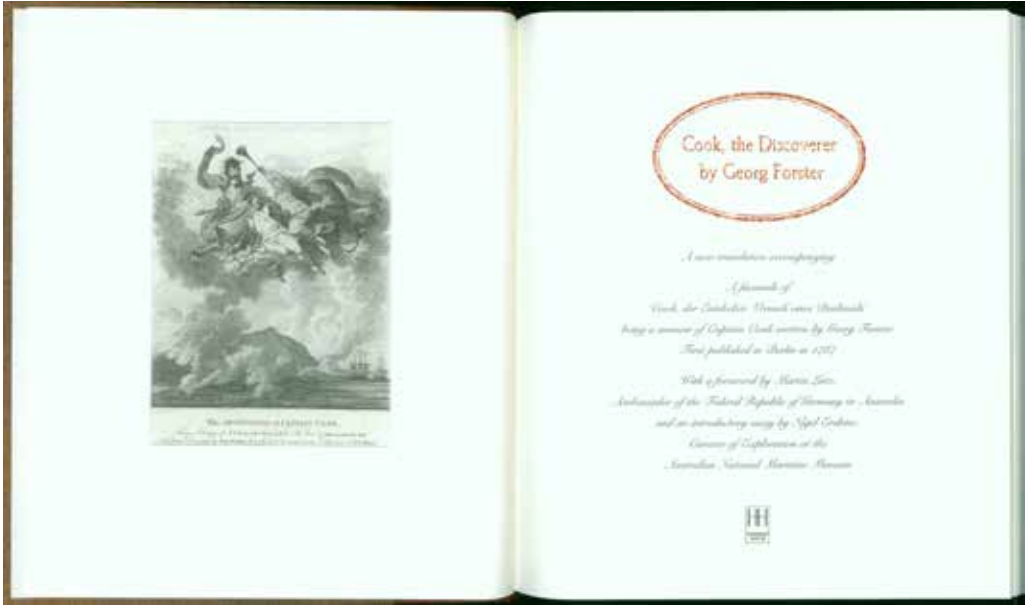
- 29 Ellis, William. **The Advertiser Historical Series No. 2. NARRATIVE OF A TOUR THROUGH HAWAII**, or Owhyhee; with remarks on the History, Traditions, Customs and Language of the Inhabitants of the Sandwich Islands. By William Ellis, Missionary from the Society and Sandwich Islands. (Reprint of the London 1827 Edition). With an Introduction By Lorrin A. Thurston. Pp. [ii](blank), 480; portrait frontispiece, 2 folding maps, 14 illustrations (mostly full-page), facsimile signature, appendix on the Hawaiian language; original cloth, gilt; (covers a little flecked; a very good copy; scarce. Honolulu, Hawaii; Hawaiian Gazette Co., Ltd.; 1917. \*\*\*See Hill, Volume II, pages 143 and 414: *"The Narrative of English missionary William Ellis is particularly important, as it was the first book written about the Hawaiian islands and the first serious notice of the islands since Captain Cook's discovery of them forty-eight years earlier. It may be called the first scientific book on Hawaii: although its main purpose was to report on mission progress, and Ellis was primarily interested in local manners and traditions, he was sufficiently expansive to include observations on such natural and cultural history topics as volcanoes, antiquities, and the anthropology of the islands."* He includes an account of the death of Captain Cook from an eyewitness report of native Hawaiians. This edition is from the considerably enlarged second edition of 1827 (first published 1826) and includes material also from Ellis's Journal of 1825: *"This combination constitutes the clearest, most accurate, and detailed account extant of the physical and social conditions existing in Hawaii in 1823."* - Hill. See also Forbes 656/657 and Hill (second edition) 547. #67087 **A\$135.00**



- 30 **Fisher, Robin & Johnston, Hugh; Editors. CAPTAIN JAMES COOK AND HIS TIMES.** Med. 8vo, First Australian Edition; pp. [x], 278; 12 maps, 31 illustrations, 4 tables, notes, index; original papered boards; a fine copy in slightly rubbed dustwrapper. Canberra; Australian National University Press; 1979. \*\*\**Printed in Canada; the authors were associate professors at Simon Fraser University, Burnaby, B.C. This valuable work contains much useful information on obscure publications relating to Cook's voyages and their legacy.* #2192    **A\$70.00**

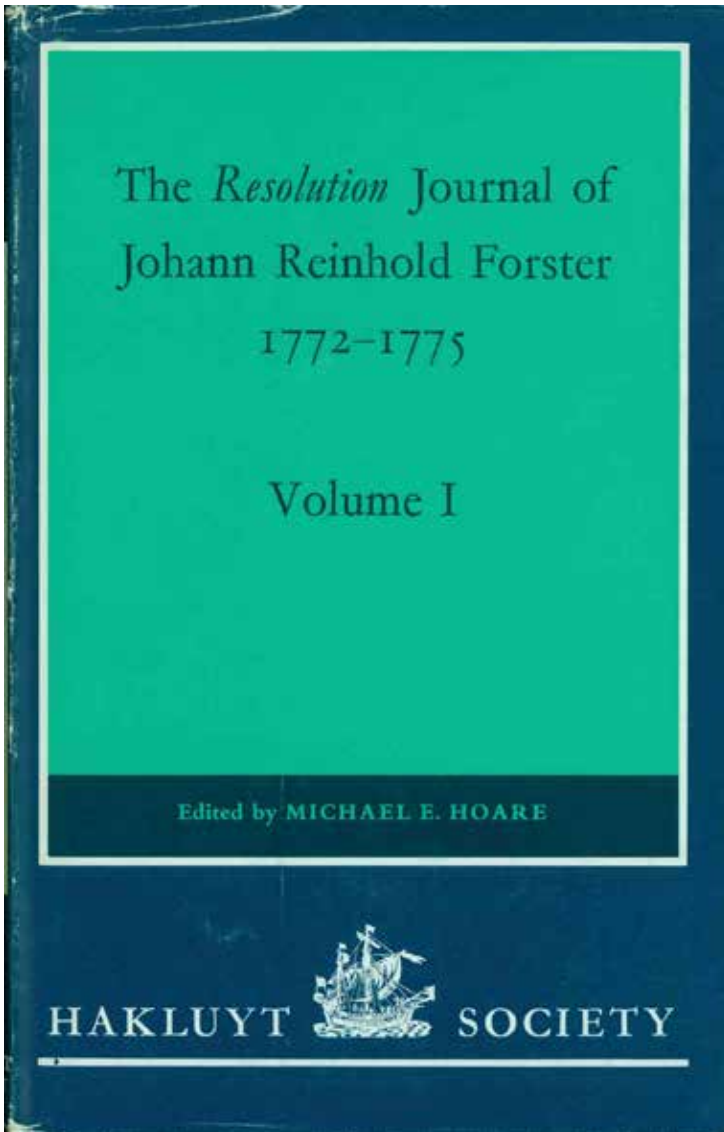


- 31 **Forster, Georg. COOK, THE DISCOVERER** by Georg Forster. A new translation accompanying A facsimile of Cook, der Entdecker. Versuch eines Denkmals' being a memoir of Captain Cook written by Georg Forster. First published in Berlin in 1787. With a foreword by Martin Lutz, Ambassador of the Federal Republic of Germany to Australia and an introductory essay by Nigel Erskine, Curator of Exploration at the Australian National Maritime Museum. 4to, First Edition; pp. 40, [2], 106(the facsimile), 149-276; a few illustrations, bibliography; original quarter calf, with papered sides; a fine copy. (Sydney); Hordern House; (2007). \*\*\**Australian Maritime Series Number Six. Edition limited to 1050 copies of which 1000 are bound as here.* #13588 **A\$175.00**






- 32 **Forster, Johann Reinhold: THE RESOLUTION JOURNAL OF JOHANN REINHOLD FORSTER.** Edited by Michael E. Hoare. 4 vols., First Edition; Vol. I, pp. xviii, 182; folding map, coloured frontispiece & 6 b/w. plates (1 folding); Vol. II, pp. viii, 183-370; 5 text maps, 11 plates (2 folding); Vol. III, pp. viii, 371-554; 5 text maps, 10 plates; Vol. IV, pp. viii, 555-834 (last 3 blank); 4 text maps, 9 plates, 2 appendices, bibliography, natural history index, general index; original blue cloth, spines lettered in gilt, with gilt device on front boards; a fine set in very slightly worn dustwrappers. London; The Hakluyt Society; 1982. \*\*\**Cook's Second Voyage in which he crossed the Antarctic Circle for the First Time. This journal was only recently discovered, and has never before been published. Hakluyt Society, Second Series Nos. 152-155. #4147* **A\$350.00**




**33 Frost, Alan. THE PRECARIOUS LIFE OF JAMES MARIO MATRA.**

Voyager with Cook. American Loyalist. Servant of Empire. With the assistance of Isabel Moutinho. Med. 8vo, First Edition; pp. xiv, 266(last blank); 12 plates (including several maps), notes, sources, bibliography, index; original canvas; a fine copy in dustwrapper. (Carlton, Melbourne); The Miegunyah Press; (1995).

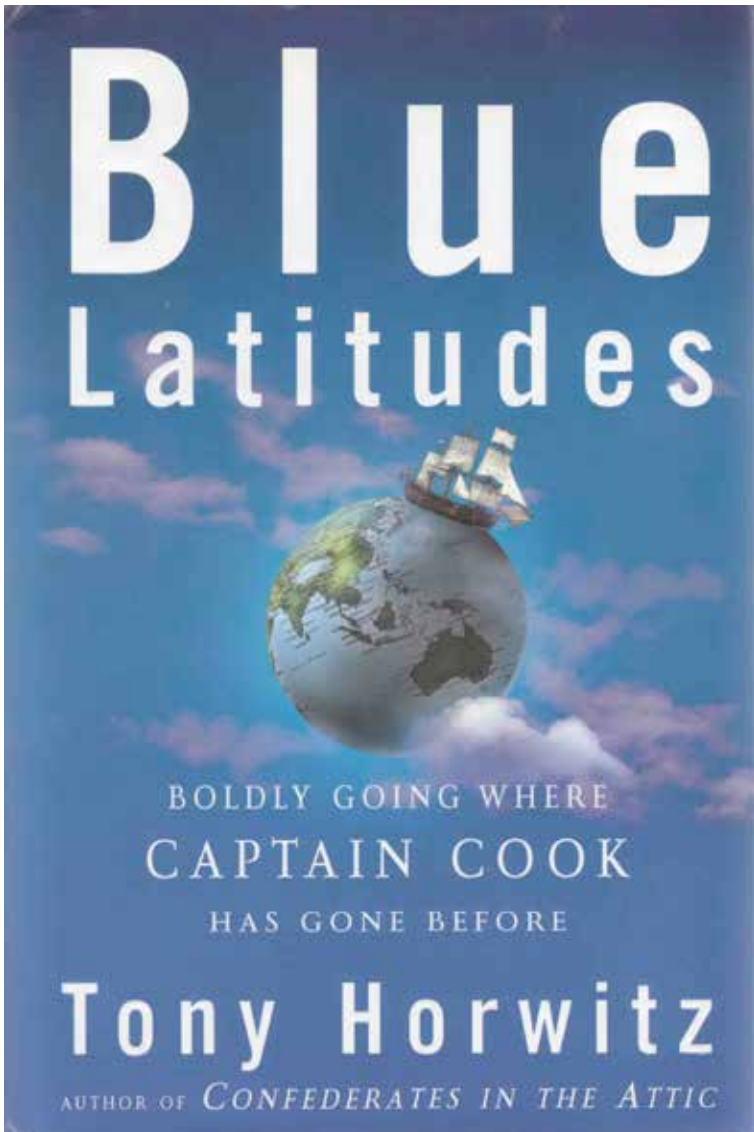
*\*\*\*Number Six in the second numbered Miegunyah Press series: 1000 copies were printed. Using his letters and a probing biographical narrative, Frost builds up a picture of Matra, an important, but little-known figure in Australian history. An enigmatic American who sailed with Cook, Matra (who changed his name from Magra) was the first (in 1771) to have published a major book on the "Endeavour" voyage, and strove to found a colony in New South Wales for dispossessed American loyalists, only to end his days as Consul at Tangier. #48600*

**A\$70.00**

- 34 **Gray, William R. VOYAGES TO PARADISE:** Exploring in the Wake of Captain Cook. Photographed by Gordon W. Gahan. Super roy. 8vo, First Edition; pp. 216; a few sketch maps, numerous coloured illustrations (several double & full-page), index; original papered boards; a fine copy in slightly defective dustwrapper. Washington, D.C.; National Geographic Society; (1981). #23420 **A\$35.00**

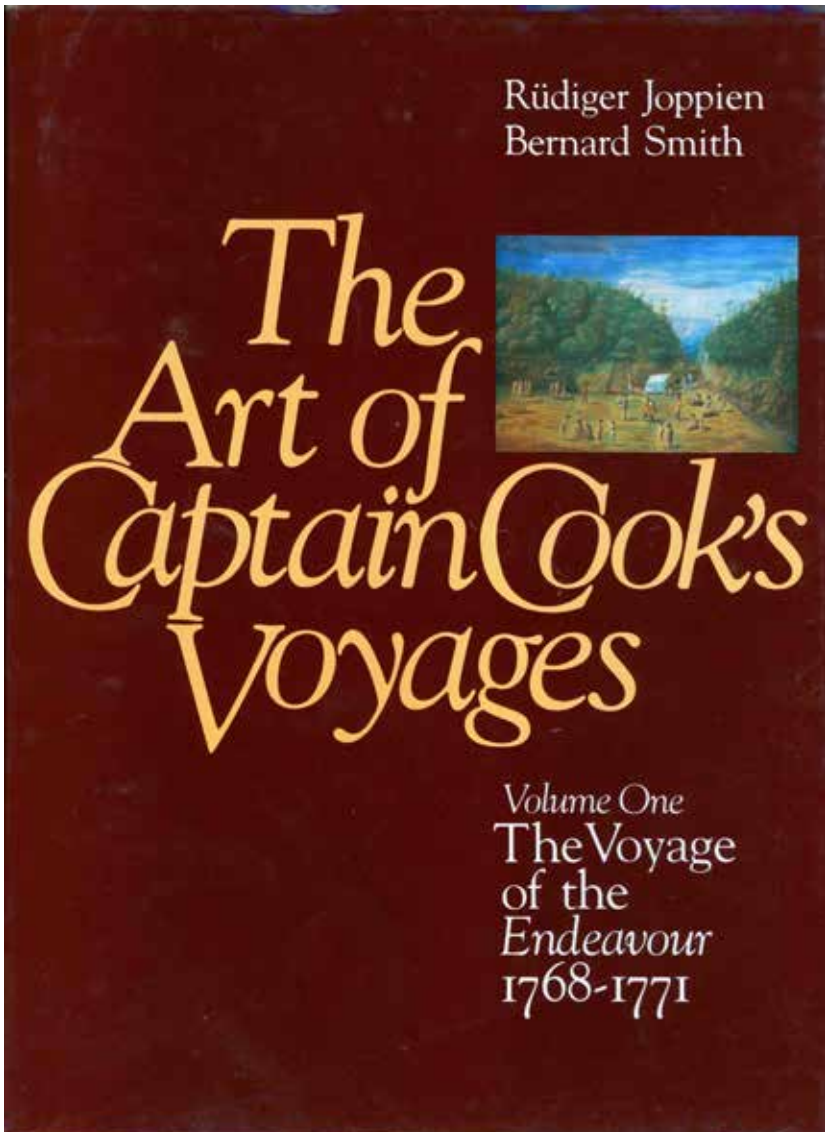


- 35 **Horwitz, Tony. BLUE LATITUDES.** Boldly Going Where Captain Cook Has Gone Before. Med. 8vo, First Edition; pp. [xii], 484(last 3 blank); endpaper & 7 full-page maps, notes, bibliography, index; original papered boards; (inscription on a preliminary blank); a fine copy in dustwrapper. New York; Henry Holt and Company; (2002). #19199 **A\$45.00**

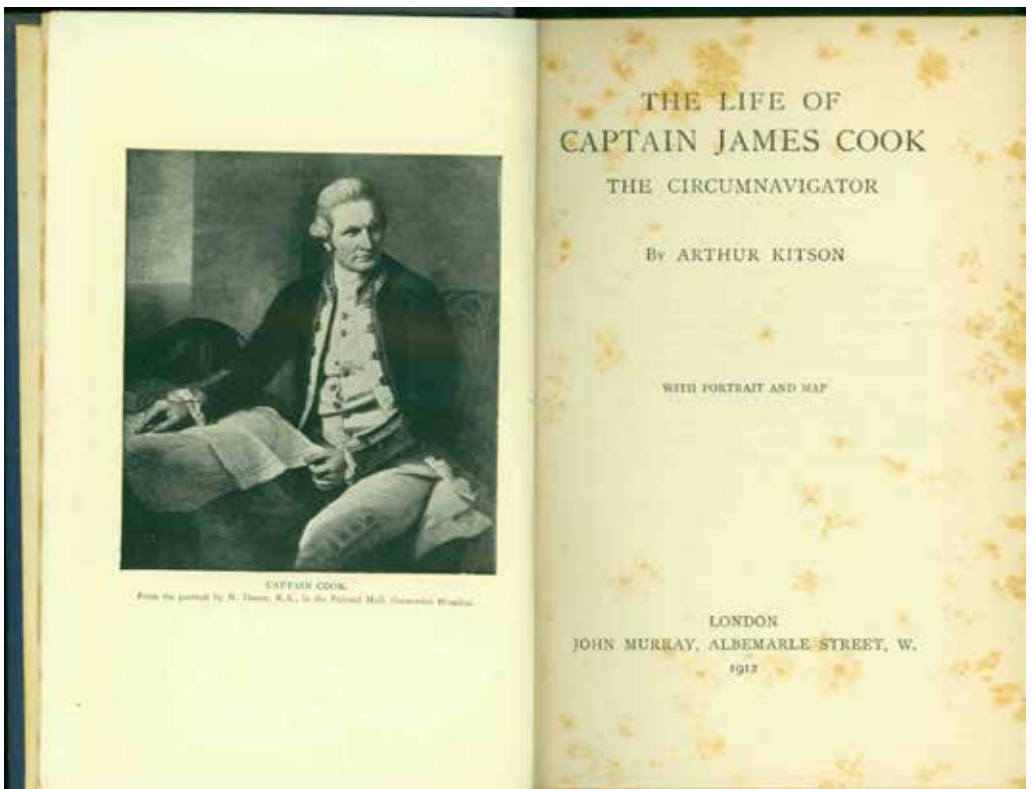





- 36 Joppien, Rudiger & Smith, Bernard. **THE ART OF CAPTAIN COOK'S VOYAGES.** Volume I: The Voyage of the Endeavour 1768-1771. Super roy. 4to, First Edition; pp. [xvi], 248(last blank); several hundred illustrations in coloured & b/w.; bibliography; index; original papered boards; a fine copy in slightly worn dustwrapper. Melbourne; Oxford University Press; (1985).  
*\*\*\*A substantial and important work - many of the illustrations are previously unpublished.* #41253 **A\$175.00**



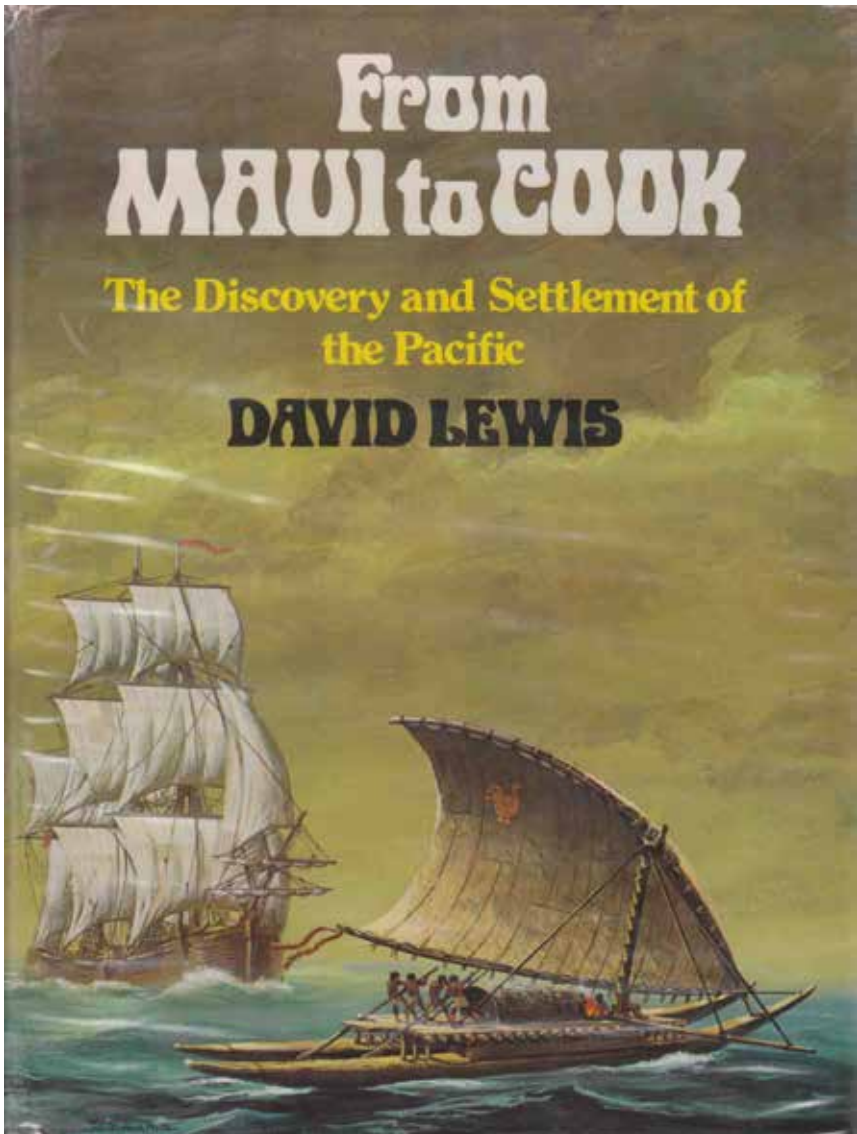
- 37 **Kitson, Arthur. *THE LIFE OF CAPTAIN JAMES COOK*.** The Circumnavigator. Post 8vo, Second Edition, Second Impression; pp. [viii], 336(last blank), [8](adv.); portrait frontispiece, index; original cloth, gilt; (spine faded & a little worn; foxed). London; John Murray; 1912. \*\*\**Beddie 2071. Apparently issued without the folding map usually present.* #42391 **A\$25.00**



- 38 [Leeson, Ida & Barrington, Mary; Editors]. **Public Library of New South Wales. Mitchell Library. BIBLIOGRAPHY OF CAPTAIN JAMES COOK, R.N., F.R.S.,** Circumnavigator. Comprising the Collections in the Mitchell Library and General Reference Library, the Private Collections of William Dixson, Esq., and J. A. Ferguson, Esq. and Items of special interest in the National Library, Canberra; the Australasian Pioneers' Club, Sydney; and in the Collection of the Kurnell Trust. Roy. 8vo, First Edition; pp. 172; interleaved throughout; handsomely bound, with the original front wrapper of the regular issue bound in place, in contemporary full leather (very slightly rubbed), decorated in blind and lettered in gilt on spine, with blind-decorated dentelles; top edge gilt; a nice copy; very scarce. Sydney; Alfred James Kent, Government Printer; 1928. \*\*\**The first comprehensive listing of Cook material, listing thousands of items. Holmes 139; Beddie 4752. This is the special deluxe issue of this catalogue; only a small number of copies were done.* #22973 **A\$750.00**



- 39 Lewis, David. **FROM MAUI TO COOK.** The Discovery and Settlement of the Pacific. Drawings by Walter Stacpool. Cr. 4to, First Edition; pp. [x], 214(last blank); endpaper maps, 1 double-page & 3 full-page maps, numerous drawings (some full-page), bibliography; original cloth; (name stamp on half-title); a very good copy in worn dustwrapper. Sydney; Doubleday; (1977). \*\*\**Nicely printed in green and black. An interesting account of the settlement of the Pacific by Polynesian peoples, the coming of the Spanish and the subsequent arrival of the English, and the various clashes of cultures that ensued.* #9272 **A\$25.00**





- 40 **Lloyd, Christopher.** **CAPTAIN COOK.** First Edition; pp. 176(last 4 blank); portrait frontispiece, 1 double-page & 1 full-page maps, 3 plates, index; original cloth; a very good copy. London; Faber and Faber Limited; (mcmlii) [1952].  
\*\*\**Beddie 296.* #49337 **A\$35.00**



Captain Cook  
from a portrait by Nathaniel Dance

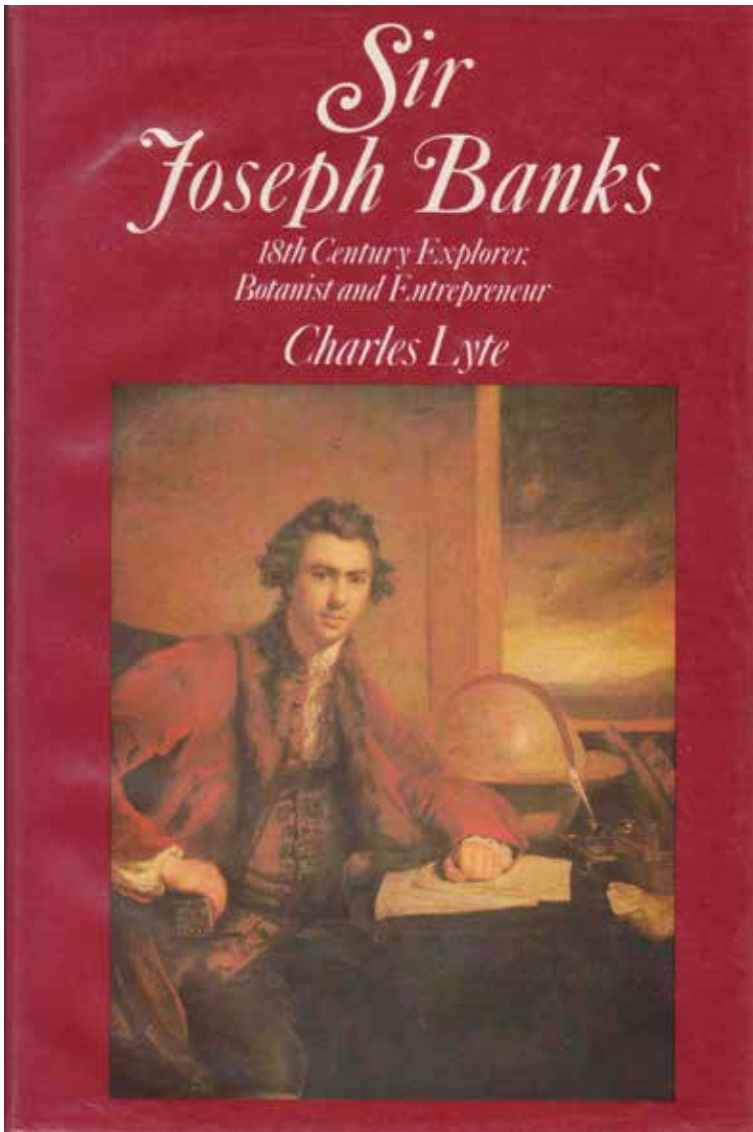
## CAPTAIN COOK




CHRISTOPHER LLOYD  
M.A., F.R.Hist.S.

FABER AND FABER LIMITED  
24 Russell Square  
London


- 41 Lyte, Charles. **SIR JOSEPH BANKS.** 18th Century Explorer, Botanist and Entrepreneur. First Australian Edition; pp. 248; 8 coloured & 16 b/w. plates, bibliog, index; original papered boards; a fine copy in dustwrapper. (Sydney); Reed; (1980). #21893 **A\$65.00**



- 42 **Maclean, Alistair. CAPTAIN COOK.** Med. 8vo, First Edition; pp. 192; coloured portrait frontispiece, endpaper & double-page maps, 21 coloured plates (1 double-page), several illustrations, index; original papered boards; a nice copy in dustwrapper. London; Collins; (1972). #49338 **A\$20.00**




43 [Marra, John]. **JOURNAL OF THE RESOLUTION'S VOYAGE**, In 1772, 1773, 1774, and 1775. On Discovery to the Southern Hemisphere, by which the Non-Existence of an undiscovered Continent, between the Equator and the 50th Degree of Southern Latitude, is demonstratively proved. Also a Journal of the Adventure's Voyage, in the Years 1772, 1773, and 1774. With an Account of the Separation of the two Ships, and the most remarkable Incidents that befel each. Interspersed with Historical and Geographical Descriptions of the Islands and Countries discovered in the Course of their respective Voyages. Illustrated with a Chart, in which the Tracks of both Vessels are accurately laid down, and other Cuts. [Edited by D. Henry]. London: Printed for F. Newbery, at the Corner of St. Paul's Church-Yard. 1775. Facsimile Edition; pp. [ii], xiv, 328, [2](blank); long folding chart, 5 plates; original imitation vellum; a fine copy; scarce. Amsterdam; N. Israel; 1967. \*\*\**Bibliotheca Australiana* No. 15. *This was the first published book to contain an account of the Antarctic regions based on actual knowledge. The track chart shows the three points of penetration of the Antarctic circle by the Resolution (the first accompanied by the Adventure - shortly afterwards the ships experienced great difficulty in keeping company due to the icy conditions, and were soon separated by a severe storm) and includes on the third occasion the notation "land seen" although the narrative makes it clear that this was by no means certain. Correspondence between Cook and the Admiralty indicates that the author was the Irishman, John Marra, whom Cook had picked up at Batavia on the Endeavour voyage, and who was gunner's mate on the Resolution. The work was edited by David Henry, editor and a voluminous contributor to the "Gentleman's Magazine" for many years, and author/editor of "An Historical Account of all the Voyages round the World", published in 4 volumes in 1773-4, to which in 1775 was added a fifth volume containing the Resolution voyage (i.e. the present account), and in 1786 a sixth, with an account of Cook's third voyage (Rickman's account). Hocken notes that "The preface discloses considerable knowledge of private matters connected with the voyage, and gives an account of the causes which led Mr. Banks and his staff to withdraw in high dudgeon from the expedition at the last moment." The publication of Marra's work preceded Cook's Official Account by at least 18 months.* #8236 **A\$500.00**

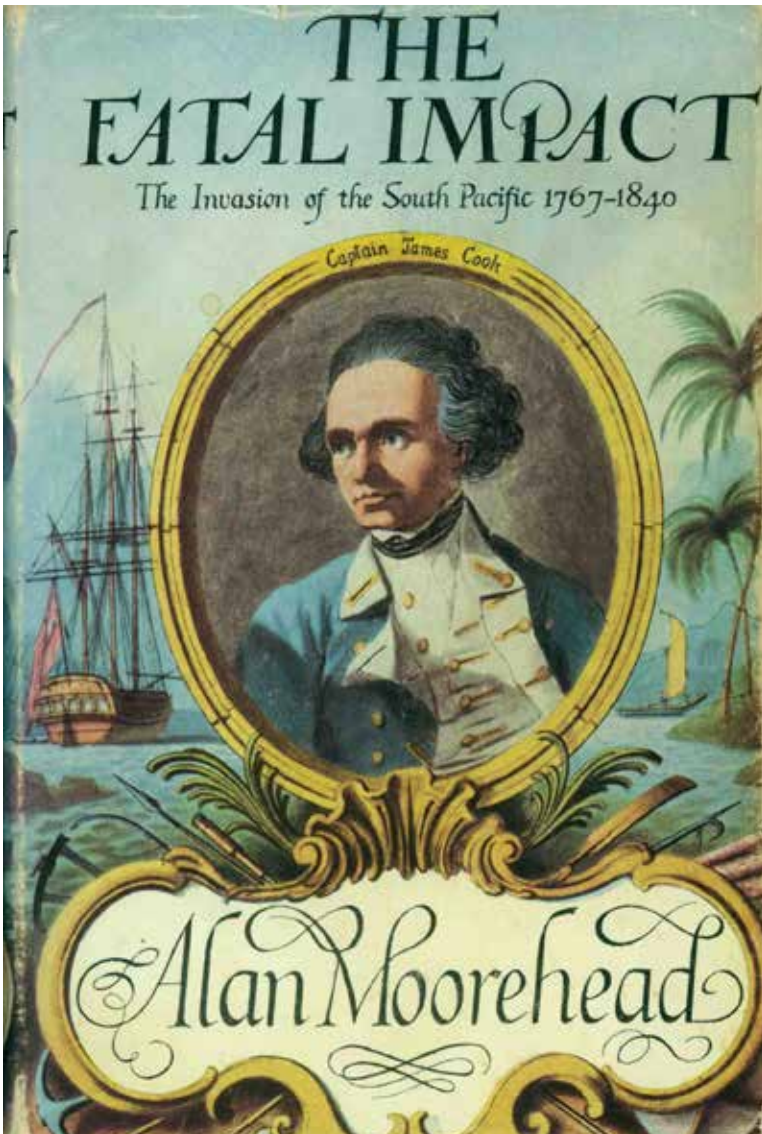




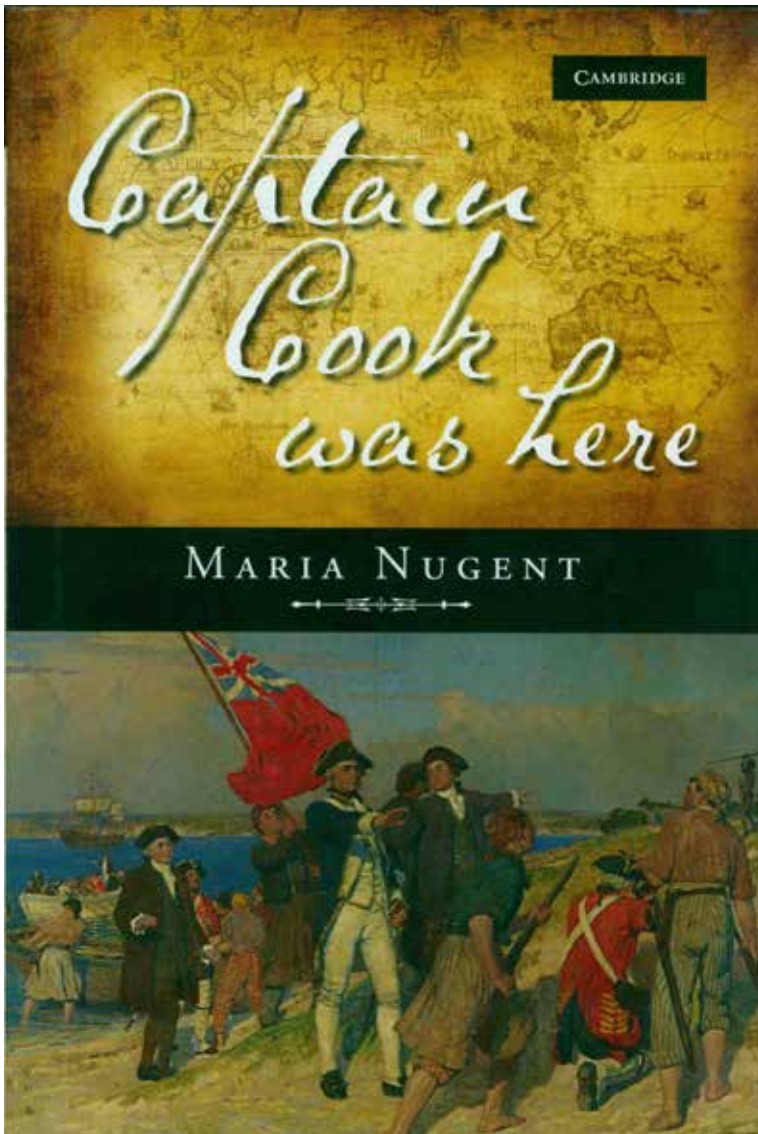
- 44 **Megaw, J. V. S.**; Editor. **EMPLOY'D AS A DISCOVERER.** Papers Presented at the Captain Cook Bi-Centenary Symposium, Sutherland Shire, 1-3 May, 1970. First Edition; pp. 144(last 3 blank); endpaper maps, 8 plates, illust., notes, index; (Errata leaf loosely inserted); original papered boards; a fine copy in dustwrapper with additional Sutherland Shire wrap-around band. Sydney; A. H. & A. W. Reed, for the Sutherland Shire Council; (1971). \*\*\**Including important papers on Cook and the Aborigines, Joseph Banks and the Royal Society, the natural history and observations of Venus on the Endeavour expedition and two papers by J. C. Beaglehole: Some Problems of Cook's Biographer, and, Cook the Navigator.* #19406 **A\$35.00**



- 45 **Moorehead, Alan. *THE FATAL IMPACT*.** An Account of the Invasion of the South Pacific, 1767-1840. First U.K. Edition; pp. xiv, 230; endpaper & 4 other maps, portrait frontispiece (of Capt. Cook) & 30 other plates, appendix, bibliography, index; original papered boards; a very good copy in dustwrapper. London; Hamish Hamilton; (1966). \*\*\**Archibald Glenn's copy with his name on half-title.* #33906 **A\$45.00**



- 46 Nugent, Maria. **CAPTAIN COOK WAS HERE.** Med. 8vo, First Edition; pp. xii, 164; 29 illustrations (mostly coloured) on 24 plates, sources, index; original papered boards; a fine copy in dustwrapper. (Cambridge); Cambridge University Press; (2009). \*\*\**Cook's landfall on the Queensland coast and his encounter with the aboriginal inhabitants.* #33418 **A\$25.00**





- 47 **Parkin, Ray. H. M. BARK ENDEAVOUR.** Her place in Australian History. With an Account of her Construction, Crew and Equipment and a Narrative of her Voyage on the East Coast of New Holland in the Year 1770. With Plans, Charts and Illustrations by the Author. Med. 4to, First Edition; pp. xii, 468; 25 maps, 31 full- & half-page ship drawings and 12 smaller, several sourced from original drawings by Sydney Parkinson, 2 reproductions of original drawings by Parkinson, 15 other illustrations by Ray Parkin (mostly views), notes, bibliography, index; original cloth, gilt; together with, in cloth folding case, 15 detailed ship drawings and plans by Ray Parkin, each 800 by 580 mm., and sourced from original Admiralty drawings supplemented by sketches of Sydney Parkinson, artist on the "Endeavour"; a fine set in cloth slipcase. (Melbourne); The Miegunyah Press; (1997). *\*\*\*First Edition, limited to 1000 copies for sale, and a superior production to any subsequent printings. Number Thirteen in the second Miegunyah Press series. A magnificent production; a long-overdue detailed analysis of Captain James Cook's ship, fully placed in the context of her time.*

The "Endeavour" is one of the most famous ships in maritime history, yet surprisingly few details of her were known to any but a small number of maritime historians. More than twenty-five years before publication of this book, Ray Parkin, seaman, author and artist was amazed to find how little was known and recorded of this ship, and set out to document everything he could discover. His researches were encouraged by that renowned scholar and chronicler of James Cook, Professor J. C. Beaglehole. The result is the most painstaking study of the "Endeavour" yet undertaken and a unique account of a great voyage of discovery: the passage of the "Endeavour" up the east coast of Australia (then called New Holland) in the year 1770.


Written for the scholar, mariner and layperson alike, Ray Parkin has recreated for the reader the very "experience" of being on board H. M. Bark "Endeavour". With meticulous research, he reveals what she looked like, how she sailed, how she smelled; all aspects of daily life on board. No part of the ship or her functioning is too insignificant for his enquiries. How many strands of yarn were there in the ship's cable? (954) Did the ship have a lightning conductor? (Yes) What was the diameter of the main mast? (21 inches).

The work is divided into two sections: Part I, *The World of the Ship*, details the sailor and his environment, the Captain, the ship herself, scurvy and provisioning, the ship's company, and remarks on individuals come to notice through misfortune or by their sins and adventures. The text is accompanied by a series of plans and figures depicting the ship's architecture and construction, her deck plan, rigging, sails, armament, boats, cables, anchors and accommodation. Fifteen of these are reproduced as large folding full-size sketches in the accompanying folding case.

Part II, *The Voyage* (up the east coast of Australia), is a masterly synthesis of the Ships Log and the journals of James Cook, Sydney Parkinson and Joseph Banks, supplemented where illuminating and appropriate, by extracts from the journals of other members of the ship's complement, and with an interpretive commentary and clearly drawn explanatory charts.

The Author, Ray Parkin, was born in Melbourne and joined the Royal Australian Navy in 1928, spending eighteen years in the service. He was on board HMAS "Perth" in 1942 when the cruiser was sunk in Sunda Strait, killing two thirds of her complement. After the sinking Mr Parkin spent three and a half years as a Japanese prisoner of war in Java, on the Burma-Siam railway and in coal mines in Japan. His vivid accounts of these experiences in World War II were published by the Hogarth Press: "Out of the Smoke" (1960), "Into the Smother" (1963), and "The Sword and the Blossom" (1967). At the end of the war Mr Parkin completed a fine arts course. He worked on the Melbourne waterfront until his retirement in 1975 when he went to London to continue his research on the "Endeavour".

"H. M. Bark Endeavour", is an absorbing book: discursive, erudite, at times poetic; full of wisdom, insight and information. It is an **ESSENTIAL** companion and supplement to the standard works on Cook's voyages. Sadly, Ray Parkin died in May, 2005. #49819 **AS\$450.00**





- 48 **Parkinson, Sydney:** **A JOURNAL OF A VOYAGE TO THE SOUTH SEAS,** in His Majesty's Ship, The Endeavour. Faithfully transcribed from the Papers of the late Sydney Parkinson, Draughtsman to Joseph Banks, Esq. on his late Expedition, with Dr. Solander, round the World. Embellished with Views and Designs delineated by the Author, and engraved by capital Artists. Large 4to, Facsimile Edition; pp. [ii], xxiv, 212, [2] (Errata & Directions to the Binder); portrait, map & 26 plates; original buckram; a fine copy; scarce. Adelaide; Libraries Board of South Australia; 1972. \*\*\* *Australiana Facsimile Editions Number A34. Only 635 copies were printed. Facsimile of the First Edition, London, Printed for Stanfield Parkinson, the Editor, 1773. The work includes several native vocabularies. See HOLMES 7 and 49 for the interesting history of this work.* #2234 **A\$450.00**



*A Boat-House, in which the Natives of Yootee-Etea, and the Neighbouring Islands, preserve their Canoes of State from the Weather.*

49 **Parkinson, Sydney. *A JOURNAL OF A VOYAGE TO THE SOUTH SEAS.***

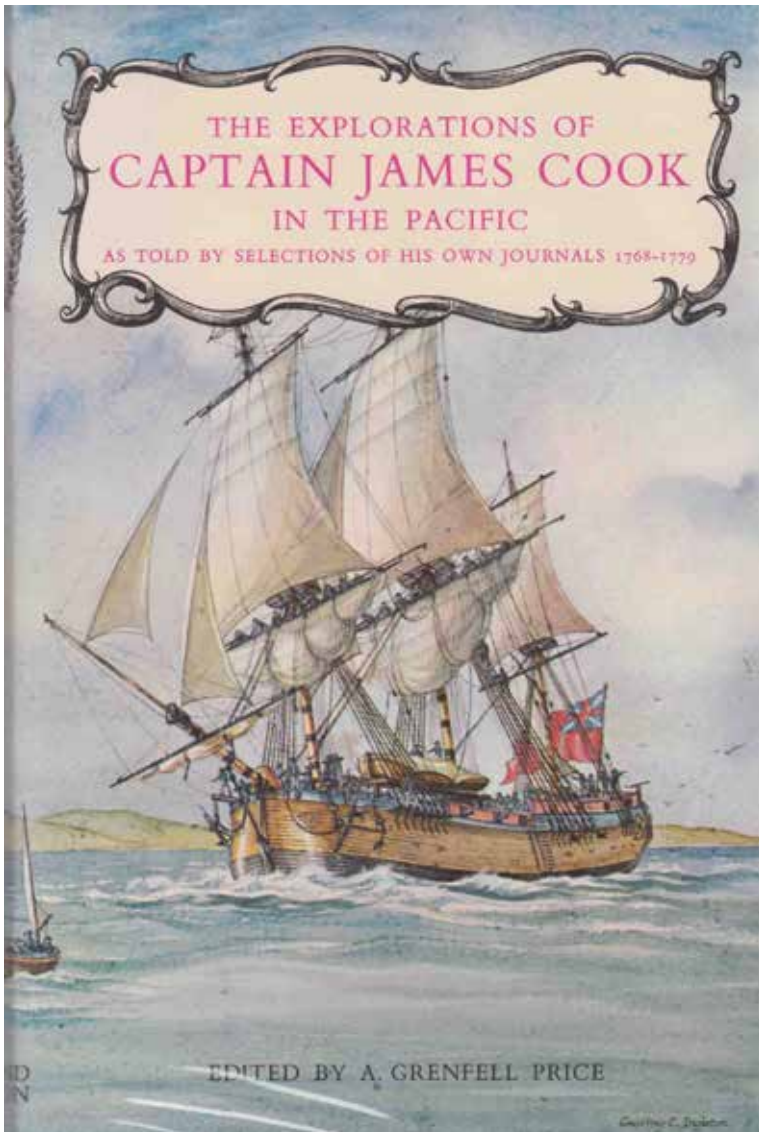
Demy 8vo, Reduced Facsimile Reprint of the Second Issue/Edition of 1784; pp. [vi], xxiv, 22, 212, [2](Errata & Directions to Binder), [2](blank); 2 full-page maps (East & West Hemispheres), 27 full-page plates (including map of New Zealand), several native vocabularies (including New Zealand & New Holland); original papered boards; a fine copy in dustwrapper. (London); Caliban Books; (1984). \*\*\**A reprint of the Second Edition of 1784, with the Remarks by Fothergill and Postscript, but omitting the accounts of Cook's second and third voyages which comprised an appendix to it (pp. 213-353).* #8307 **A\$135.00**

**Journal of a Voyage to the  
South Seas in  
HMS Endeavour**



**SYDNEY PARKINSON**

- 50 **Price, A. Grenfell; Editor. THE EXPLORATIONS OF CAPTAIN JAMES COOK** in the Pacific, as told by selections of his own journals 1768-1779. Illustrated by Geoffrey C. Ingleton. Med. 8vo; pp. xx, 292; endpaper maps, mounted coloured frontispiece, 10 full-page & 32 text drawings; original cloth; a fine copy in dustwrapper. (Sydney); Angus and Robertson; (1969). \*\*\**Adapted from The Heritage Press edition, New York, 1957.* #62774 **A\$50.00**



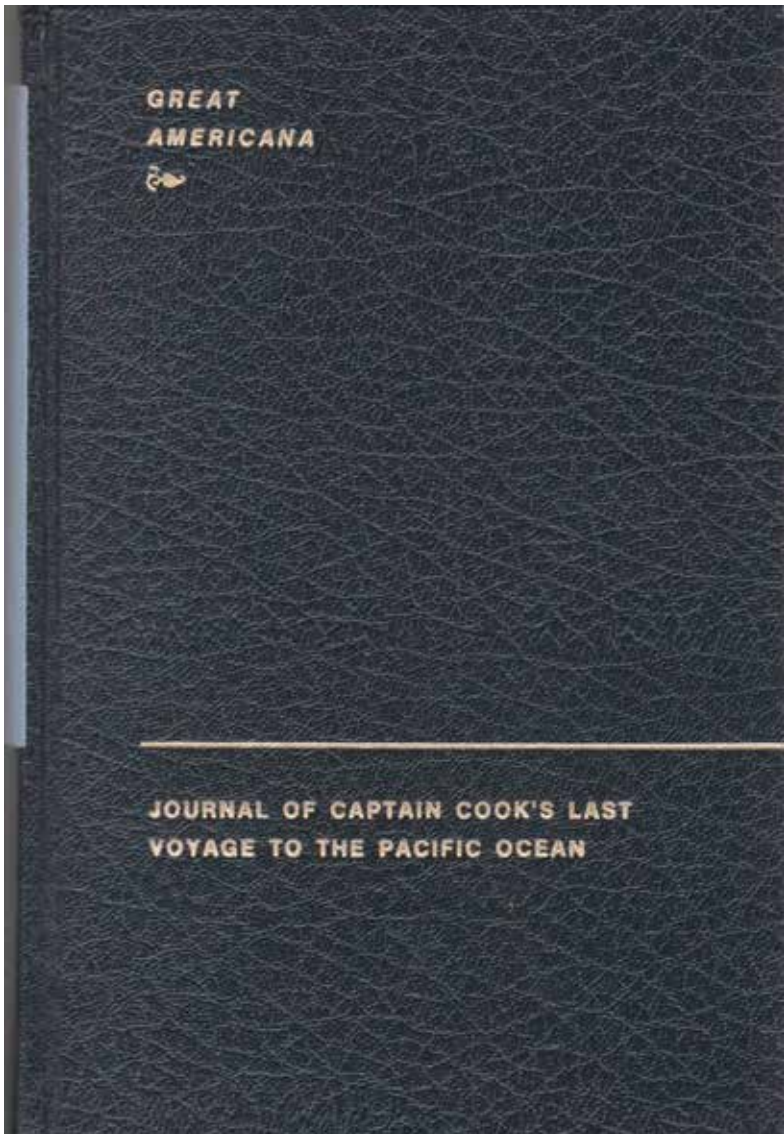
51 **Reed, A. W.;** Editor. **CAPTAIN COOK IN AUSTRALIA.** Extracts from the journals of Captain James Cook, giving a full account in his own words of his adventures and discoveries in Australia. Med. 8vo, First Edition; pp. 192; folding map, 5 full-page maps, 16 plates, several text illusts., index; original cloth; a fine copy in torn d/w. Wellington, A. H. & A. W. Reed, (1969). \*\*\**Beddie 692.* [with]

**Reed, A. H. & A. W.;** Editors. **CAPTAIN COOK IN NEW ZEALAND.** Extracts from the journals of Captain James Cook, giving a full account in his own words of his adventures and discoveries in New Zealand. Med. 8vo, Second Edition; pp. 264(last 2 blank); folding map, 3 full-page maps, 16 plates, several text illustrations, notes, index; original cloth; a fine copy in rubbed dustwrapper. Wellington, A. H. & A. W. Reed, (1969). \*\*\**Beddie 238. Together, 2 vols., as issued.*  
#49348 **A\$75.00**







- 52 [Rickman, John]. **JOURNAL OF CAPTAIN COOK'S LAST VOYAGE TO THE PACIFIC OCEAN**, on Discovery; performed in the Years 1776, 1777, 1778, 1779, Illustrated with Cuts, and a Chart, showing the Tracts of the Ships employed in this Expedition. Faithfully Narrated from the original MS. Facsimile Edition; pp. [viii], [vi], xlvi, 396(last 4 unnumbered); double-page map, 1 double-page & 5 full-page plates; original plasticised cloth; a fine copy; scarce. [U.S.A.]; Readex Microprint; (1966). \*\*\**The original edition: London, Printed for E. Newbery, M DCC LXXXI [1781] is of very great rarity.* #9373 **A\$150.00**



- 53 **Rienits, Rex and Thea. THE VOYAGES OF CAPTAIN COOK.** Demy 4to, First Australian Limited Edition; pp. 160(including endpapers); 4 maps (1 double-page); numerous coloured & b/w. photos; (some full-page & double-page), index; original padded white buckram, gilt, top edge gilt; a fine copy in clear wrapper in slipcase (the slipcase very slightly marked). London; Paul Hamlyn; (1968).  
\*\*\**Edition of 500 numbered copies.* #41242 **A\$85.00**



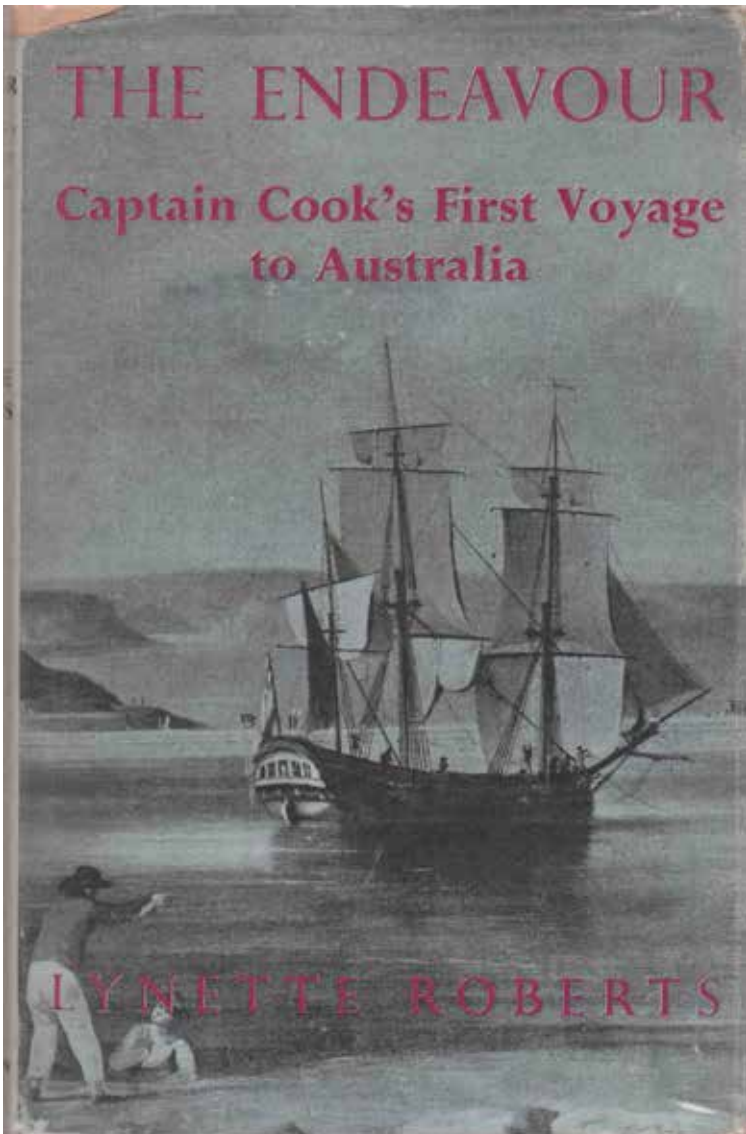
- 54 **Rienits, Rex and Thea. **THE VOYAGES OF CAPTAIN COOK.**** Demy 4to, First Edition; pp. 160(including endpapers); 4 maps (1 double-page); numerous coloured & b/w. photos; (some full-page & double-page), index; original papered boards, gilt; a nice copy in dustwrapper. London; Paul Hamlyn; (1968). \*\*\**Beddie* 324. #5034 **A\$35.00**



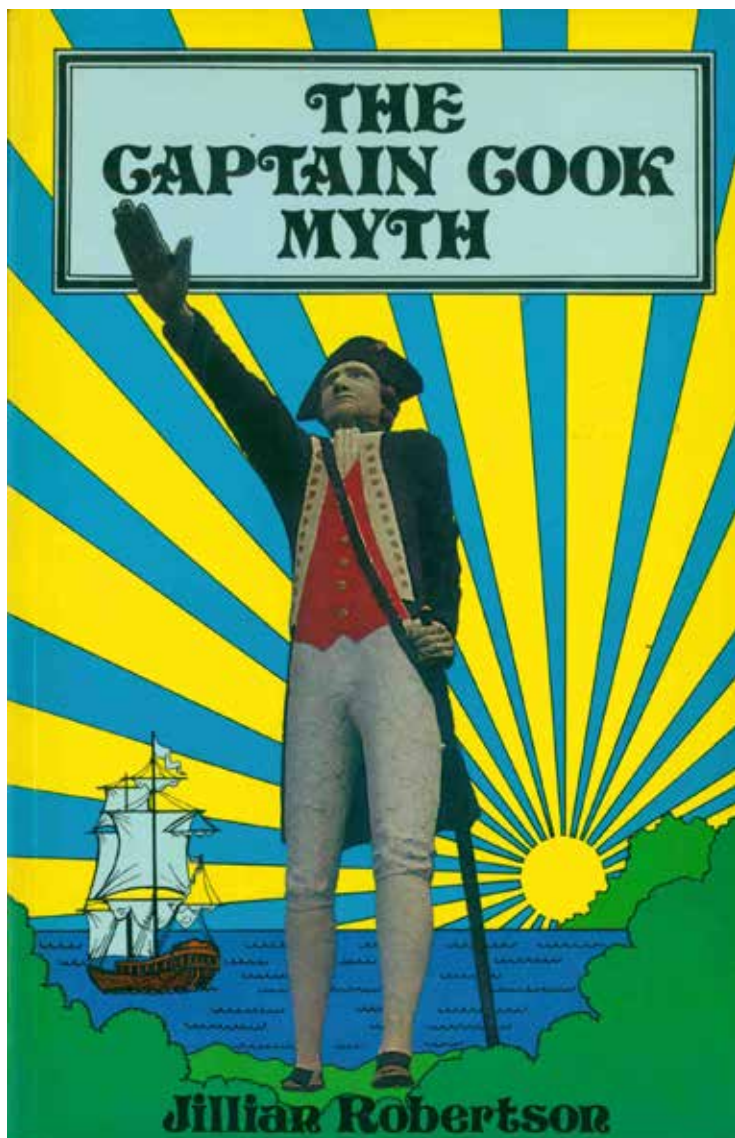




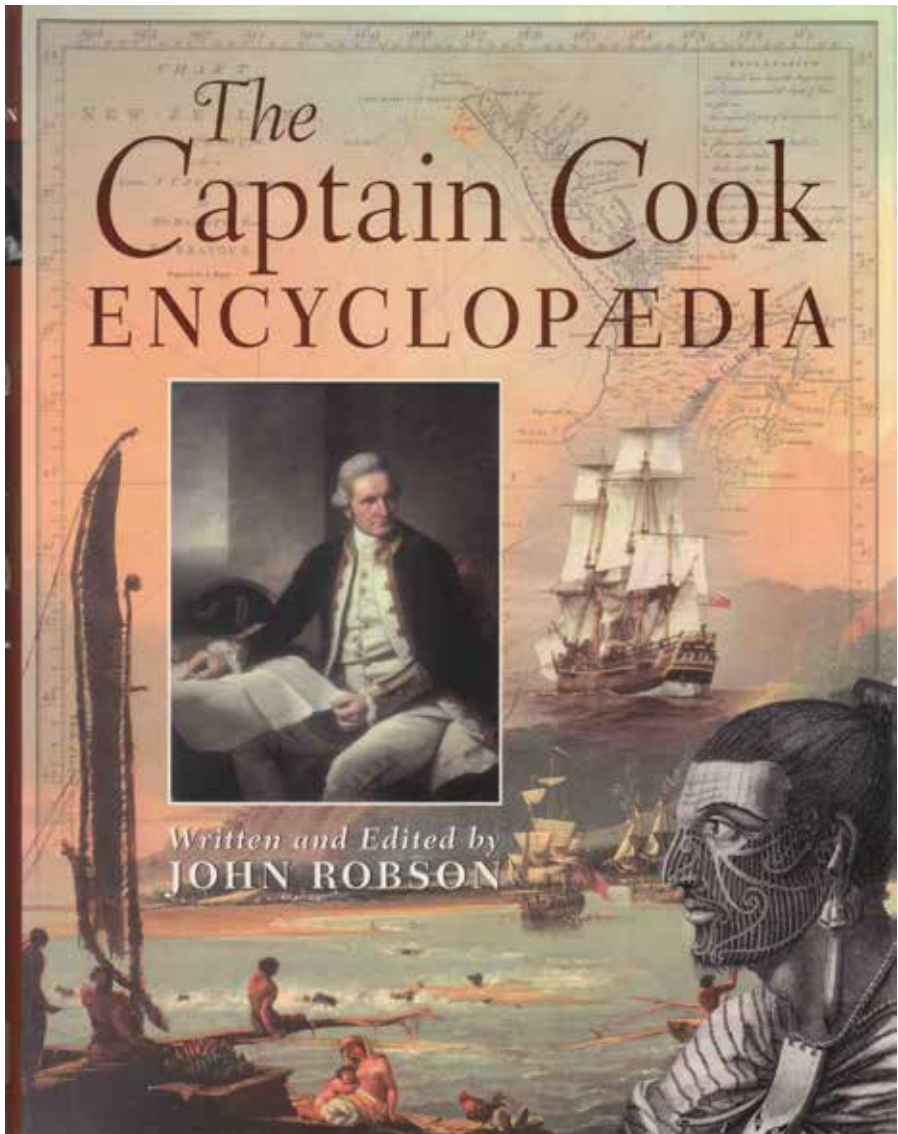
- 56 **Roberts, Lynette. THE ENDEAVOUR.** Captain Cook's First Voyage to Australia. First Edition; pp. 280; 9 plates, bibliography; original cloth; a very good copy in worn dustwrapper. London; Peter Owen; (MCMLIV) [1954]. \*\*\**Beddie* 739. #36123 **A\$45.00**



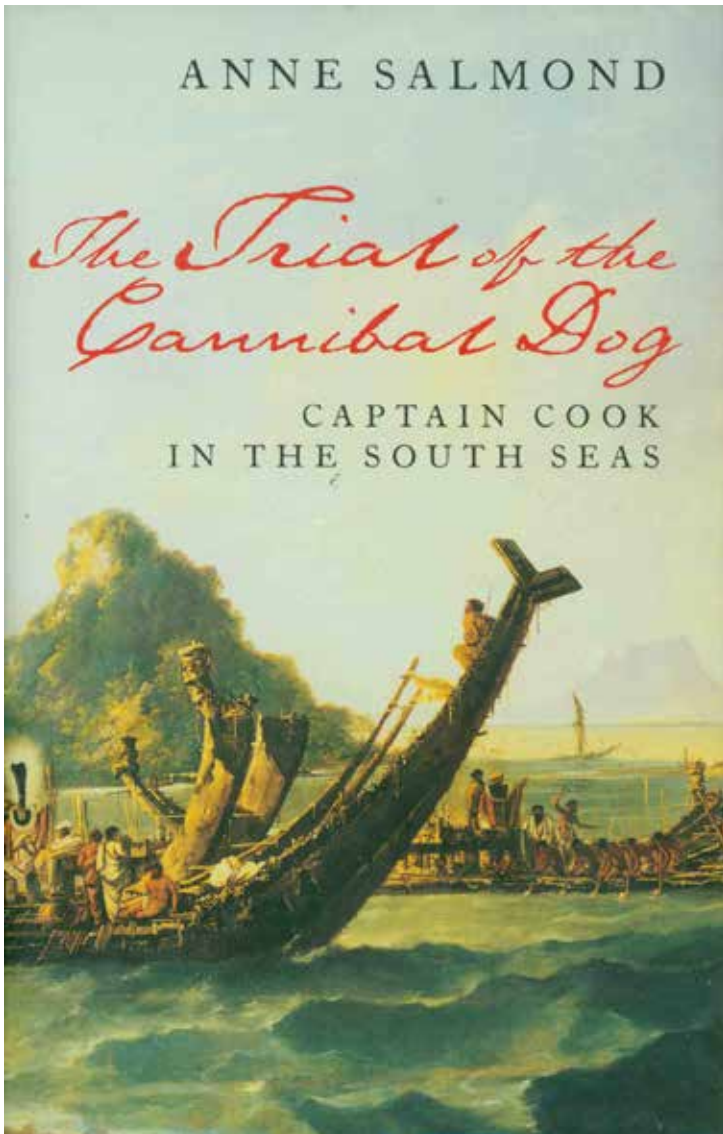
- 57 **Robertson, Jillian. THE CAPTAIN COOK MYTH.** First Australian Edition; pp. [viii], 164, [2](blank); 35 illustrations (mainly full-page); original stiff wrappers; a fine copy. (Sydney); Angus & Robertson Publishers; (1981). #33817 A\$35.00



- 58 **Robson, John**; Written and Edited by. **THE CAPTAIN COOK ENCYCLOPÆDIA.** 4to, First Edition; pp. 288; 8 coloured plates, numerous b/w. illustrations & maps, 6 appendices, bibliography, index; original papered boards; a fine copy in dustwrapper. London; Chatham Publishing; (2004). \*\*\**The treatment of bibliographical matters leaves much to be desired.* #45887    A\$35.00




- 59 **Salmond, Anne.** **THE TRIAL OF THE CANNIBAL DOG.** Captain Cook in the South Seas. Med. 8vo, First Edition; pp. xxii, 506; endpaper map, 5 other maps, 8 coloured plates, 48 text illustrations, appendix, bibliography, notes, index; original papered boards; (slight browning of edges); a fine copy in dustwrapper. (London); Allen Lane an imprint of Penguin Books; (2003). #46908 **A\$60.00**

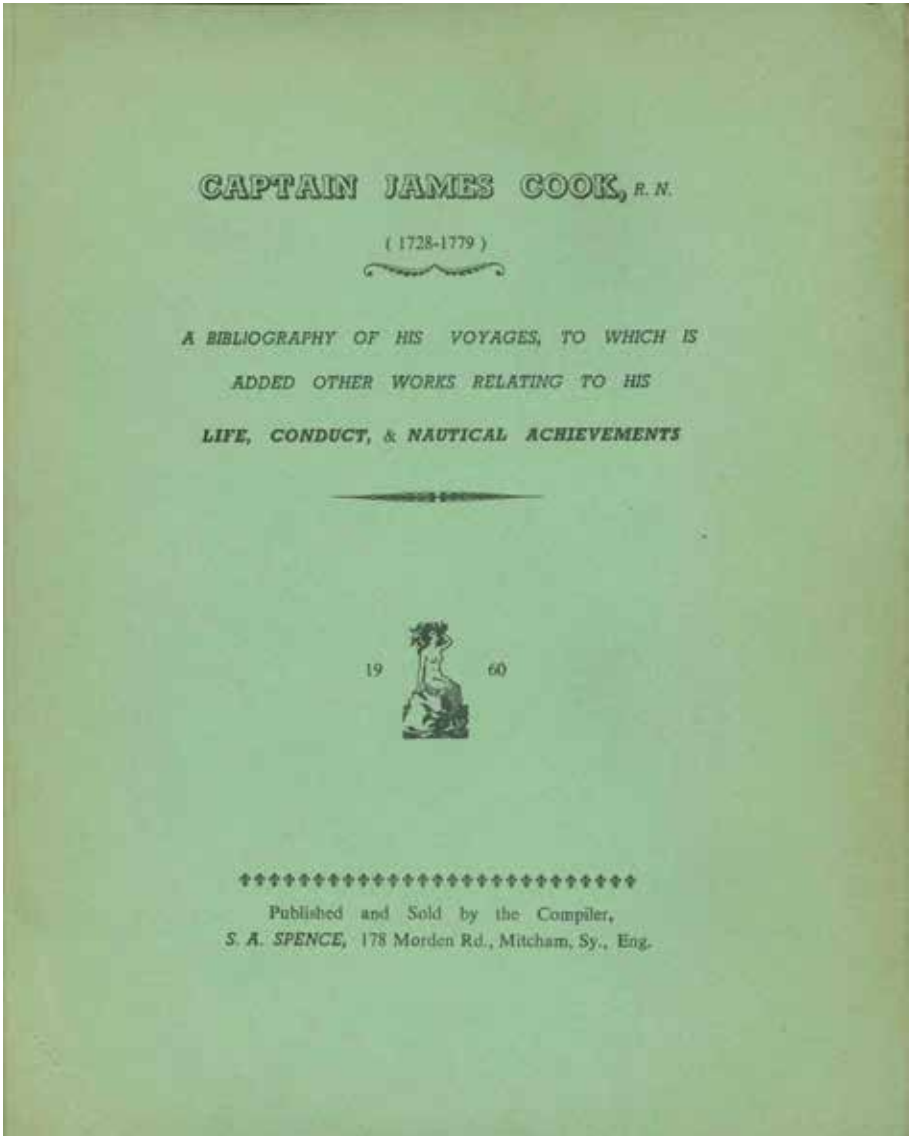




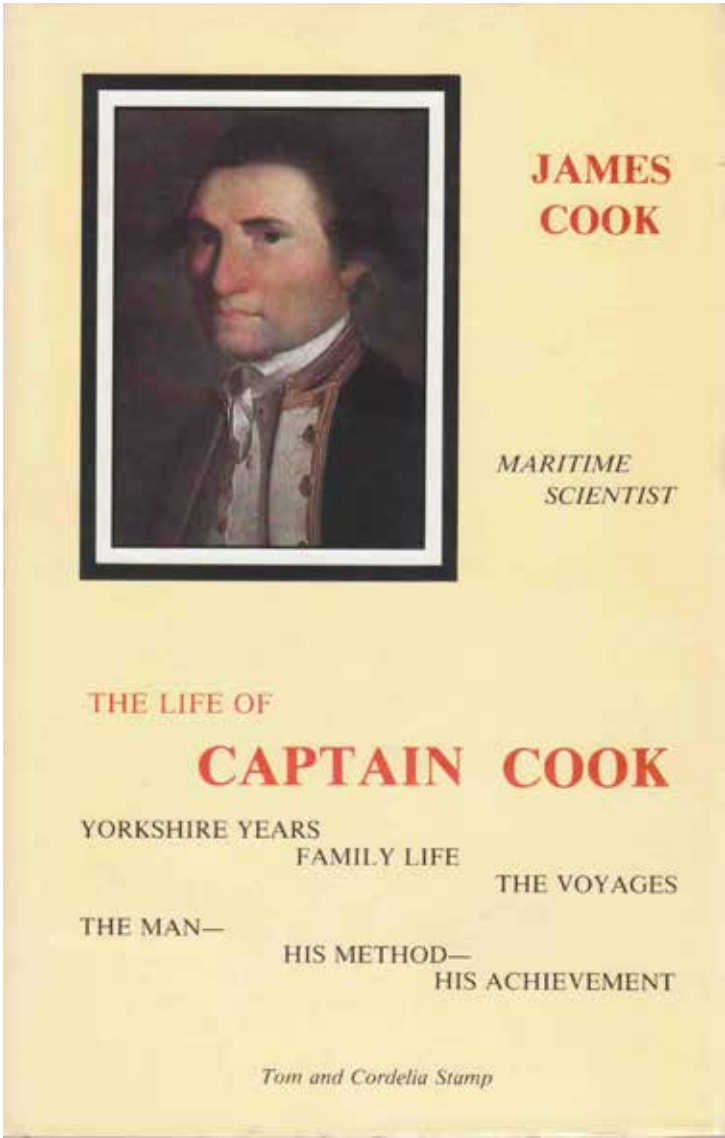
- 60 **Skelton, R. A. CAPTAIN JAMES COOK** - after two hundred years. A commemorative address delivered before the Hakluyt Society. First Edition; pp. 32; coloured frontispiece & 24 b/w. plates, notes; original stiff wrappers (slightly foxed); a very good copy. London; Trustees of the British Museum; 1969. #2255 **A\$25.00**




61   **Spence, S. A.; Compiler. CAPTAIN JAMES COOK, R.N. (1728-1779).** A Bibliography of his Voyages, to which is added other works relating to his Life, Conduct, & Nautical Achievements. 4to, First Edition; pp. [viii](first 2 blank), 54(last 3 blank); 4 plates; original stiff wrappers; a nice copy; scarce. Mitcham, Sy.; Published and Sold by the Compiler; 1960. \*\*\**Limited edition of 300 copies. Includes some obscure and rare material.* [Beddie 4766]. #50672      **A\$165.00**



62 **Stamp, Tom and Cordelia. JAMES COOK MARITIME SCIENTIST.**  
First Edition; pp. xiv, 160(last blank); 10 illustrations (2 full-page), chronology, 3  
appendices, bibliography, index; original papered boards; a nice copy in dustwrapper.  
Whitby; Caedmon of Whitby Press; (1978). #5313 **A\$35.00**

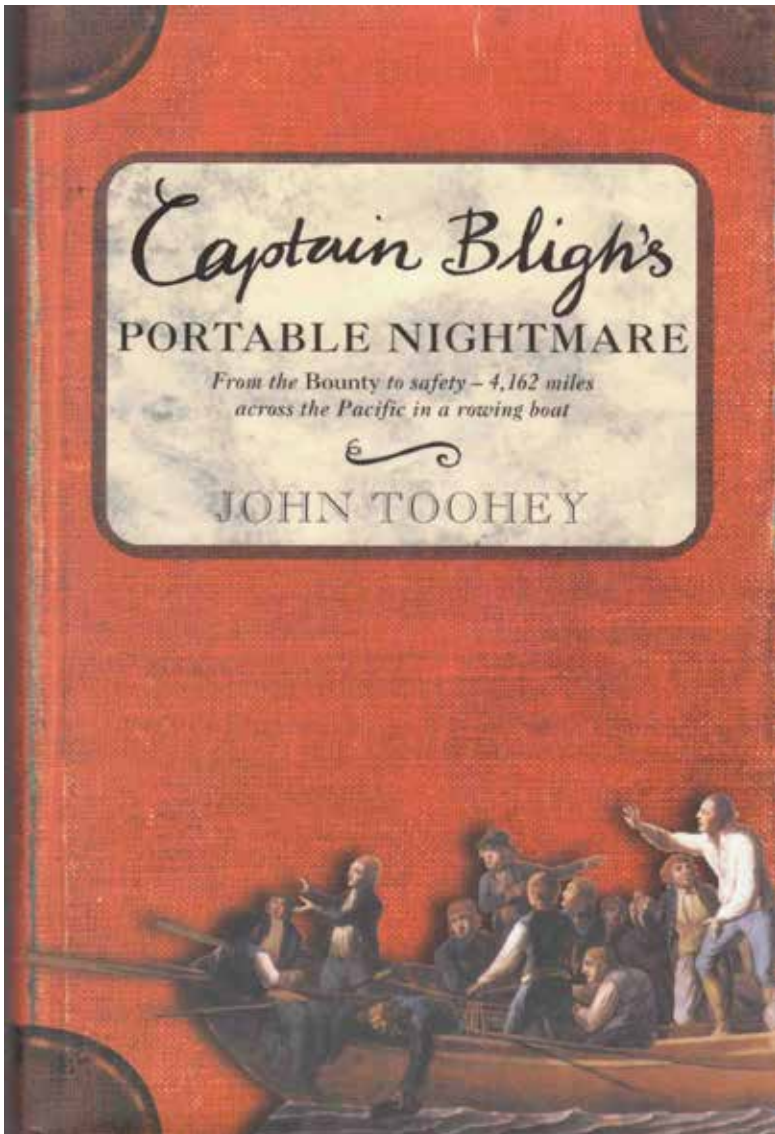


- 63 Syme, Ronald. **THE TRAVELS OF CAPTAIN COOK.** [Photographs by] Werner Forman. Med. 4to, First English Edition; pp. 180; 102 plates (30 coloured, a few double-page), text decorations; original cloth; a very good copy in torn dustwrapper. London; Michael Joseph; (1972). \*\*\**A fine photographic essay on the locations visited by Cook, with text by Ronald Syme. Apparently not in Beddie.* #49353 **A\$85.00**

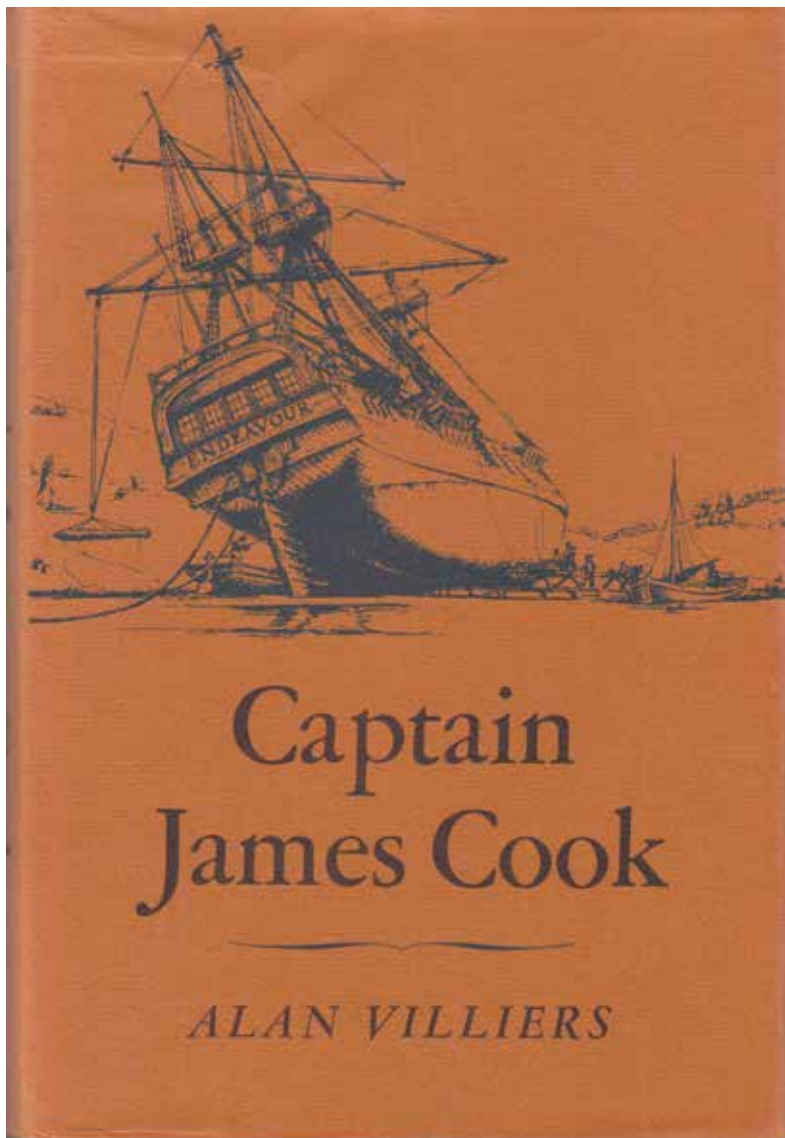




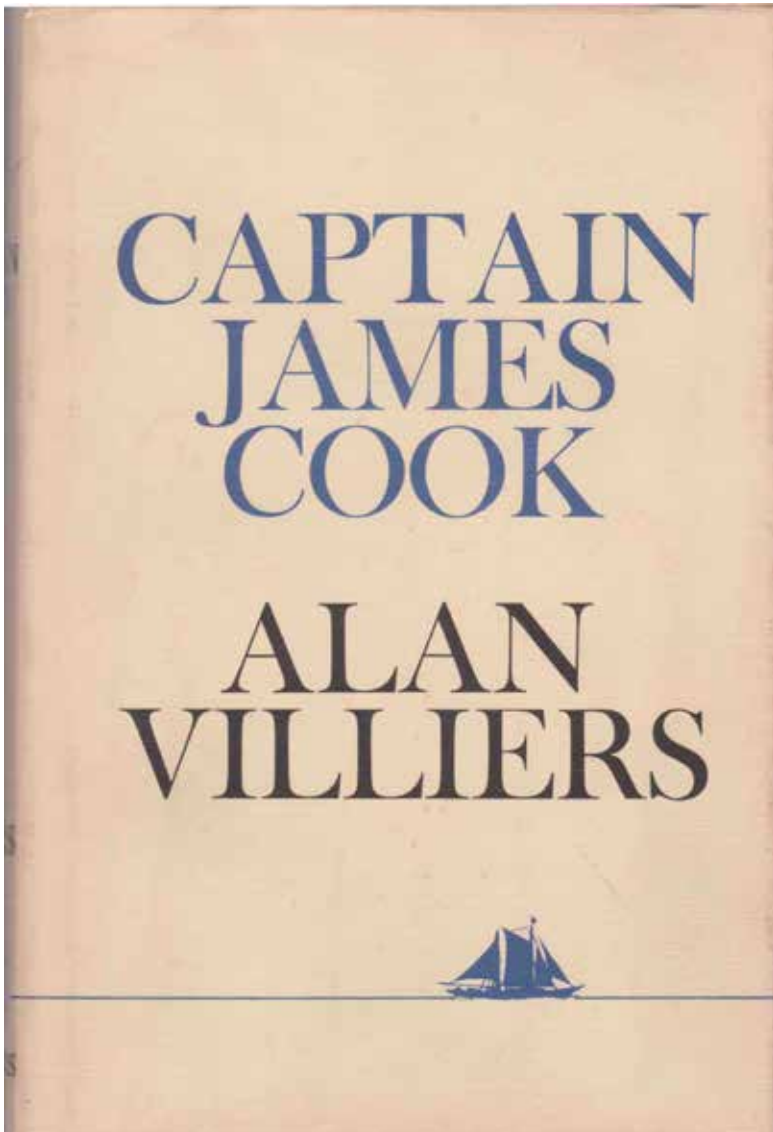
- 64 Toohey, John. **CAPTAIN BLIGH'S PORTABLE NIGHTMARE.** First U.S. Edition; pp. xii, 212(last blank); 4 maps, several illustrations, appendix, sources; original papered boards; a fine copy in dustwrapper. (New York); HarperCollins Publishers; (2000). \*\*\**An interesting account of Bligh's experiences with Captain Cook, the Bounty Mutiny, etc.* #64833 **A\$45.00**




- 65 Villiers, Alan. **CAPTAIN JAMES COOK.** Med. 8vo, First U.S. Edition; pp. xii, 308(last blank); 8 maps (including endpapers), 43 illustrations [including drawings by Adrian Small], appendix, bibliography, index; original cloth; a fine copy in slightly torn dustwrapper; scarce. New York; Charles Scribner's Sons; (1967).  
\*\*\**Beddie 321.* #18352 **A\$75.00**



- 66 Villiers, Alan. **CAPTAIN JAMES COOK**. Med. 8vo, U.S. Edition; pp. x, 310(last 3 blank); 7 maps, 43 illustrations, appendix, bibliography, index; original cloth; a fine copy in dustwrapper; scarce. New York; Charles Scribner's Sons; (1967) [but later c. 1980?]. \*\*\**Hudson River Editions. This edition not in Beddie.*  
#15909 **A\$60.00**

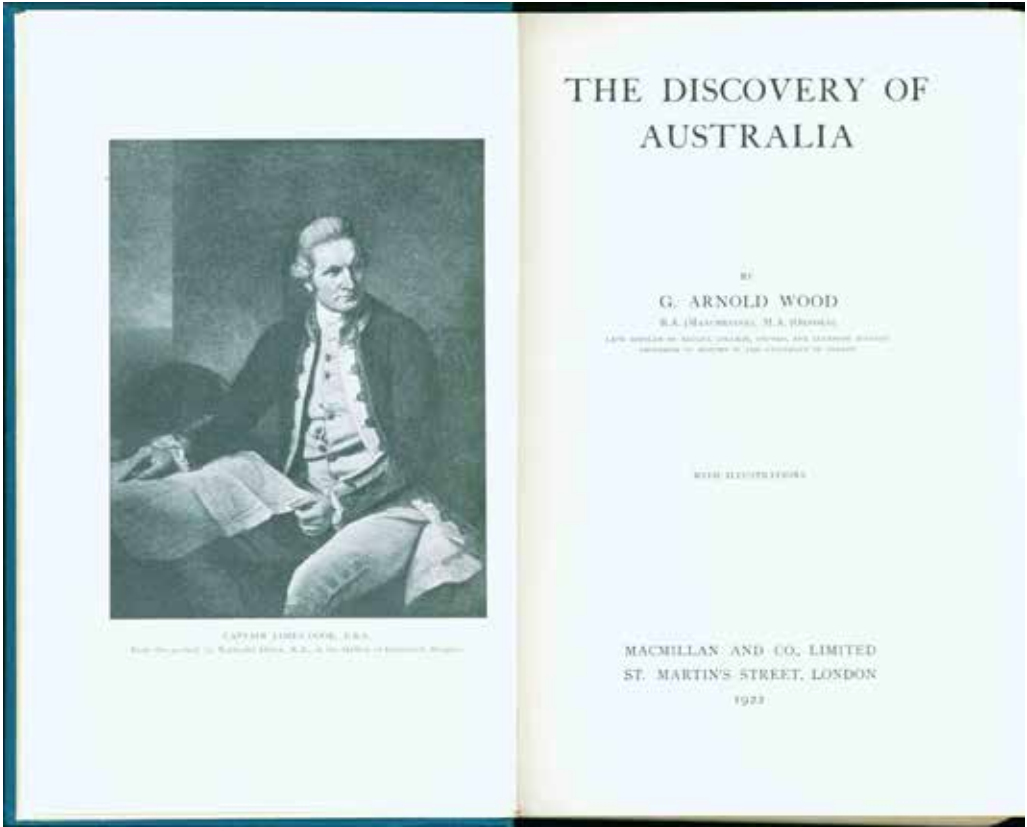


67 **Whitehead, P. J. P. FORTY DRAWINGS OF FISHES** made by the Artists who accompanied Captain James Cook on his Three Voyages to the Pacific, 1768-71, 1771-75, 1776-80, some being used by Authors in the Description of New Species. Text by P. J. P. Whitehead. Demy folio, First Edition; pp. xxviii(Introductory text, references, etc.), [72], xxix-xxxii(index of scientific names); frontispiece of 7 portraits (Cook, Banks, Solander, Sydney Parkinson, J. R. & Georg Forster and John Webber), facsimiles of signatures, etc., 27 coloured & 9 b/w. plates illustrating 40 drawings, index of scientific names; original buckram, gilt; a fine copy in worn & soiled dustwrapper; scarce. London; The Trustees of the British Museum (Natural History); 1968. \*\*\**Only 750 copies were printed. A few of the drawings are by FORSTER, BUCHAN and SPORING, but the great bulk of them are by SYDNEY PARKINSON, the draughtsman who died at Batavia on the return of the "Endeavour" (First) Voyage. A most attractive publication, finely printed, with striking typography to complement the fine illustrations. [Beddie 553]. #5985* **A\$500.00**






68 **Wood, G. Arnold.** **THE DISCOVERY OF AUSTRALIA.** First Edition; pp. xvi, 542(last blank), [2](adv.); folding coloured map, frontispiece & 66 other maps & illustrations, index; original cloth; (some light pencilled underlining); a very good copy; scarce. London; Macmillan and Co., Limited; 1922. #4987     **A\$185.00**




- 69 **Zimmermann, Heinrich. *DERNIER VOYAGE DU CAPITAINE COOK AUTOUR DU MONDE***, ou se trouvent les circonstances de sa mort, Publie en Allemand par Henri Zimmermann temoin oculaire, & traduit avec un abrege de la vie de ce navigateur celebre, & des notes. Berne, Chez la nouvelle Societe typographique. 1783. Second Edition in French; pp. xvi, 200; in most attractive full contemporary vellum, gilt (a trifling stain at foot of spine only), marbled edges; a fine copy; very rare. Berne; la nouvelle Societe typographique; 1783. \*\*\**Beddie 1630; Holmes 44 (q.v.); Forbes 59; Du Rietz 1364. All early editions of this important account of Cook's Third Voyage, published four years before the official account are very rare, the first [German] edition extremely so. It was not translated into English until 1926. This second French edition is reset from the first of the previous year but is identical apart from the ornamentation on the title-page and the date at its foot. Both French editions are of great rarity and are of particular interest as they contain additional matter not found in the original German editions or in the (late) English translations. This additional matter comprises some brief introductory notes by one Roland (almost certainly the translator), the "Abreege" Life of Cook (pp. 118-172), and quite extensive notes (pp. 173-200 - some forty numbered items). Holmes and Du Rietz note that the "Life" appears to be a somewhat abridged translation of Lichtenberg and Georg Forster's early life of Cook, published in Gottingen in 1780. Zimmermann was coxswain in the "Discovery" and as a foreign national (he was a native of Speyer) was able to withhold his journal despite the instructions to surrender all logs and journals which were given to all serving officers and men. As a low-ranking member of the expedition his account gives an interesting and different perspective from the other accounts of Cook's third voyage. Holmes notes that "his appreciation of Cook's character deserves to rank with that of Samwell."* #8241



**A\$14,500.00**

- 70 **Zimmermann, Heinrich: ZIMMERMANN'S ACCOUNT OF THE THIRD VOYAGE OF CAPTAIN COOK 1776-1780.** Translated by Miss U. Tewsley. With a few Explanatory Notes. Roy. 8vo, First Edition in English; pp. 50, [2] (blank); folding map, 2 plates, facsimile of title-page of original German edition, appendix; the superior issue in original blue cloth, lettered in black; (a little very mild foxing); a nice copy; scarce. Wellington; W. A. G. Skinner, Government Printer, for Alexander Turnbull Library; 1926. \*\*\**Beddie 1634*. #2296 **A\$220.00**



# GASTON RENARD Pty. Ltd.

Postal Address:  
P.O. Box 1030,  
Ivanhoe, Melbourne,  
Victoria, 3079, Australia.

Established 1945  
(A.C.N. 005 928 503)  
ABN: 68 893 979 543  
[www.GastonRenard.com](http://www.GastonRenard.com)

Electronic communications:  
Telephone: +61 (0)3 9459 5040  
Website: [www.GastonRenard.com.au](http://www.GastonRenard.com.au)  
E-mail: [books@GastonRenard.com.au](mailto:books@GastonRenard.com.au)

## NOTICE TO CUSTOMERS:

This is our three hundred and forty-eighth short list. We hope you find something of interest.

We intend to produce many more lists in future on a variety of subjects and we would prefer where possible to send these by email as PDF file attachments or links to files on our Website. This has the obvious advantage of reducing costs and enhancing the speed of delivery and the email/PDF versions will also be enhanced with colour illustrations. A fully illustrated version of this list in pdf format is also available on our website or will be emailed on request. Likewise we encourage you to send orders by email, fax or telephone.

If you would like to receive future lists please indicate your interests by email (preferred) or by using the form below by post. **Please note we no longer have fax facilities.** If you would like to receive ALL lists (email only) please let us know also. If for any reason you do not wish to receive any more of these lists, also please let us know and we will cease and desist. We have experimented with a number of forms for emailing orders to us but many security systems now prevent such links from working correctly so we suggest simply emailing us at: [books@GastonRenard.com](mailto:books@GastonRenard.com) and copying and pasting the entries of the items you want from the list above. If you encounter any difficulties, please let us know! For orders by post please use the Order Form at end, we do however recommend email as cheaper, faster and more efficient.

Some previous short lists (available on request):

<b>SHORT LIST NO. 347</b>	<b>A NEW YEAR MISCELLANY.</b>	<b>98 ITEMS.</b>
<b>SHORT LIST NO. 346</b>	<b>AN AUSTRALIAN SELECTION.</b>	<b>100 ITEMS.</b>
<b>SHORT LIST NO. 345</b>	<b>DICTIONARIES &amp; REFERENCE WORKS.</b>	<b>71 ITEMS.</b>
<b>SHORT LIST NO. 344</b>	<b>A MISCELLANY.</b>	<b>83 ITEMS.</b>
<b>SHORT LIST NO. 343</b>	<b>EPIDEMICS AND VIRUSES.</b>	<b>38 ITEMS.</b>
<b>SHORT LIST NO. 342</b>	<b>A SOCIAL &amp; HISTORICAL MISCELLANY.</b>	<b>77 ITEMS.</b>
<b>SHORT LIST NO. 341</b>	<b>MISCELLANY.</b>	<b>98 ITEMS.</b>
<b>SHORT LIST NO. 340</b>	<b>V IS FOR VOYAGES.</b>	<b>73 ITEMS.</b>
<b>SHORT LIST NO. 339</b>	<b>ART, WITH A SECTION ON S. T. GILL.</b>	<b>68 ITEMS.</b>
<b>SHORT LIST NO. 338</b>	<b>A TWENTIETH-CENTURY LIST.</b>	<b>99 ITEMS.</b>
<b>SHORT LIST NO. 337</b>	<b>MISCELLANY.</b>	<b>97 ITEMS.</b>
<b>SHORT LIST NO. 336</b>	<b>TRAVEL FOR THE ARMCHAIR.</b>	<b>85 ITEMS.</b>
<b>SHORT LIST NO. 335</b>	<b>A WXYZ MISCELLANY.</b>	<b>85 ITEMS.</b>
<b>SHORT LIST NO. 334</b>	<b>NATURAL HISTORY &amp; SCIENCE.</b>	<b>85 ITEMS.</b>
<b>SHORT LIST NO. 333</b>	<b>AN AUSTRALIAN SHOWCASE.</b>	<b>100 ITEMS.</b>
<b>SHORT LIST NO. 332</b>	<b>A TU LIST MISCELLANY.</b>	<b>80 ITEMS.</b>
<b>SHORT LIST NO. 331</b>	<b>BOOKS ABOUT BOOKS, PRINTING &amp; PAPER.</b>	<b>73 ITEMS.</b>
<b>SHORT LIST NO. 330</b>	<b>A 19TH CENTURY MISCELLANY.</b>	<b>85 ITEMS.</b>
<b>SHORT LIST NO. 329</b>	<b>MARITIME HISTORY.</b>	<b>86 ITEMS.</b>
<b>SHORT LIST NO. 328</b>	<b>AN S-LIST.</b>	<b>99 ITEMS.</b>
<b>SHORT LIST NO. 327</b>	<b>A TRAVEL MISCELLANY.</b>	<b>87 ITEMS.</b>
<b>SHORT LIST NO. 326</b>	<b>SETS - A MISCELLANY.</b>	<b>83 ITEMS.</b>
<b>SHORT LIST NO. 325</b>	<b>AUSTRALIAN ART.</b>	<b>76 ITEMS.</b>
<b>SHORT LIST NO. 324</b>	<b>AN R-LIST.</b>	<b>86 ITEMS.</b>
<b>SHORT LIST NO. 323</b>	<b>MISCELLANY.</b>	<b>98 ITEMS.</b>
<b>SHORT LIST NO. 322</b>	<b>NATURAL HISTORY.</b>	<b>82 ITEMS.</b>
<b>SHORT LIST NO. 321</b>	<b>BIBLIOGRAPHY &amp; REFERENCE.</b>	<b>64 ITEMS.</b>
<b>SHORT LIST NO. 320</b>	<b>AUSTRALIANA.</b>	<b>85 ITEMS.</b>



## POSTAL ORDER FORM

TO: **GASTON RENARD - BOOKS AUSTRALASIA** - Fine and Rare Books  
P.O. BOX 1030, IVANHOE, MELBOURNE, 3079, AUSTRALIA.  
*Telephone:* (03) 9459 5040  
*Email:* books@GastonRenard.com.au

PLEASE SUPPLY FROM LIST No. 348 - Captain James Cook.

(Our invoice, included in the parcel, will show the total amount of your purchase).

[illegible]

[ ] Please post to me at the address below. DATE: \_\_\_\_\_

[ ] I will make payment to your account (BSB: 083376, A/c. No. 646051819) on receipt of invoice showing total incl. postage.

[ ] My cheque, incl. postage, for \$ \_\_\_\_\_ is enclosed.

[ ] Please charge my MASTERCARD or VISA or AMEX, Account Number:- \_\_\_\_\_

[illegible]

Signature: \_\_\_\_\_ Expiry Date: \_\_\_\_\_

Name [Block Letters]: \_\_\_\_\_

ADDRESS: \_\_\_\_\_

Telephone: \_\_\_\_\_

Email:

[ ] Please record my interest in the following subjects and send me any relevant Short Lists:

---