

# GASTON RENARD Pty. Ltd.

*Postal Address:*  
P.O. Box 1030,  
Ivanhoe, Melbourne,  
Victoria, 3079, Australia.

Established 1945  
(A.C.N. 005 928 503)  
**ABN: 68 893 979 543**  
**www.GastonRenard.com**

*Electronic communications:*  
*Telephone:* +61 (0)3 9459 5040  
*Website:* [www.GastonRenard.com.au](http://www.GastonRenard.com.au)  
*E-mail:* [books@GastonRenard.com.au](mailto:books@GastonRenard.com.au)




**SHORT LIST No. 340 - 2020.**

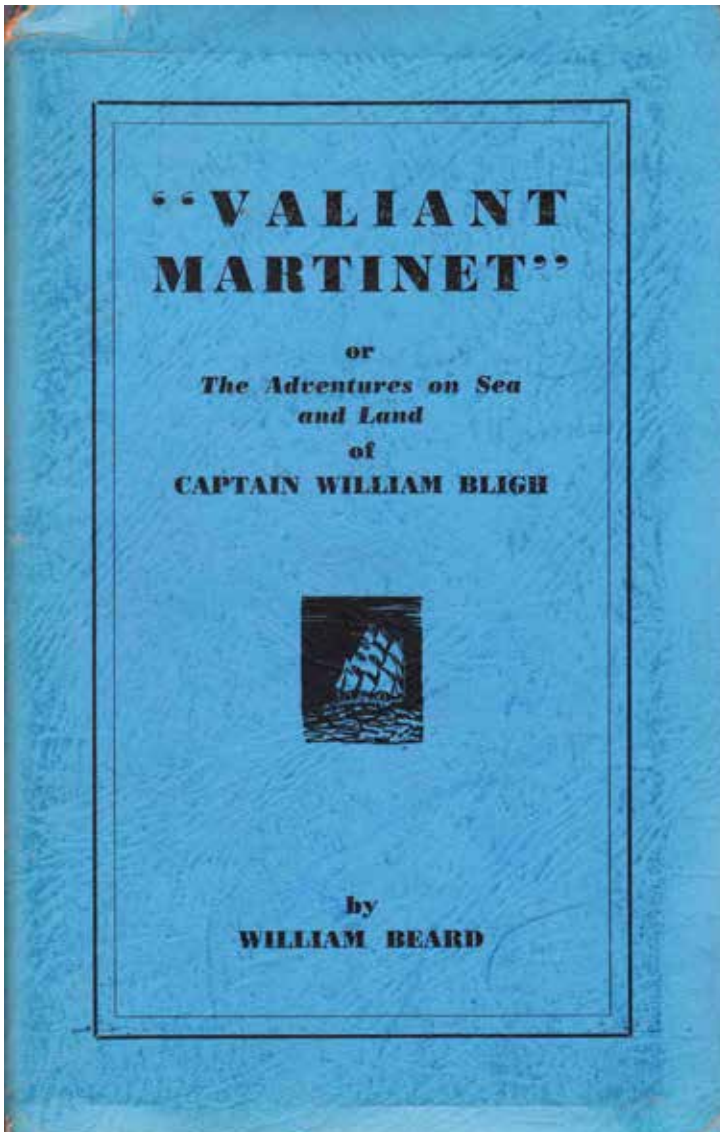
## **V IS FOR VOYAGES (AND A FEW OTHER THINGS).**

[This is the tall (portrait) version of this list. If you prefer the wide (landscape) version you can get it here: [Gaston Renard Short List No. 340 - Landscape Version](#)]

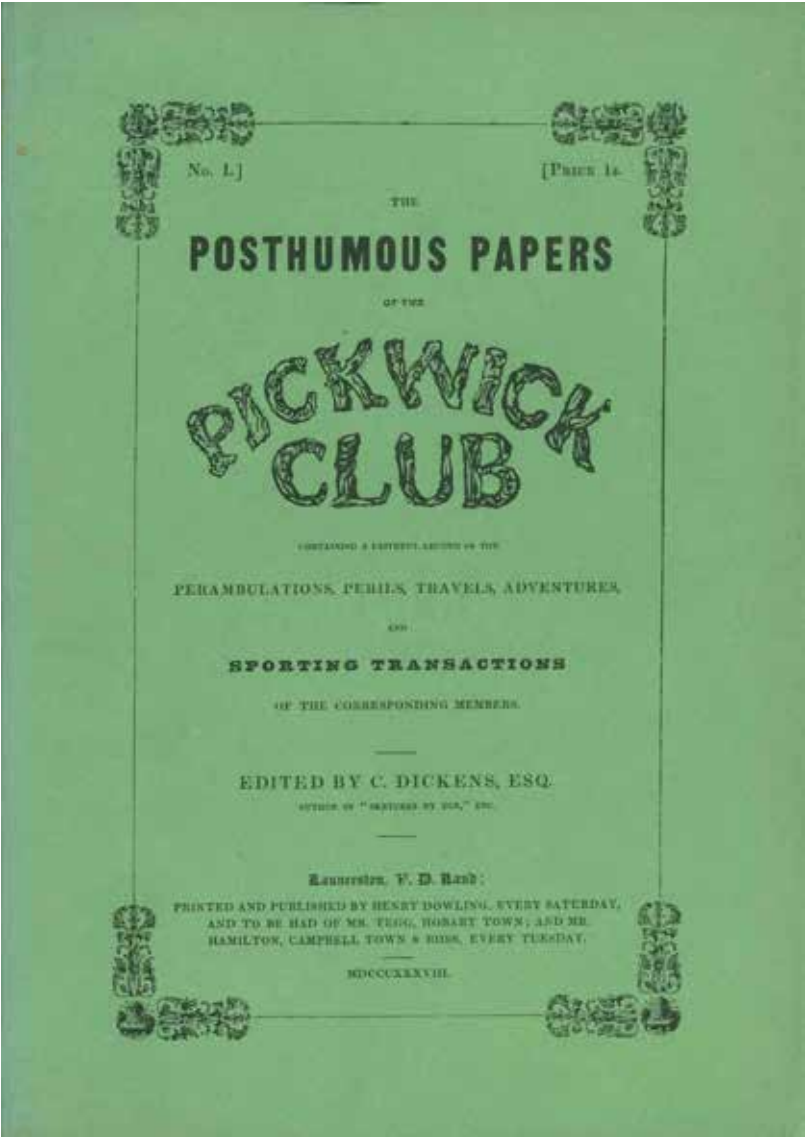
- 1 **James, John Stanley** ('The Vagabond', 'Julian Thomas'). **THE VAGABOND PAPERS.** Edited and with an Introduction by Michael Cannon. Med. 8vo; pp. xii, 274, [2](blank); frontispiece, 43 illustrations, bibliography, index; original cloth; a nice copy in slightly worn dustwrapper. (Melbourne); Melbourne University Press; (1969). \*\*\**An abridged edition of the 5 volumes originally published in 1877-78 by George Robertson.* #5192 **A\$30.00**



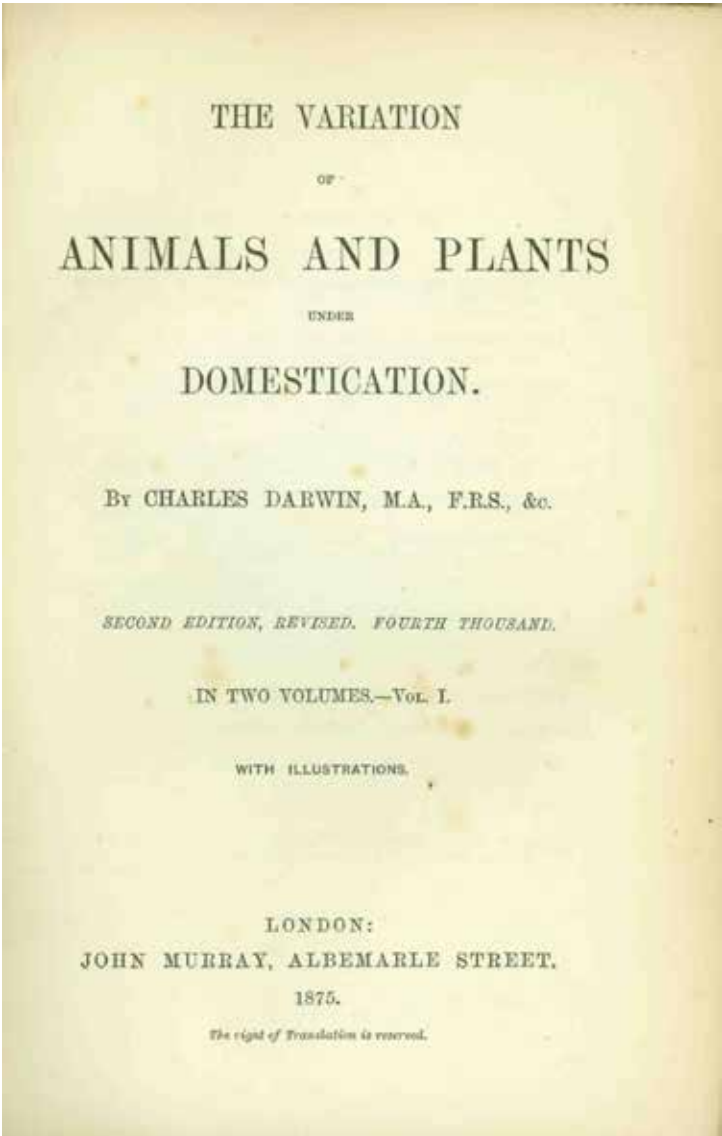
- 2    **Beard, William. “VALIANT MARTINET”** or, The Adventures on Sea and Land of Captain William Bligh. Roy. 8vo, First Edition; pp. 92(last blank); portrait frontispiece, 2 illustrations (1 double-page); original stiff wrappers; a very nice copy; very scarce. [Sydney; The Author; 1956]. \*\*\**“Of this edition, one hundred copies for sale and twenty-five for presentation have been privately printed for the author.”* Telling the story of Bligh’s life in verse form. #16735                    **A\$65.00**



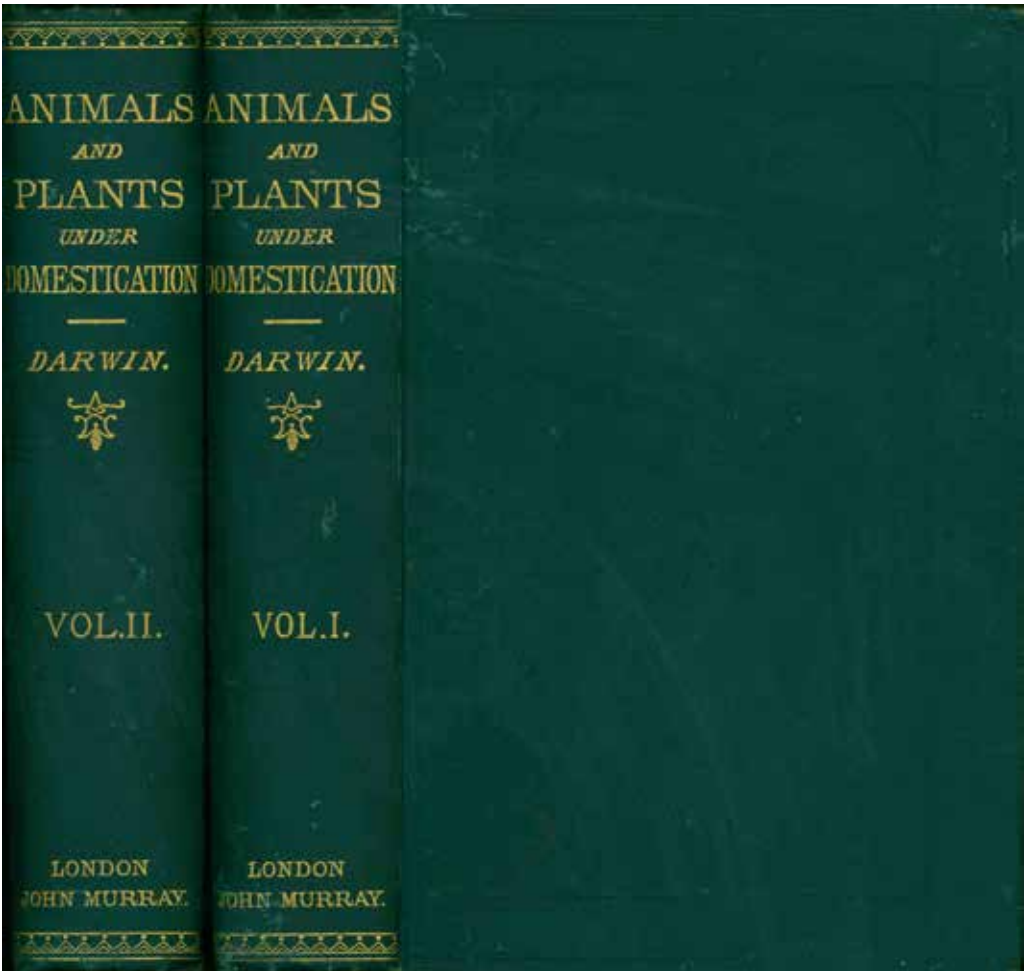
- 3     **Craig, Clifford.**     **THE VAN DIEMEN'S LAND EDITION OF THE PICKWICK PAPERS.** A general and bibliographical study with some notes on Henry Dowling. Roy. 8vo; pp. xiv, 66(last blank); endpaper illustrations, portrait of Dowling as frontispiece & 10 plates, references; original printed cloth; a fine copy in dustwrapper; very scarce. Hobart; Cat & Fiddle Press; 1973. \*\*\**Edition limited to 150 numbered copies. It went out-of-print almost immediately after publication.* #470     **A\$250.00**



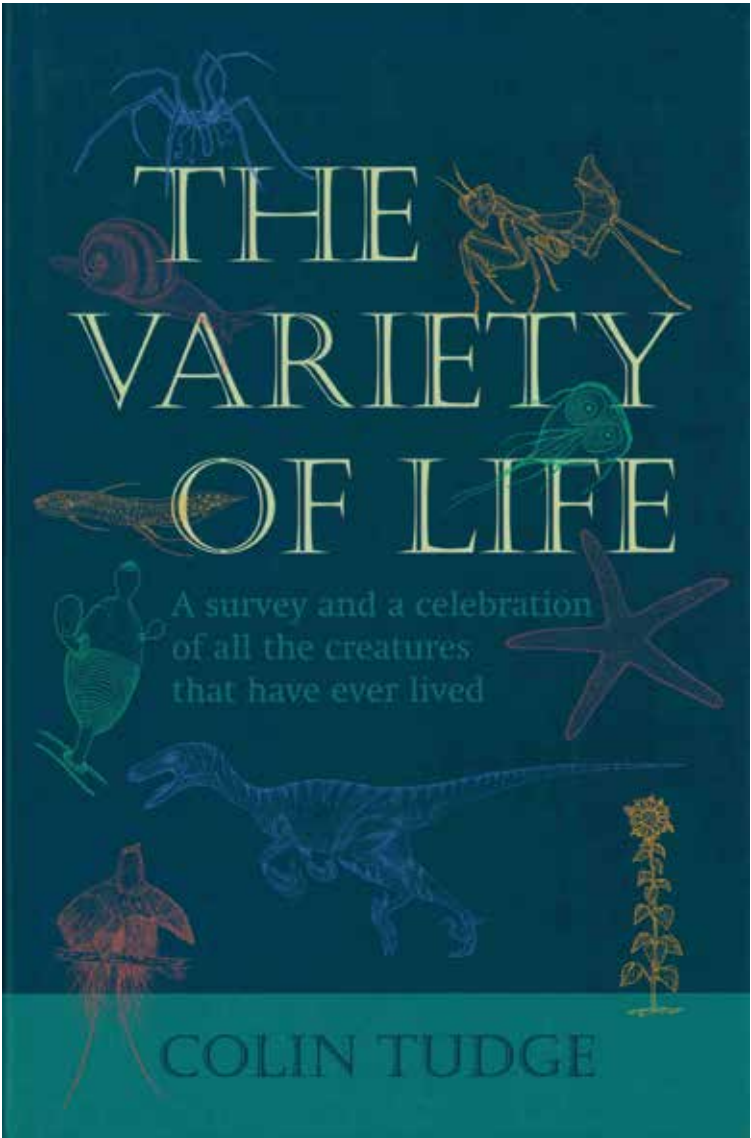
- 4     **Darwin, Charles. THE VARIATION OF ANIMALS AND PLANTS UNDER DOMESTICATION.** By Charles Darwin, M.A., F.R.S., &c. Second Edition, Revised. Fourth Thousand. In two volumes.—Vol. I [II]. With illustrations. London: John Murray, Albemarle Street. 1875. The right of Translation is reserved. 2 vols., cr. 8vo, First Issue of Second Edition; Vol. I, pp. [ii], xiv, 474(last adv.); 43 illustrations; Vol. II, pp. [ii], x, 496(last colophon only), 32(adv., dated January, 1876); index; entirely uncut (portion of Vol. II unopened) in the original cloth (Vol. I slightly marked; neat name of former owner on preliminary blanks); a very good, sound & clean set; scarce. London; John Murray; 1875. \*\*\**Freeman 880. In this work, the first issue of the Second Edition, DARWIN first states his theory of PANGENESIS.* #66710 **A\$1000.00**



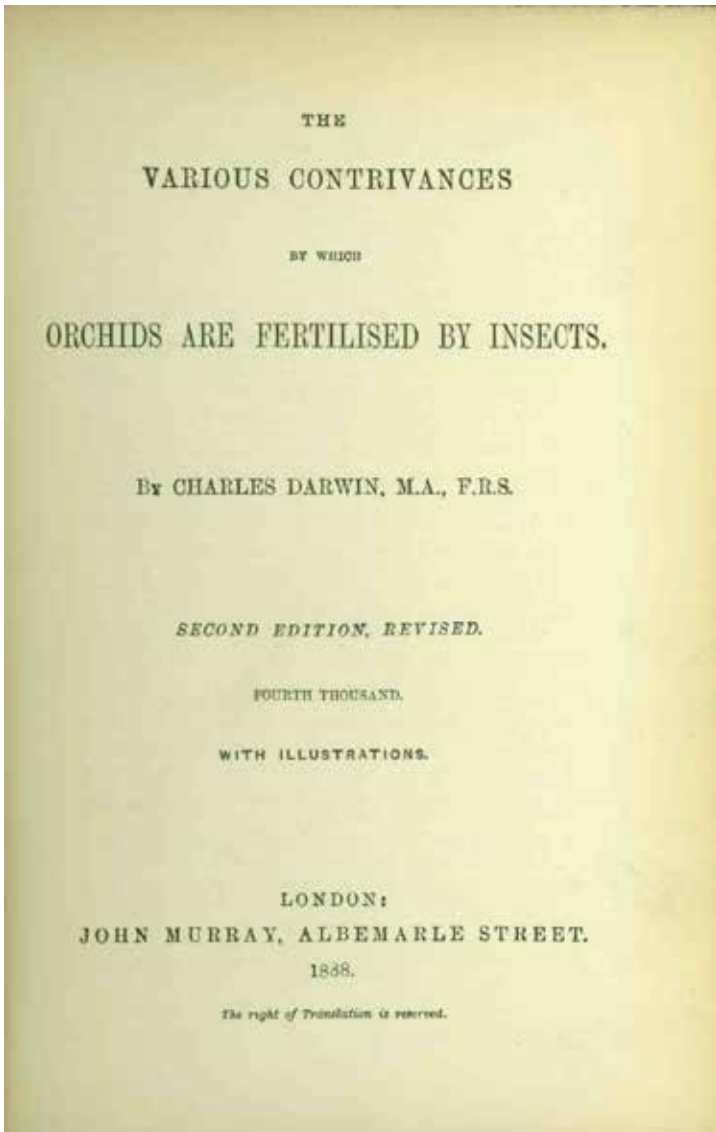
- 5     **Darwin, Charles. THE VARIATION OF ANIMALS AND PLANTS UNDER DOMESTICATION.** By Charles Darwin, M.A., F.R.S., &c. Second Edition, Revised. Seventh Thousand. In two volumes.—Vol. I [II]. With illustrations. London: John Murray, Albemarle Street. 1890. The right of Translation is reserved. 2 vols., cr. 8vo, Second Edition; Vol. I, pp. [ii], xiv, 474(last adv.); 43 illustrations; Vol. II, pp. [ii], x, 496(last blank), 32(adv., dated March, 1893); index; original green cloth, gilt (very slightly flecked); uncut; a very nice, clean & bright set; scarce. London; John Murray; 1890. \*\*\**Freeman 890. In this Second Edition, first issued in 1875, DARWIN first states his theory of PANGENESIS.* #66712     **A\$850.00**



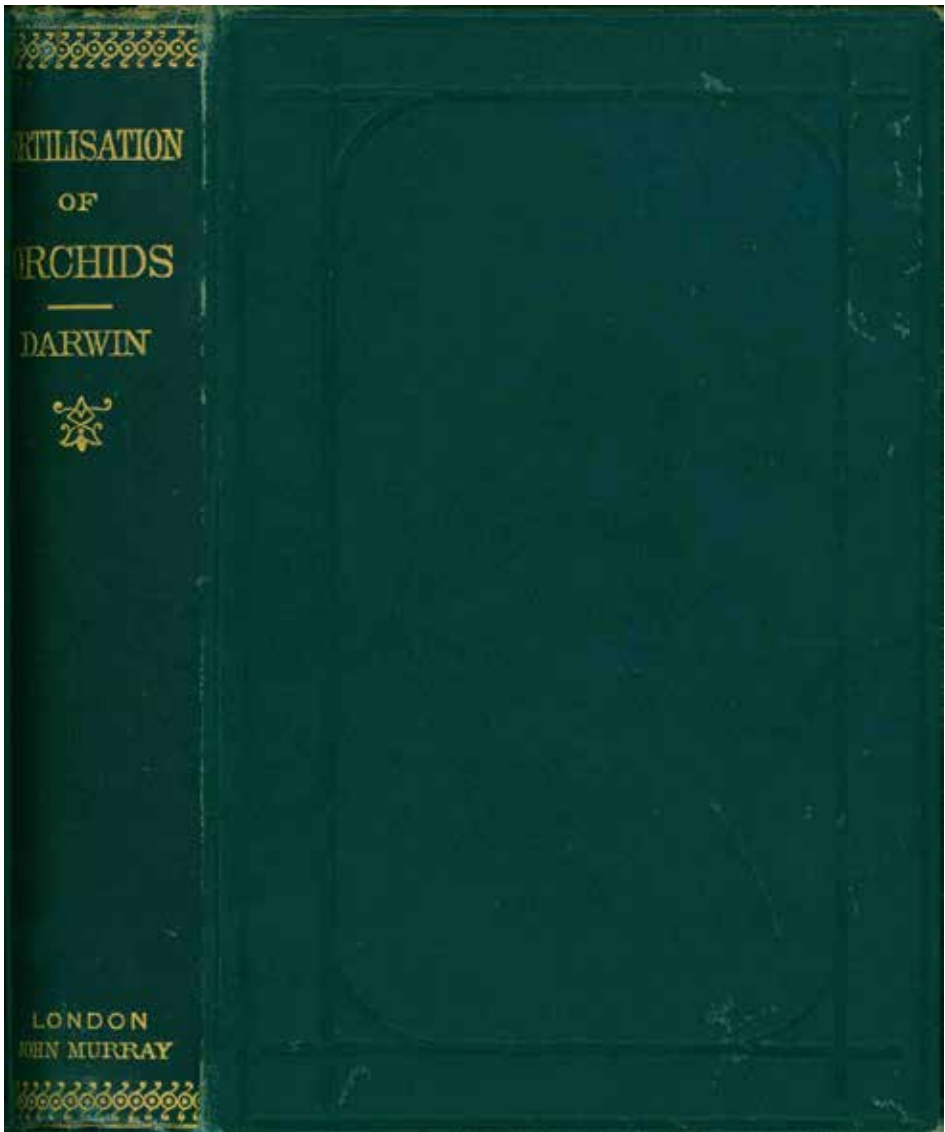
- 6     **Tudge, Colin. THE VARIETY OF LIFE.** A Survey and a Celebration of all the Creatures that Have Ever Lived. Impl. 8vo, First Edition, Second Impression; pp. xvi, 684, [4](blank); numerous text illustrations, sources, bibliography, general index & index of organisms; original cloth; a fine copy in dustwrapper. (Oxford); Oxford University Press; (2000). \*\*\**A wonderful book which lives up to the seemingly hyperbolic claims in the sub-title: well-illustrated and full of detailed information, with assessments of the history and state of knowledge in each area and guides to further information.* #9025 **A\$65.00**



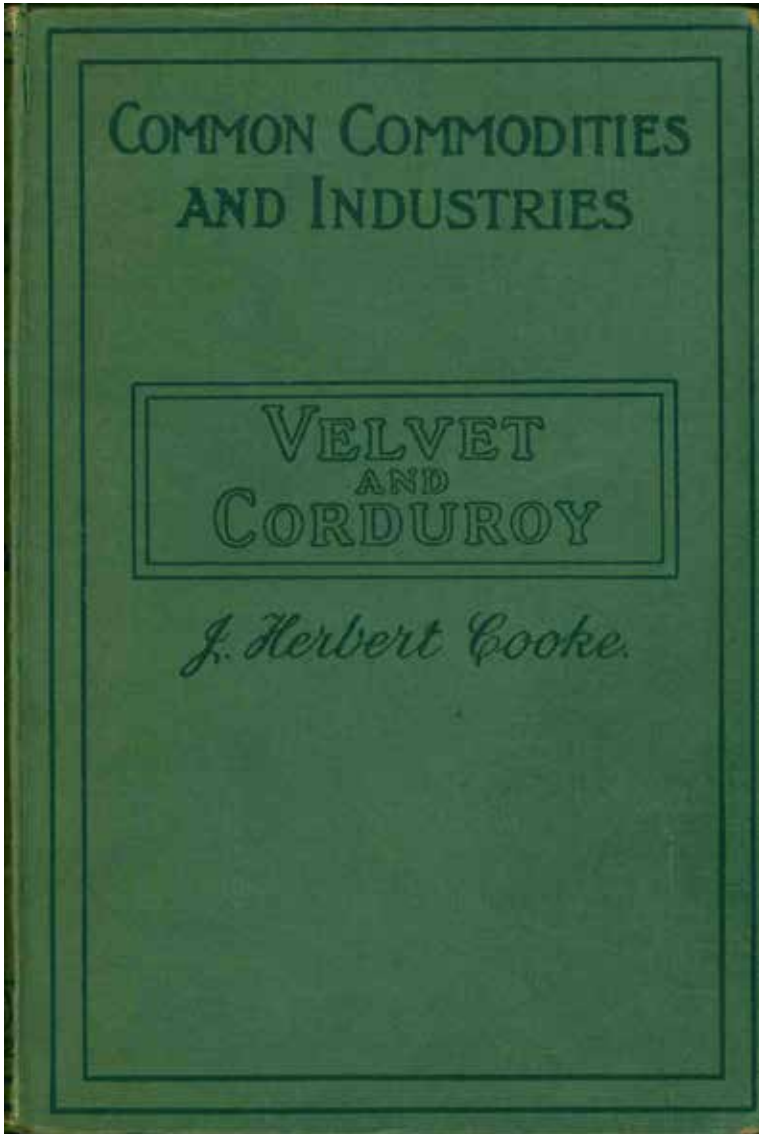
- 7 **Darwin, Charles. THE VARIOUS CONTRIVANCES BY WHICH ORCHIDS ARE FERTILISED BY INSECTS.** By Charles Darwin, M.A., F.R.S. Second Edition, Revised. Fourth Thousand. With Illustrations. Cr. 8vo, Fifth Issue of Second Edition; pp. xvi, 300, 32(adv. dated January, 1889); 38 illustrations, bibliography, index; original cloth, uncut; a very good, clean ex-library copy with erasure from spine, labels on front endpapers & a couple of neat stamps at start and end; scarce. London; John Murray; 1888. \*\*\**Freeman 808. The sixth issue of Darwin's work, first published in 1862, this second edition with considerably altered text, augmented by the text of a paper first prepared for insertion in the first French translation and a bibliography of works on the subject published in the intervening period.* #66716 **A\$175.00**



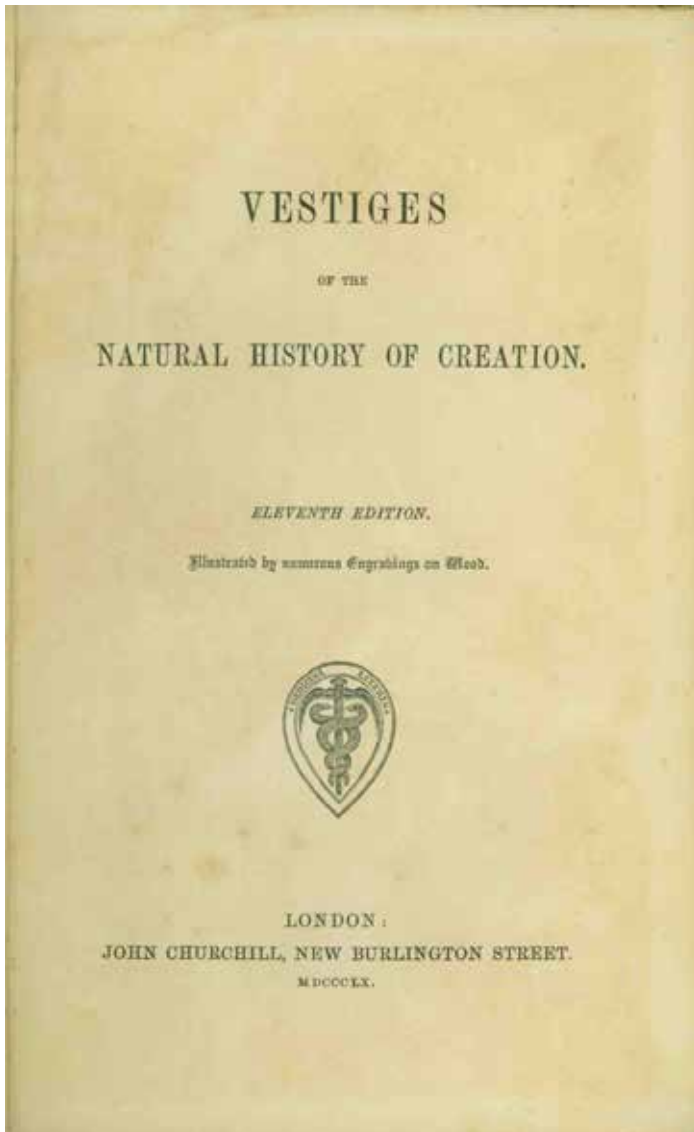
- 8 **Darwin, Charles. THE VARIOUS CONTRIVANCES BY WHICH ORCHIDS ARE FERTILISED BY INSECTS.** By Charles Darwin, M.A., F.R.S. Second Edition, Revised. Fifth Thousand. With Illustrations. Cr. 8vo, Sixth Issue of Second Edition; pp. xvi, 300, 32(adv. dated April, 1890); 38 illustrations, bibliography, index; original cloth (very slightly flecked), uncut; a fine, clean copy; scarce. London; John Murray; 1889. \*\*\**Freeman 810. The seventh issue of Darwin's work, first published in 1862, this second edition with considerably altered text, augmented by the text of a paper first prepared for insertion in the first French translation and a bibliography of works on the subject published in the intervening period.* #66717 **A\$450.00**



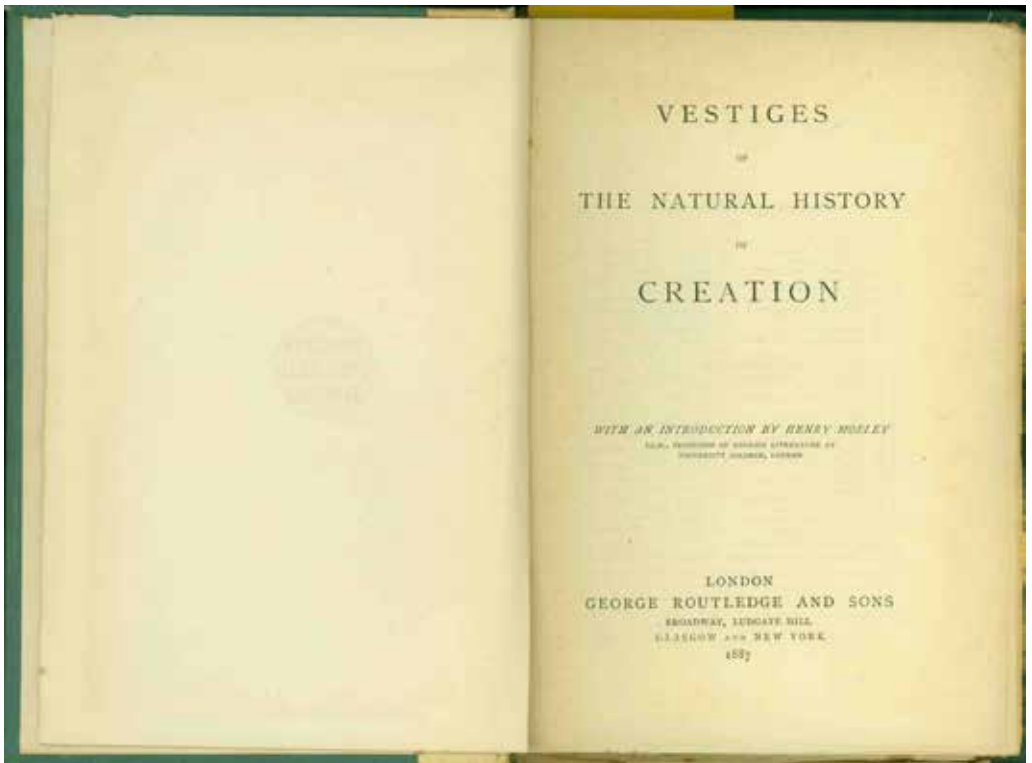
- 9    **Cooke, J. Herbert. Pitman's Common Commodities and Industries. THE VELVET AND CORDUROY INDUSTRY.** A Brief Account of the Various Processes connected with the Manufacture of Cotton Pile Goods. Cr. 8vo, First Edition; pp. x, 116, [2](adv.), 24(adv.); 13 illustrations, 7 diagrams, index; original papered boards; a very good copy. London; Sir Isaac Pitman & Sons; N.D. [c. 1925]. #39404 **A\$25.00**




- 10 [Chambers, Robert]. **VESTIGES OF THE NATURAL HISTORY OF CREATION.** Eleventh Edition. Illustrated by numerous Engravings on Wood. London: John Churchill, New Burlington. M CCC LX. Post 8vo, Eleventh Edition; pp. [iv], 286, [2], lxiv(Proofs, illustrations, authorities, etc.); 106 figures; original green cloth (rubbed & a little marked; hinges weak); uncut; a very good copy; very scarce. London; John Churchill; [1860]. \*\*\**An anonymous work which had an enormous influence on Charles Darwin, first published in 1844 and here greatly enlarged. This edition (the second to be illustrated) was published just following publication of Darwin's 'Origin' and is Chambers' final revision of the text. A twelfth edition, published in 1884 following Chambers' death, reprints this text and acknowledges his authorship.* #36388 **A\$650.00**



- 11 **Chambers, Robert. VESTIGES OF THE NATURAL HISTORY OF CREATION.** With an Introduction by Henry Morley. Cr. 8vo; pp. [3]-286(lacking half-title), [2](adv.); full-page diagram; original quarter vellum (a bit stained), with cloth sides; top edge gilt, others uncut; a very good copy; very scarce. London; George Routledge and Sons; 1887. \*\*\**An anonymous work, first published in 1844 by John Churchill, which had an enormous influence on Charles Darwin. The text follows that of the first edition. A volume in Morley's Universal Library.* #66863 **A\$95.00**



- 12 **Turner, Trevor and Turner, Jean; Edited by. VETERINARY NOTES FOR CAT OWNERS.** Med. 8vo, First Edition; pp. [iii]-xxii (complete, as issued), 556; 4 coloured plates, numerous b/w. illustrations, references, index; original papered boards; a fine copy in dustwrapper. London; Stanley Paul; (1994). *\*\*\*A most useful and comprehensive reference.* #65150 **A\$45.00**



## RARE PACIFIC NARRATIVE

- 13 **Michelena Y Rojas**, Francisco. **VIAJES CIENTIFICOS EN TODO EL MUNDO**, desde 1822 hasta 1842; durante los cuales fueron visitadas la Oceania en sus tres nuevas divisiones geographicas: Malesia, Polynesia y Australia; el Asia y sus grandes regiones: China, India y Arabia; el Africa en lo mas interesante de ella: Cairo, Alejandria, Argel y Tunez; Cuatro veces la Europa en sus Imperios, reinos y ciudades: Inglaterra, Francia, Espana, Italia, Turquia y Grecia, etc.; otras Tantas la America en los principales Estados que la Componen: Canada, Estados Unidos, Mejico, Venezuela, Nueva Granada, Ecuador y Peru, etc. Dedicados A la Nacion Venezolana por Francisco Michelena Y Rojas. Madrid. I. Boix, Editor, calle de carretas, num. 8. MDCCXLIII. Roy. 8vo, First Edition; pp. [ii](blank), 428, [4](index, last blank); portrait frontispiece, a large folding map of the Pacific (a short tear repaired), folding plan of Sydney in 1840, 12 lithographed plates executed by J. Aragon (a small narrow strip torn from blank fore-margin of first plate), Errata, List of Subscribers; a fine copy with only a touch of the foxing usually found; recent half dark red morocco, raised bands on spine, with cloth sides. Madrid; I. Boix; 1843. \*\*\**Ferguson 3697 (2 copies only); Hill 2, 1157; Not in Sabin; O'Reilly-Reitmann 1039; Forbes 1431. Michelena y Rojas was a native of Venezuela and his narrative was printed in Spain for publication in Venezuela by subscription. Ferguson notes erroneously that this work contains accounts of all seven voyages made by the author, but in fact the entire work (apart from a brief note in the Preface) concerns his sixth and most important voyage, one of the rarest and least-known voyages to the Pacific. Departing from Mazatlan, Mexico, Michelena y Rojas crossed the Pacific in the years 1840-41, spending some 33 days exploring the Hawaiian Islands (to which he devotes 4 chapters, including portraits of Kamehameha III and Governor John Adams). From there he sailed to Tahiti, Rotuma and via Norfolk Island to Australia (with a fine plan of Sydney in 1840, a plate of part of the Botanic Gardens and another of the aboriginal inhabitants). He continued to Vanikoro (with an account of Dillon's discovery of the fate of La Perouse), Guam in the Marianas, the Caroline Islands, Philippines, Macao, and Singapore. His route is traced on the folding map and the author includes an account of the Papuans. Some doubt has been cast by Saul H. Riesenberg on the authenticity of the narrative but it seems clear that it is an amalgam of personal observation and information from other contemporary sources. Michelena also published (1837) the official account of the Venezuelan exploring expedition up the Orinoco and down the Amazon Rivers, and later wrote a history of South American exploration published in 1867. #34806*

**A\$8500.00**

- 14 **Cannon, Michael; Editor. *THE VICTORIAN GOLDFIELDS 1852-3.***  
An Original Album by S. T. Gill. Edited and Introduced by Michael Cannon.  
Oblong med. 4to, Second Edition; pp. [iv], 100; 41 coloured full-page illustrations,  
bibliography; original stiff wrappers; a fine copy. (Melbourne); State Library of  
Victoria; (1992). #45295 **A\$75.00**

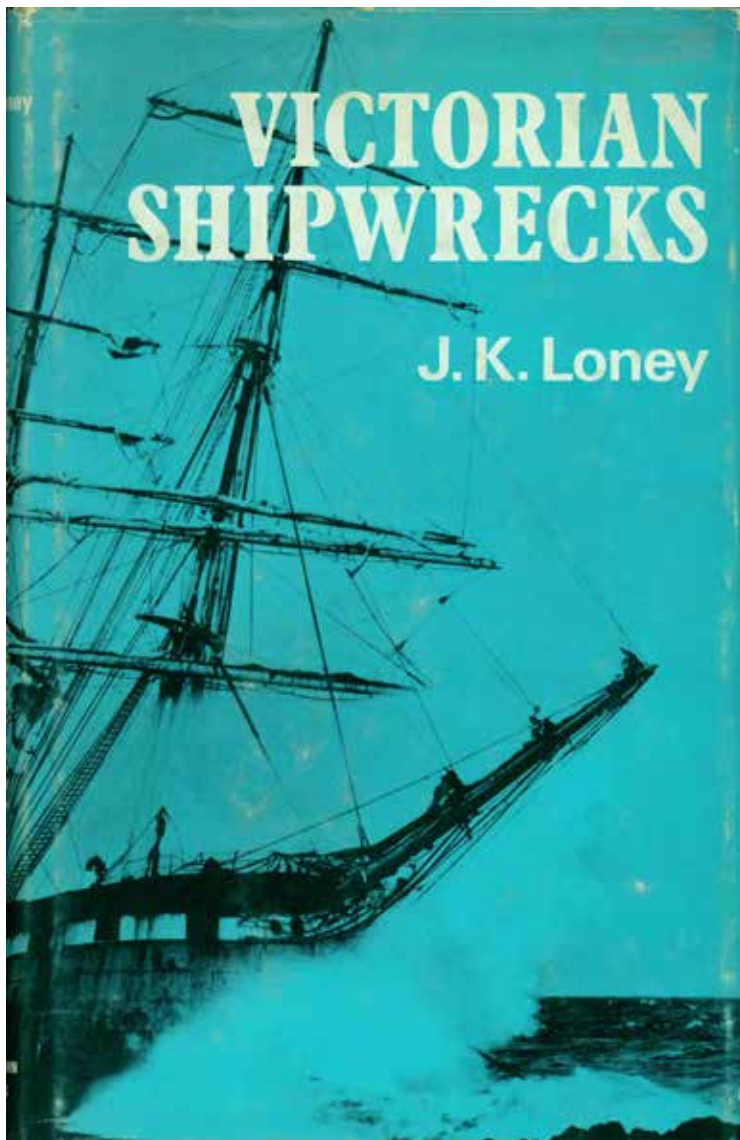
# THE VICTORIAN GOLD FIELDS 1852-3

*An Original Album by S.T. Gill*

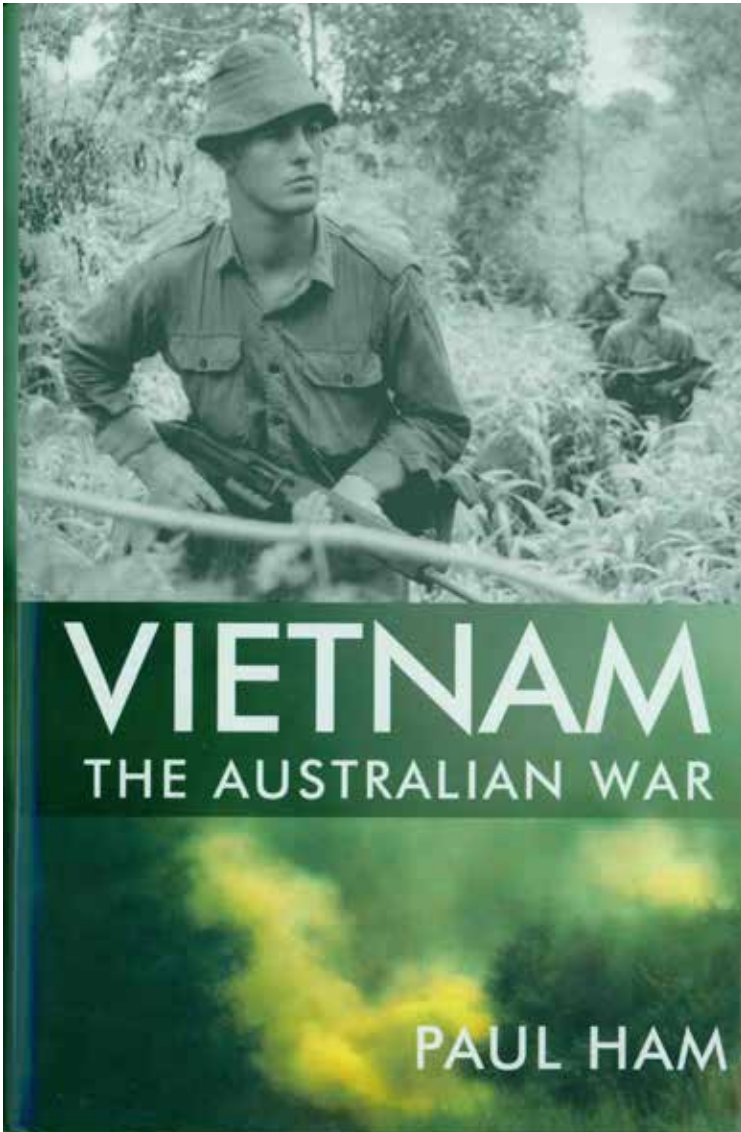


EDITED AND INTRODUCED BY MICHAEL CANNON

- 15 **Loney, J. K. VICTORIAN SHIPWRECKS.** All Wrecks in Victorian Waters and Bass Strait, including King Island and the Kent Group. Med. 8vo, First Edition; pp. [x], iv, 178(last blank); endpaper maps, 16 illustrations on 8 plates, 18 appendices, bibliography, glossary, index; original papered boards; (small stain in bottom margin only of several leaves); a very good copy in dustwrapper. Melbourne; Hawthorn Press; 1971. #5106 **A\$35.00**



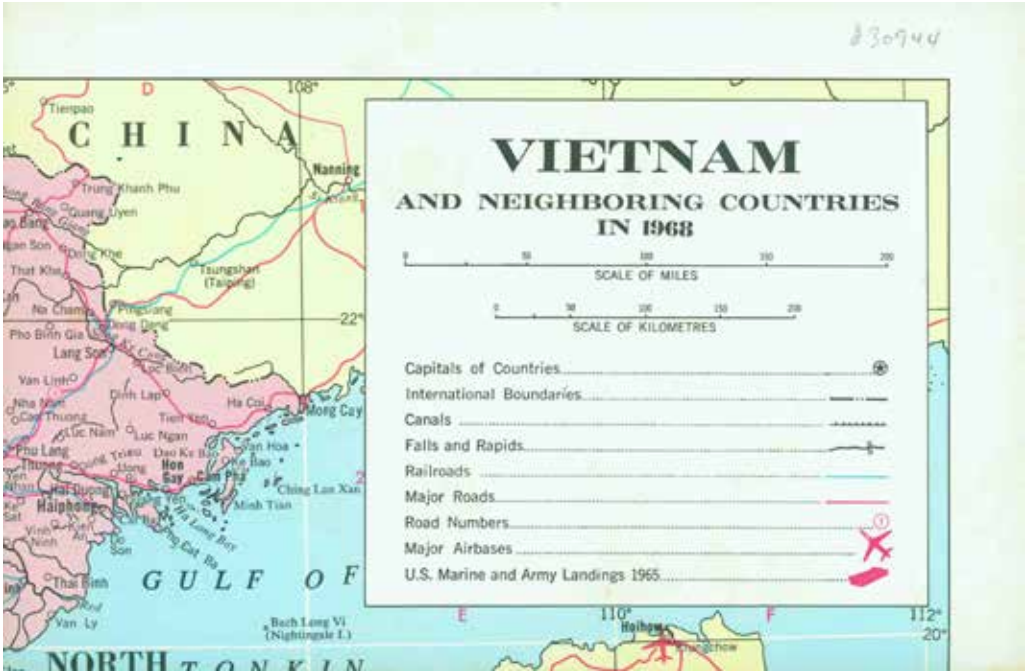
- 16 **Ham, Paul. VIETNAM.** The Australian War. Med. 8vo, First Edition; pp. xviii, 814; 6 full-page maps, 24 plates, a few text illustrations, 4 appendices, notes, bibliography, index; original papered boards; (a passage on Page 625 underlined and noted with sarcasm); a fine copy in dustwrapper. (Sydney); HarperCollins Publishers; (2007). #30962 **A\$65.00**



17

Vietnam War: VIETNAM AND NEIGHBOURING COUNTRIES IN 1968. Folded coloured map, 450 x 600 mm approx., plus margins; scale 70:200 million; a very good copy. Maplewood, N.J.; Hammond Incorporated; 1968. #30944

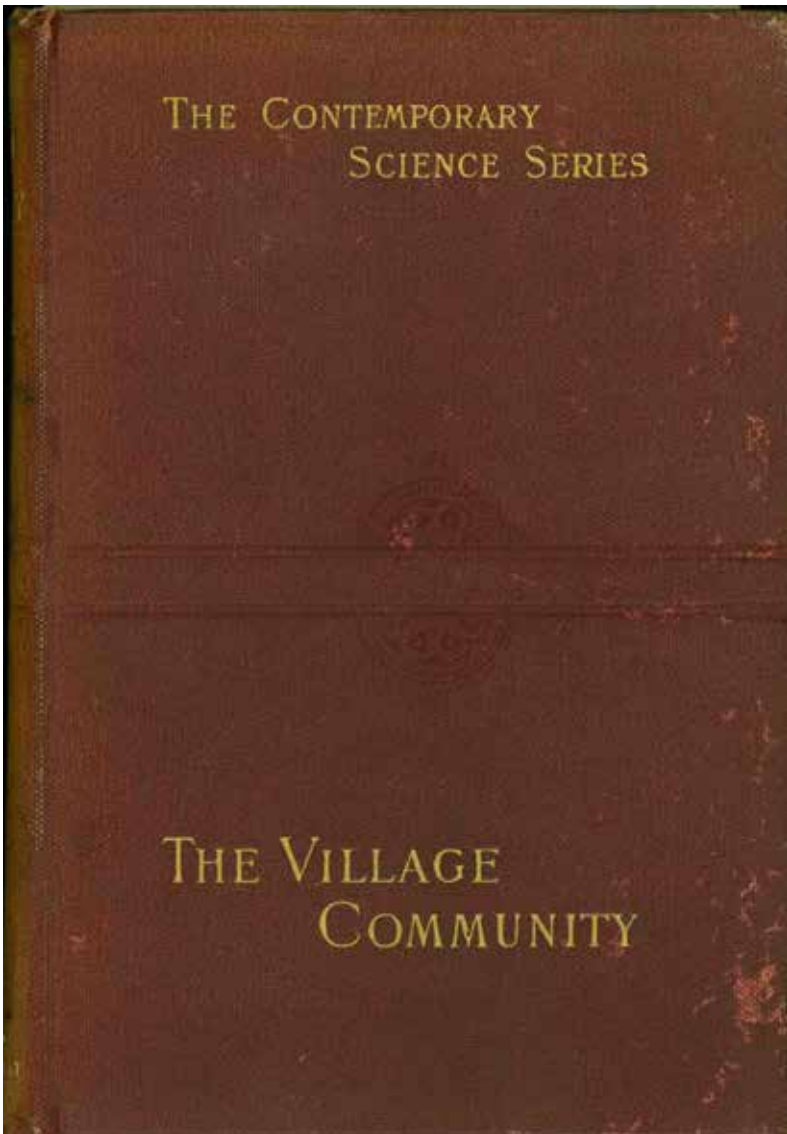
A\$25.00




- 18 **White, George Francis. VIEWS IN INDIA, CHIEFLY AMONG THE HIMALAYA MOUNTAINS**, taken during Tours in the Direction of Mussooree, Simla, the Sources of the Jumna and Ganges, &c. &c. in 1829-31-32. With Notes and Descriptive Illustrations. By Lieut. George Francis White, of the 31st Regiment. Fisher, Son, and Co., London & Paris. MDCCCXXXVI [-VII]. 2 vols., demy folio, First Edition; Division I, pp. xvi (including engraved title-page), [17]-82 (last blank), [4] (list of subscribers); 16 very fine engraved plates, proofs on India Paper; Division II, pp. [vi], 83-140, [4] (list of subscribers); 14 very fine engraved plates, proofs on India Paper, index; original publisher's embossed cloth (neatly rebacked; some foxing, mostly of margins); top edges gilt; a very good set; scarce. London & Paris; Fisher, Son & Co.; 1836-37. \*\*\**The plates are FIRST PROOFS ON INDIA PAPER, with fine, clean impressions. The work was advertised as available only to Subscribers and was almost entirely subscribed by May, 1837.* #26435 **A\$1250.00**



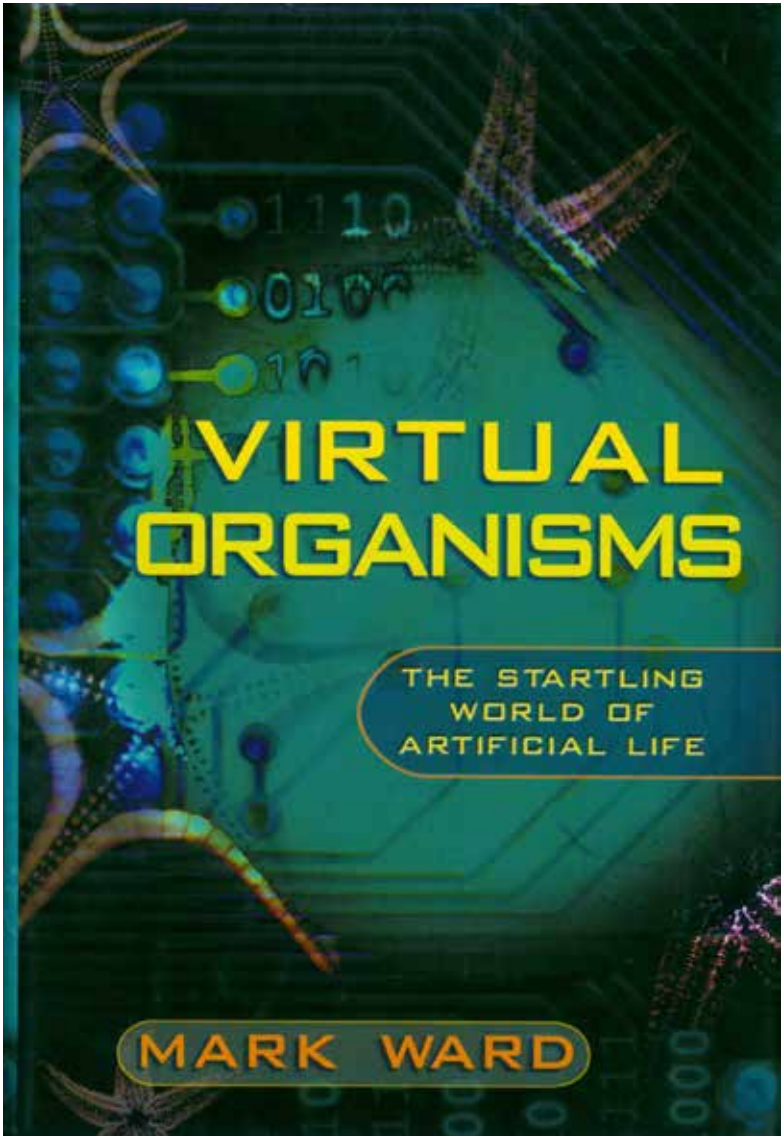
- 19 **Gomme, George Laurence. THE VILLAGE COMMUNITY.** With special reference to the origin and form of its survivals in Britain. With maps and illustrations. Cr. 8vo, First Edition; pp. [iii]-xii(lacking half-title), 300, [16](adv.); 5 maps (3 folding), 12 figures, index; original cloth, gilt (a little flecked; spine faded; some light pencilled marginalia); a very good copy; scarce. London; Walter Scott; 1890. \*\*\**The Contemporary Science Series, Edited by Havelock Ellis, Volume VI. Includes references to India.* #65836 **A\$25.00**



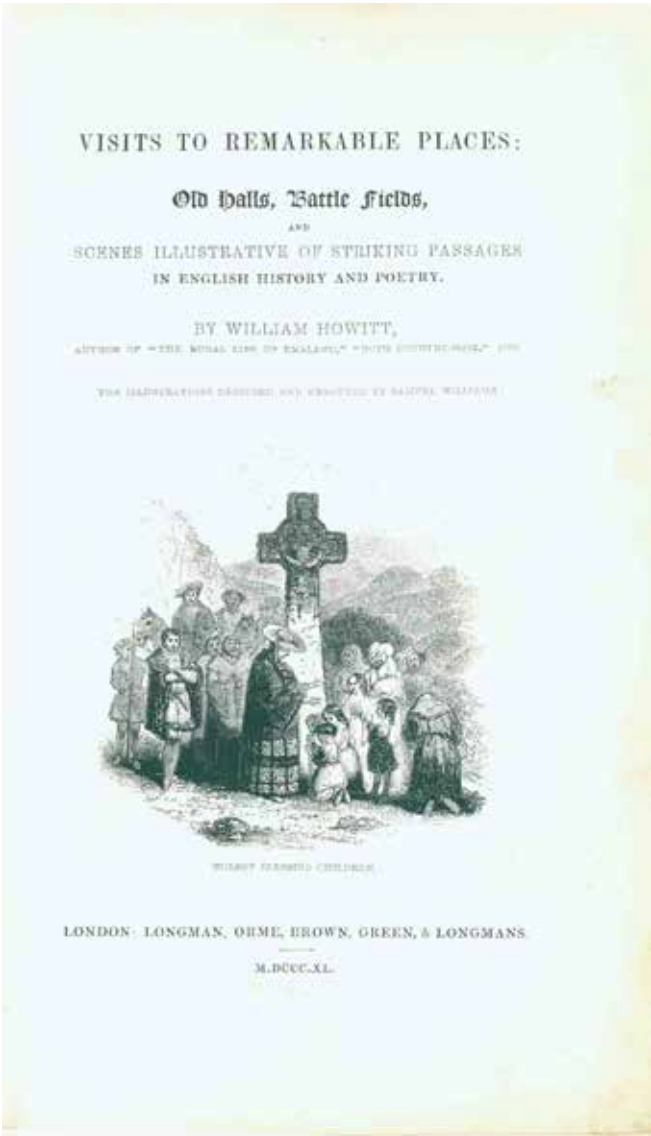
- 20 [Hakluyt, Richard]. **VIRGINIA VOYAGES FROM HAKLUYT.** Edited with an Introduction by David B. Quinn and Alison M. Quinn. Roy. 8vo, First Edition; pp. xxviii, 196(last blank); folding map, 12 plates, notes, bibliography, chronology, index of subjects & index of persons and places; original cloth; a fine copy in dustwrapper. London; Oxford University Press; 1973. \*\*\**Oxford English Memoirs and Travels.* #50106 **A\$45.00**



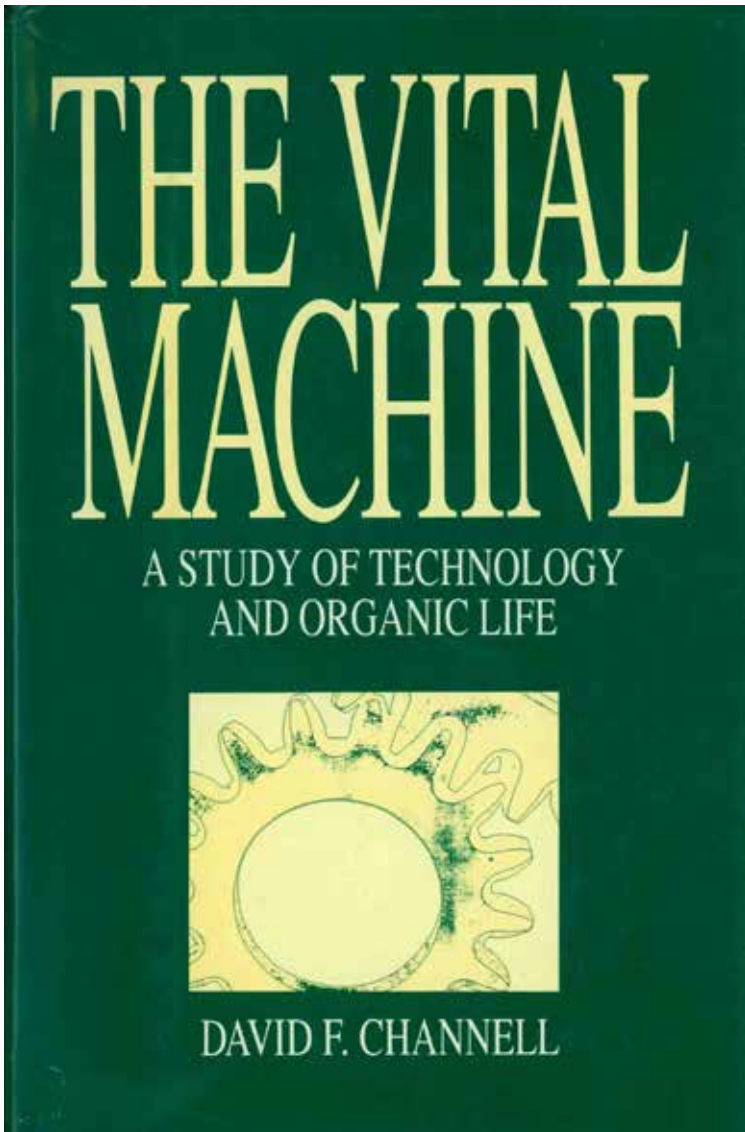
- 21   **Ward, Mark.** **VIRTUAL ORGANISMS.** The Startling World of Artificial Life. First U.S. Edition; pp. xiv, 306; a few figures, notes & references, bibliography, index; original papered boards; a nice copy in dustwrapper. New York; Thomas Dunne Books, St. Martin's Press; (2000). *\*\*\*First published 1999 by Macmillan.* #67151 **A\$25.00**



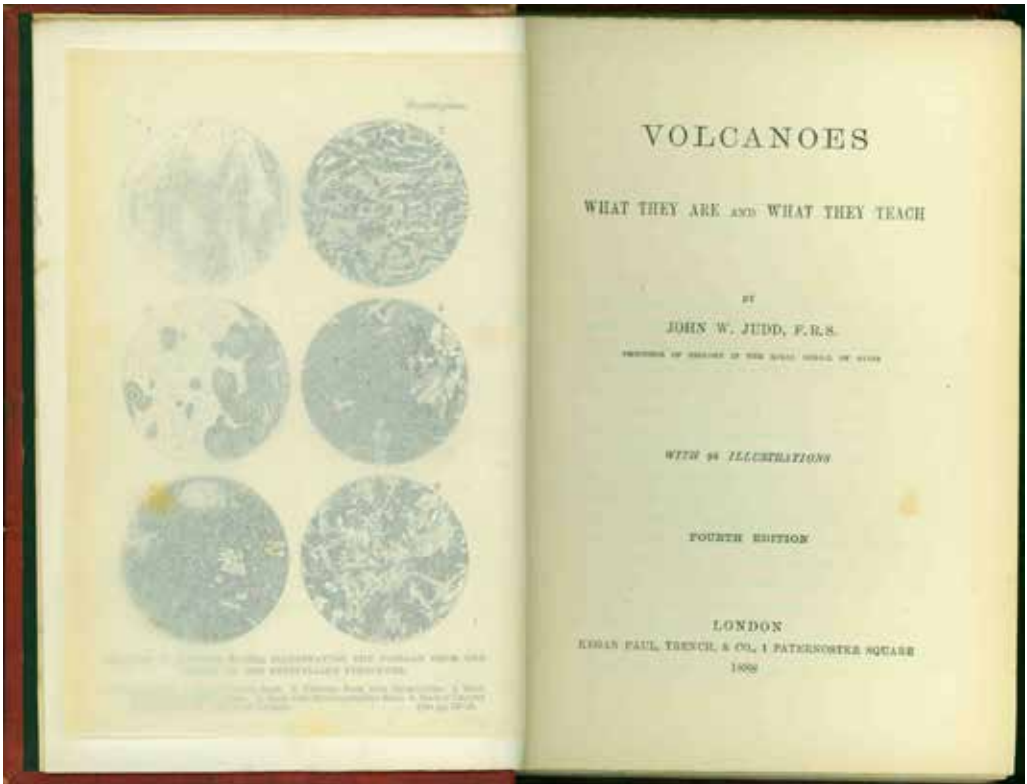
- 22 **Howitt, William.** **VISITS TO REMARKABLE PLACES:** Old Halls, Battle Fields, and Scenes Illustrative of Striking Passages in English History and Poetry. [First Series]. Med. 8vo, First Edition; pp. viii, 526, [2](adv.), 16(inserted adv. dated February 1840); numerous engraved illustrations; modern quarter morocco, with cloth sides; a very good copy; scarce. London; Longman, Orme, Brown, Green, & Longmans; M.DCCC.XL [1840]. \*\*\**A second series was published in 1842.*  
#13181 **A\$175.00**



- 23 **Channell, David F. *THE VITAL MACHINE*.** A Study of Technology and Organic Life. Med. 8vo, First Edition; pp. xii, 192, [4](blank); 8 plates, notes, index; original quarter cloth; a very good copy in dustwrapper. New York; Oxford University Press; 1991. #46966 **A\$30.00**

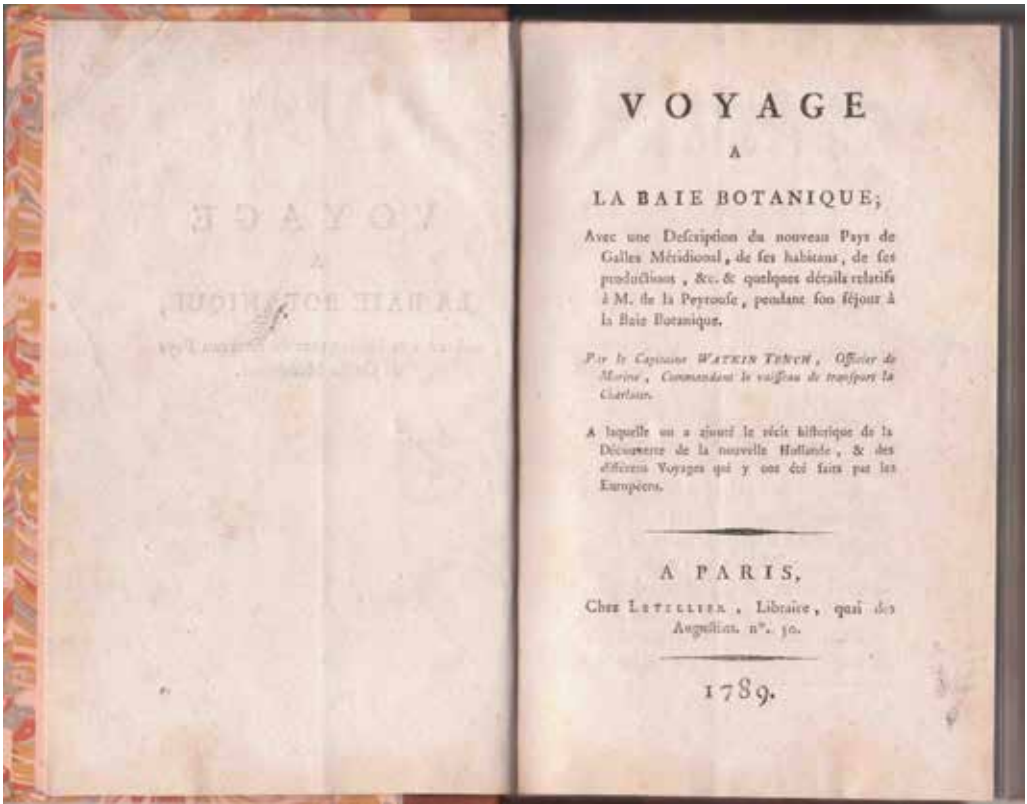


24 **Judd, John W.; F.R.S. VOLCANOES.** What they are and what they teach. With 96 illustrations. Fourth Edition. Cr. 8vo, Fourth Edition; pp. xvi, 382, [2] (blank); 95 figures including 11 plates, index; original red cloth, decorated in gilt & black; uncut; a nice copy; very scarce. London; Kegan Paul, Trench, & Co; 1888. \*\*\**The International Scientific Series, Vol. XXXV.* #65809 **A\$85.00**



TENCH'S ACCOUNT OF BOTANY BAY - WITH ADDITIONS

- 25 Tench, Watkin. **VOYAGE A LA BAIE BOTANIQUE;** avec une Description du nouveau Pays de Galles Meridional, de ses habitans, de ses productions, &c. & quelques details relatifs a M. de la Peyrouse, pendant son sejour a la Baie Botanique. Par le Capitaine Watkin Tench, Officier de Marine, Commandant le vaisseau de transport la Charlotte. A laquelle on a ajoute le recit historique de la Decouverte de la nouvelle Hollande, & des differens Voyages qui y ont ete faits par les Europeens. A Paris, Chez Letellier, Libraire, quai des Augustins. no. 50. 1789. 8vo; First French Edition; pp. viii, 266; modern quarter calf with marbled sides in contemporary style; a little marginal pale staining towards end, but a nice, clean and crisp copy; rare. Paris; Letellier; 1789. \*\*\**Ferguson 53. Without the folding map, lacking from most copies. The first and most popular of the First Fleet accounts, Tench's work was published in three London editions and in Dublin, and translated and published into several languages, all in 1789. This first French edition is of particular interest as the "Recit Historique" (of 86 pages) and the translator's notes are useful additions to Tench's account.* #23905 **AS\$1100.00**



26 **Peron, F[rancois], & Freycinet, Louis. VOYAGE DE DECOUVERTE AUX TERRES AUSTRALES**, execute par Ordre de Sa Majesté l'Empereur et Roi, sur les Corvettes Le Geographe, Le Naturaliste, et la Goelette Le Casuarina, pendant les Annees 1800, 1801, 1802, 1803, et 1804 ... redige par M. F. Peron [et continue Par M. Louis Freycinet, Capitaine de fregate, Naturaliste de l'Expedition]. A complete set of the First Edition of this work, including the very rare text and atlas volumes of Navigation and Geography, comprising: **[HISTORIQUE]**. 2 vols., med 4to, Vol. I, pp. [iv], xvi, 496, [2] (Errata du Tome Premier et Atlas), iv (Contents to Tome Second, last blank); these last two leaves, being the projected list of contents for Volume II (which was not, in the event, published until 9 years later) are very rarely found and comprise, in effect, a Prospectus for: Vol. II, pp. xxxii, 472 (last blank); frontis. portrait of Peron, 2 folding tables (pp. 342bis and 346bis); pages 458-464 comprise corrections and additions to Vol. I, pages 465-66 corrections to Vol. II, page 467 corrections to the Atlas and page 468 a Supplement to the errata to the Navigation and Geography (see below) and pages 469-471 is a table of contents to this Volume II, these differing from those given in Volume I); very fine and clean; contemporary full marbled calf, gilt. Paris; Imprimerie Royale; 1807-16.

**ATLAS** par MM. Lesueur et Petit. Dirige par J. Milbert. [Engraved title-page]. Super roy. 4to, pp. [vi] (engraved title [Plate I], verso blank & Contents, 4pp.); 40 very fine engraved plates numbered II to XLI (2 folding), including a plan of Sydney, and 23 of which are finely hand-coloured; (but for very slight occasional foxing and a little dust-soiling of last plate, fine and clean); [bound with Part II]; pp. [vi] (engraved title, verso blank & Contents, 4pp., last blank); 2 large folding charts (numbered 1 & 2), 24 other maps & plans (on 12 plates, numbered 3-14); fine and clean; contemporary quarter calf, with marbled paste-papered sides to match the text volumes (above). Paris; 1811.

**NAVIGATION ET GEOGRAPHIE**. ... redigee Par M. Louis Freycinet, Capitaine de fregate, ...; Commandant du Casuarina pendant l'expedition. Med. 4to, pp. xvi, 576, [2] (Errata et Additions); 90 pages of tables; (some occasional minor foxing & browning); recently bound in full leather; uncut; very rare. Paris; Imprimerie Royale; 1815.

**ATLAS**. Folio, First Edition; pp. [iv] (title-page & Table of Charts, versos blank); 25 double-page & 7 full-page charts, finely engraved; modern half morocco, with marbled sides; (some foxing of several charts, but not severe; No. 29 with a little surface damage near upper edge from drops of candle-wax and its subsequent removal, with only the slightest loss of printed image to upper frame and a tiny portion of the representation of the River Hawkesbury; otherwise generally fine and clean); very rare. Paris; 1812.

Together 3 vols. text, 4to, 2-part atlas in 1 vol., royal 4to, and Navigation atlas 1 vol. folio. Paris; Imprimerie Imperiale [et] Royale; 1807-1816.

\*\*\*See Ferguson 449 (Historique), 536 (navigation atlas) and 603 (navigation text). Both the text and atlas of the Navigation and Geography are very rare and complete sets of the entire work are seldom encountered. The charts in the Atlases (both to the Navigation and to the Partie Historique) are mainly by de Freycinet, and the fine illustrations are by Lesueur and Petit. The plates consist of 5 coloured coastal views, natural history subjects (9 coloured), topographical views, native weapons, canoes, habitations, etc. (some coloured), and 10 portraits (4 coloured) of NAMED Aborigines by Nicolas-Martin Petit (1777-1804). One of the folding topographical views is a fine plate of Sydney by Charles Alexandre Lesueur (1778-1846). The expedition was commanded by Nicolas Thomas Baudin (1754-1803), who died at Batavia on the way home. The purpose of the voyage was the thorough examination of the western and southern coasts of Australia, and especially to investigate a belief that a strait existed linking the southern sea with the Gulf of Carpentaria, thus dividing New Holland into two large islands. A six months' stay at Sydney is fully described by Peron, embodying a valuable account of life in the early years of the settlement. [A fuller description is available on application].



NOUVELLE-HOLLANDE : VUE GENERALE  
du golfe de Carpentarie, vu de la rade de Sydney.  
(Dessiné par M. de Freycinet, gravé par M. Petit)

is a fine plate of Sydney by Charles Alexandre Lesueur (1778-1846). The expedition was commanded by Nicolas Thomas Baudin (1754-1803), who died at Batavia on the way home. The purpose of the voyage was the thorough examination of the western and southern coasts of Australia, and especially to investigate a belief that a strait existed linking the southern sea with the Gulf of Carpentaria, thus dividing New Holland into two large islands. A six months' stay at Sydney is fully described by Peron, embodying a valuable account of life in the early years of the settlement. [A fuller description is available on application].

#13976 **A\$85,000.00**

- 27 **Peron, Francois, & Freycinet, Louis de: VOYAGE DE DECOUVERTES AUX TERRES AUSTRALES**, fait par Ordre du Gouvernement, sur les corvettes le Geographe, le Naturaliste, et la goelette le Casuarina, pendant les Annees 1800, 1801, 1802, 1803, et 1804; Historique. Redige par Peron, et continuee par M. Louis de Freycinet. Seconde Edition, revue, corrigee et augmentee par M. Louis de Freycinet, .... Ouvrage enrichi d'un superbe atlas compose de 68 planches, dont 27 coloriees. Tome Premier. [Second, Troisieme, Quatrieme]. Paris, Arthus Bertrand, Libraire-Editeur, rue Hautefeuille, No 23. 1824. 4 vols., post 8vo, text, & 1 vol., impl. 4to, Atlas; Second Edition; Vol. I, pp. [iv](half-title, verso colophon, title, verso blank), [v]-xviii(Preface by de Freycinet, dated June, 1824), [xix]-xxiv(names of officers, cadet-officers, scientists and artists of the expedition), 400; portrait of Peron as frontis.; Vol. II, pp. [iv](half title, verso colophon, title, verso blank), 532; Vol. III, pp. [iv], 432; Vol. IV, pp. [iv], 356(last blank, Page 355 misnumbered 356), [2](Errata, verso blank); contemporary French quarter calf with marbled sides (spine ends a little worn; some mild foxing here & there); a very good set. *[with]*

**ATLAS** par Mm. Lesueur et Petit. Seconde edition. 2 parts, roy. 4to; [Part I], engraved title, with illustration within circle, 34 fine plates (numbered 2-7, 8-10, 12-14, 19, 21-24, 26, 28-31, 38-39, 41, 43-44, 48-55); [Part II], pp. [x](Explanatory Table of Contents); double-page map (numbered 1) and 33 fine plates (numbered 8, 11, 15-18, 20, 25, 27, 32-34, 37, 40, 42, 45-47, 35-36 and 56-68); in all comprising the double-page map of Australia from the surveys made on the voyage, but with Flinders' names substituted for the French ones used for the first edition chart, 7 full-page charts, 2 fine double-page views (one of Sydney by Lesueur, & one of Timor), 27 fine hand-coloured engraved plates & 31 uncoloured plates including 2 of native music, 1 of native drawings and a plan of Sydney; the two parts as issued in contemporary French quarter calf, with green papered sides (the spine to the first part very worn and partly defective; some occasional foxing to margins and tissue interleaves but a fine set); very rare. Paris; Arthus Bertrand; 1824.

*\*\*\*The two parts of this atlas once belonged to Franklin H. Delano, the grandfather of Franklin Delano Roosevelt, and carry his bookplate in the front of each part. The somewhat unusual arrangement of plates is clearly original, and not unprecedented. We have inspected a number of copies of this atlas with unusual plate arrangements and have had reports of various "hybrid" issues with a mix of plates from the two editions. The present copy is however quite complete with the full complement of second edition plates. It seems likely that these publisher's bindings were intended as temporary clothing only and would usually have been rebound, with the plates numerically ordered in a single volume of the purchaser's choice: this was the usual outcome, nearly all copies encountered today having been rebound either early and/or late in their history. See Ferguson 978 & 979; Wantrup 82; NMM cat. 640; Sabin 60999; this edition not in Hill. The superb plates in the atlas (25 more than in the first edition) include 12 portraits (5 coloured) of NAMED Aborigines by Nicholas Petit, 11 fine zoological plates (8 coloured), 17 of native weapons, artefacts including musical instruments, canoes, habitations, etc., 6 fine coloured plates of Timor & Solor natives, & 3 of Africans (2 coloured) and 11 fine zoological plates (8 coloured). The coloured plates are some of the finest ever done in an account of a voyage to Australia.*

*The expedition, with two vessels, le Geographe and le Naturaliste, under the command of Nicolas Baudin, was sent in 1800 to conduct a cartographic survey of the Australian continent, and although at the time it was thought to be politically inspired, it was a purely scientific voyage. Baudin's untimely death at Batavia meant that the official account of the expedition, was left in the hands of his arch enemy Peron and the barely more sympathetic Freycinet, and in the first edition of 1807-16, Baudin's name is not even mentioned except to accuse him of causing all the misfortunes which befel the expedition. The text of this second edition, prepared by Freycinet was extensively revised from the first*

*edition, and the maps of the Australian coastline with the French names which had preceded the publication of Flinders account, owing to his long imprisonment on Mauritius, were dropped from this atlas to be replaced by 25 new plates. Many of these new plates are of great importance to Australia, including 5 more portraits of aborigines to complement those which had also appeared in the first edition, the plate of aboriginal drawings and another of aboriginal music. The three plates of Africans also are new to this edition, as are 14 of the Timor plates, several of these in exquisite colour. [A fuller description is available on application].*

#9759


A\$45,000.00



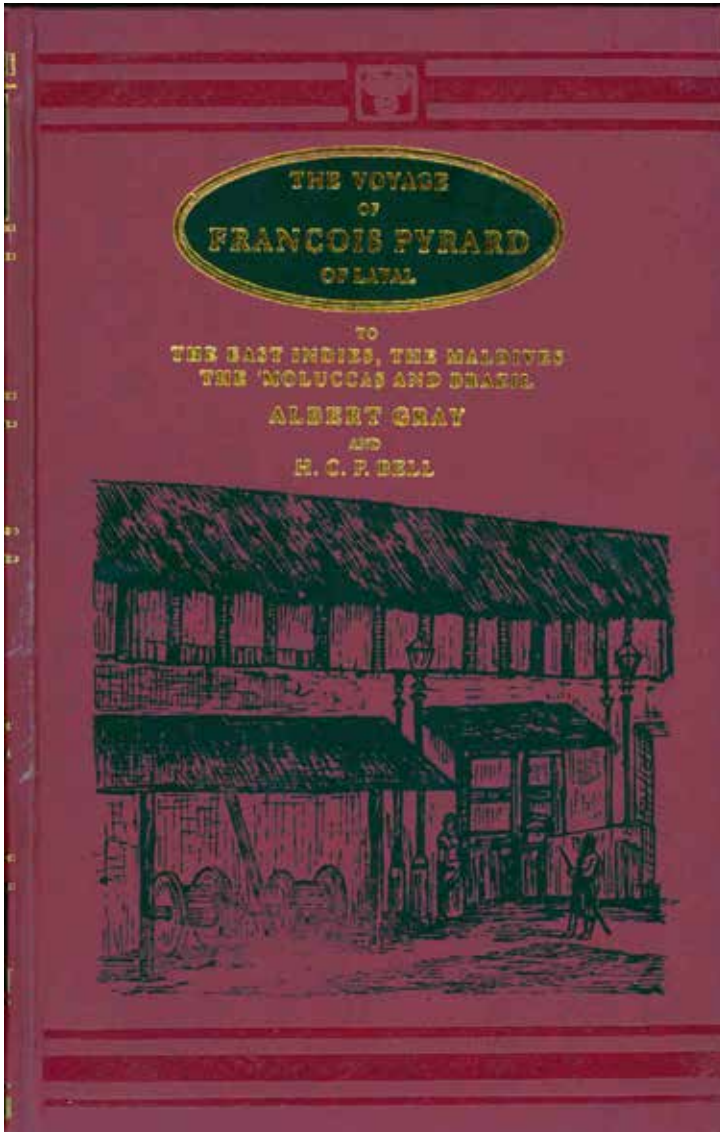
- 28 **Peron, Francois.** **A VOYAGE OF DISCOVERY TO THE SOUTHERN HEMISPHERE**, performed by Order of the Emperor Napoleon, during the Years 1801, 1802, 1803 and 1804. Prepared for the Press by M. F. Peron, one of the Naturalists appointed for the Expedition, & Member of the National Institute, &c., &c. And published in consequence of an Imperial Decree. Translated from the French. [Vol. I, all published]. Second Edition; pp. 316; folding frontispiece (Natives of New South Wales) & folding plate (view of Sydney); original full calf; a fine copy; scarce. (Melbourne; Marsh Walsh Publishing; 1975). \*\*\**Limited Edition of 350 numbered copies. Originally published by Richard Phillips, London, 1809. [Ferguson 485]. Only Volume I of the original French account of Baudin's Voyage was translated and published in book form. The second volume, by de Freycinet, was translated and published in the New Monthly Magazine in 1818.* #22034 **A\$350.00**



- 29 **Ralling, Christopher.** **THE VOYAGE OF CHARLES DARWIN.** His autobiographical writings selected and arranged by Christopher Ralling. First Edition; pp. 184(last blank); double-page map, 24 coloured & 4 b/w. plates, 2 full-page portraits (Darwin and FitzRoy), index; original cloth; a nice copy in dustwrapper. (London); British Broadcasting Corporation; (1978). #66362 **A\$40.00**

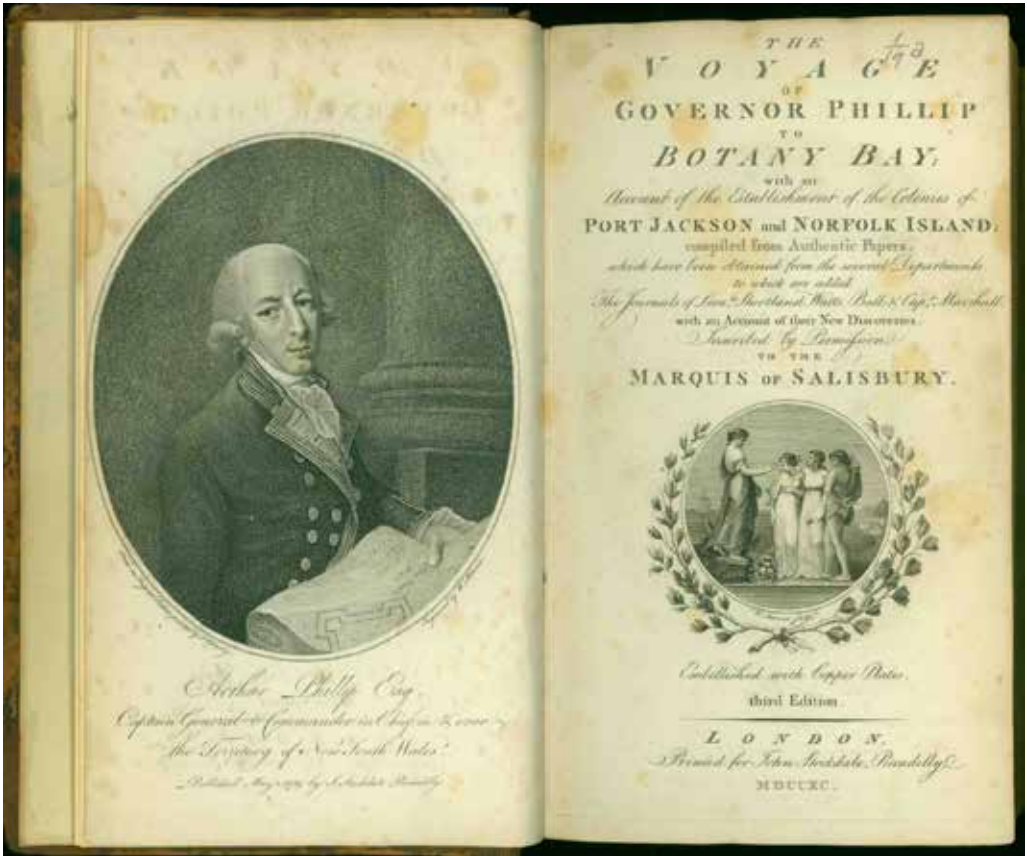


- 30 **Gray, Albert; assisted by H. C. P. Bell. THE VOYAGE OF FRANCOIS PYRARD OF LAVAL** to the East Indies, the Maldives, the Moluccas and Brazil. Translated from the Third French Edition of 1619. 2 vols. in 3, Facsimile Edition; Vol. I, pp. lx, 452; several illustrations; Vol. II, part I, pp. xlviii, 288(last blank); several illustrations; Vol. II, part II, pp. xii, [289]-572; several illustrations & maps (3 folding), dictionary of the Maldivian language, 5 appendices, index; original cloth; a fine set. New Delhi; Asian Educational Services; 2000. \*\*\**Originally published by the Hakluyt Society in 1887-90.* #26944 **A\$60.00**

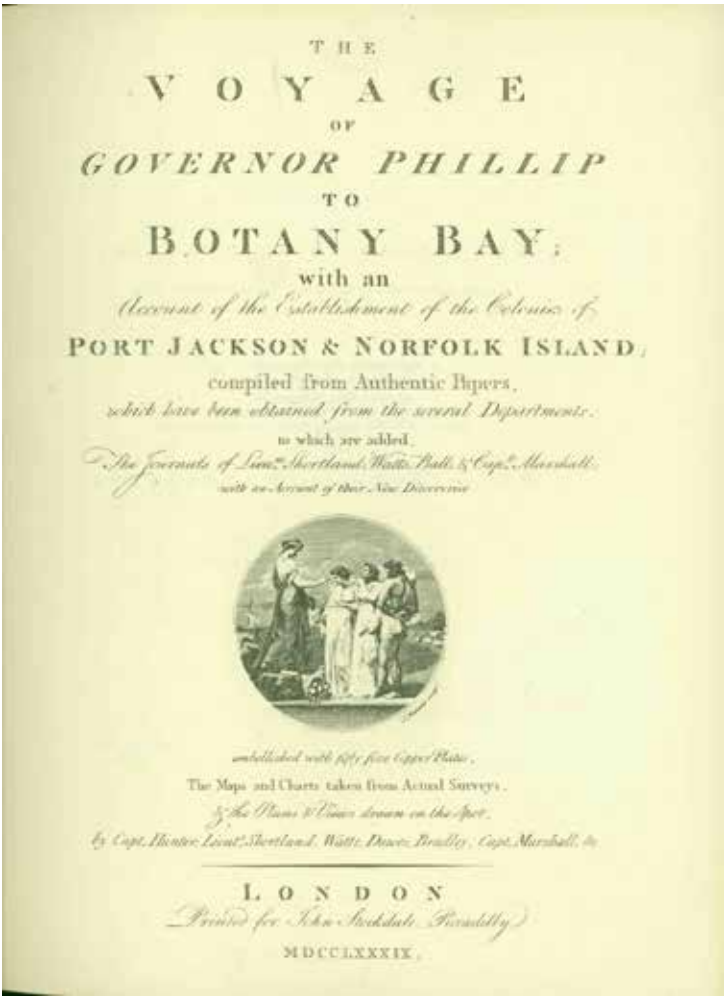


RARE EXTENDED ISSUE OF THE THIRD EDITION

- 31 **Phillip**, Governor Arthur: **THE VOYAGE OF GOVERNOR PHILLIP TO BOTANY BAY:** with an Account of the Establishment of the Colonies of Port Jackson and Norfolk Island: compiled from Authentic Papers, which have been obtained from the several Departments, to which are added, the Journals of Lieuts. Shortland, Watts, Ball, & Capt. Marshall, with an account of their New Discoveries. Inscribed by Permission to the Marquis of Salisbury. Embellished with Copper Plates. third Edition. London, Printed for John Stockdale, Piccadilly. MDCCXC. Thick roy. 8vo, Third Edition; pp. [ii] (engraved title, with vignette, verso blank), xvi, xvii\* Advertisement to the Octavo Edition, verso blank, xix\* List of the Plates, verso blank, [xvii]-xxiv(Contents); 384(last blank), [385]-520; portrait frontispiece (Phillip), 2 folding maps & 16 copperplates, mostly folding, & including portraits of Lieuts. King, Shortland & Watts; folding table (opposite page 238), appendix - "A List of Convicts sent to New South Wales, in 1787." (pp. 359-383), appendix continued (see note below, pp. [385]-520), with additional folding sheet containing two maps; full contemporary calf (rebacked in late nineteenth or early twentieth century, with new laid paper endpapers and bookplate of H. L. White, of Belltrees, Scone, backstrip gilt in contemporary style; short tears to 2 folding plates very neatly repaired; some offsetting of plates as usual, but generally fine and clean); a very good copy; very scarce. London; John Stockdale; MDCCXC [1790]. \*\*\*Ferguson 92. *This is the first 8vo edition, and in any form is considerably scarcer than the first edition. This copy is one of the considerably rarer of two versions with the additional leaves (pp. 385-520) comprising the "Appendix Continued — The History of New Holland from its first discovery in MDCXVI, to the present time. And a Discourse on Banishment, by the Right Hon. Lord Auckland. Illustrated by a Chart of New Holland and a Plan of Botany Bay. MDCCXC."* This text comprises a somewhat reworked version of the work of similar title first published in 1787 (two editions), the charts included here (on one sheet) are however different from those in that work, being instead those included in Fielding's Historical Narrative of 1786 (Ferguson 12). #67357 **A\$6500.00**



32 **Phillip**, Captain Arthur: **THE VOYAGE OF GOVERNOR PHILLIP TO BOTANY BAY;** with an Account of the Establishment of the Colonies of Port Jackson & Norfolk Island; compiled from Authentic Papers, which have been obtained from the several Departments, to which are added, the Journals of Lieuts. Shortland, Watts, Ball, & Captain Marshall; with a Account of their New Discoveries, embellished with fifty-five Copper Plates, the Maps and Charts taken from Actual Surveys, & the Plans & Views drawn on the Spot, by Capt. Hunter, Lieuts. Shortland, Watts, Dawes, Bradley, Capt. Marshall, etc. Demy 4to, Facsimile Edition; pp. [ii](recto blank, verso limitation note), [ii](title, verso imprint), 6(dedication & Anecdotes of Governor Phillip), [ii](Errata, verso blank), iv(List of Plates, last blank), viii(Advertisement, account of title-vignette, etc.), [viii](list of Subscribers), x(Contents), 298, lxxiv(Appendix, including list of Convicts sent to New South Wales in 1787), [ii](adv.); 55 plates & charts reproduced from the original copperplate engravings, comprising portraits of Phillip, King & Shortland, title-vignette, 7 folding charts, 19 plates of birds, 9 of mammals, 4 of fishes, 1 of plants, 4 of Aborigines & their artifacts, 1 of reptiles & 6 views (including Botany Bay & Port Jackson); original full brown morocco, gilt-decorated back, top edge gilt; (spine worn; a single small unobtrusive stamp of Melbourne Teachers College Library at head of page 1; otherwise a very good copy). (Melbourne; Georgian House, for The Australiana Society; 1950). *\*\*\*The First (and Best) Facsimile Edition of the First Edition, London, Stockdale, MDCCLXXXIX [1789] - refer FERGUSON 47. This was the first publication under The Australiana Society imprint. The edition was limited to 1000 numbered copies, only some of which were bound in full morocco as this copy; the remainder were bound in papered boards. #26214* **AS\$160.00**



- 33 **Phillip, Captain Arthur: THE VOYAGE OF GOVERNOR PHILLIP TO BOTANY BAY;** with an Account of the Establishment of the Colonies of Port Jackson & Norfolk Island; compiled from Authentic Papers, which have been obtained from the several Departments. To which are added the Journals of Lieuts. Shortland, Watts, Ball, & Capt. Marshall with an Account of their New Discoveries embellished with fifty five Copper Plates, the Maps and Charts taken from Actual Surveys, & the Plans and Views drawn on the Spot, by Capt. Hunter, Lieuts. Shortland, Watts, Dawes, Bradley, Capt. Marshall, &c. London, Printed for John Stockdale, Piccadilly. MDCCLXXIX. Demy 4to, Facsimile Edition (of First Edition); pp. [ii], [ii], 6, [ii], viii, x, [xii], 298, lxxiv (Appendix, including list of convicts sent to N.S.W. in 1787), [2](blank); 55 plates and charts including portraits of Phillip, King & Shortland, title vignette, 7 folding charts, 19 plates of birds, 9 of mammals, 4 of fishes, 1 of plants, 4 of aborigines & their artefacts, 1 of reptiles & 6 views (including Botany Bay & Port Jackson); original quarter leather; a fine copy. [Adelaide; Libraries Board of South Australia; 1968]. \*\*\**Australiana Facsimile Editions No. 185. Only 1144 copies were printed including a 1969 reprint.*  
#4964 **A\$325.00**



34 **Phillip, Captain Arthur: THE VOYAGE OF GOVERNOR PHILLIP TO BOTANY BAY.** First Published in 1789, reprinted, with amendments in 1790. Now reprinted with 7 Charts and 48 Plates including 31 fine coloured plates from the deluxe version of the first edition reproduced at enlarged scale. Melbourne; Edition Renard; MMVII. Folio, Limited Edition; pp. xl, 230; title vignette & 55 plates & charts reproduced from the original copperplate engravings, comprising portraits of Phillip, King, Shortland and Watts, 7 charts, 19 plates of birds, 9 of mammals, 4 of fishes, 1 plant, 4 of aborigines & their artifacts, 1 reptile & 6 views (including Botany Bay & Port Jackson), 4 additional illustrations, appendix containing list of all the convicts who came with the First Fleet, historical and bibliographical notes, additional set of 7 charts folded into pocket in rear board; original full red-burgundy polished morocco, gilt; all edges fully gilt in genuine gold. Melbourne; Edition Renard; 2007. *\*\*\*Edition limited to 100 numbered copies (of a total of 212 numbered copies). This edition includes 31 coloured plates from the rare deluxe issue of the First Edition. These have never before been republished. All the views and natural history plates are enlarged from the originals to splendid effect.* #23916 **A\$2950.00**



FENNANTIAN PARROT.


*Illustrated after a picture of the artist.*



GREAT BROWN KINGFISHER.

*Illustrated after a picture of the artist.*


- 35 **Phillip, Captain Arthur: THE VOYAGE OF GOVERNOR PHILLIP TO BOTANY BAY.** First Published in 1789, reprinted, with amendments in 1790. Now reprinted with 7 Charts and 48 Plates including 31 fine coloured plates from the deluxe version of the first edition reproduced at enlarged scale. Melbourne; Edition Renard; MMVII. Folio, Deluxe Limited Edition; pp. xl, 230; title vignette & 55 plates & charts reproduced from the original copperplate engravings, comprising portraits of Phillip, King, Shortland and Watts, 7 charts, 19 plates of birds, 9 of mammals, 4 of fishes, 1 plant, 4 of aborigines & their artifacts, 1 reptile & 6 views (including Botany Bay & Port Jackson), 4 additional illustrations, plus additional suite of 31 uncoloured natural history plates, appendix containing list of all the convicts who came with the First Fleet, historical and bibliographical notes, additional set of 7 charts folded into pocket in rear board; original full red-burgundy polished morocco, gilt; all edges fully gilt in genuine gold. Melbourne; Edition Renard; 2007. *\*\*\*Edition limited to 75 numbered copies (of a total of 212 numbered copies). This edition includes 31 coloured plates from the rare deluxe issue of the First Edition. These have never before been republished. This deluxe version of our edition contains an additional suite of 31 uncoloured plates from the original uncoloured edition. All the views and natural history plates are enlarged from the originals to splendid effect.* #23917 **A\$3850.00**



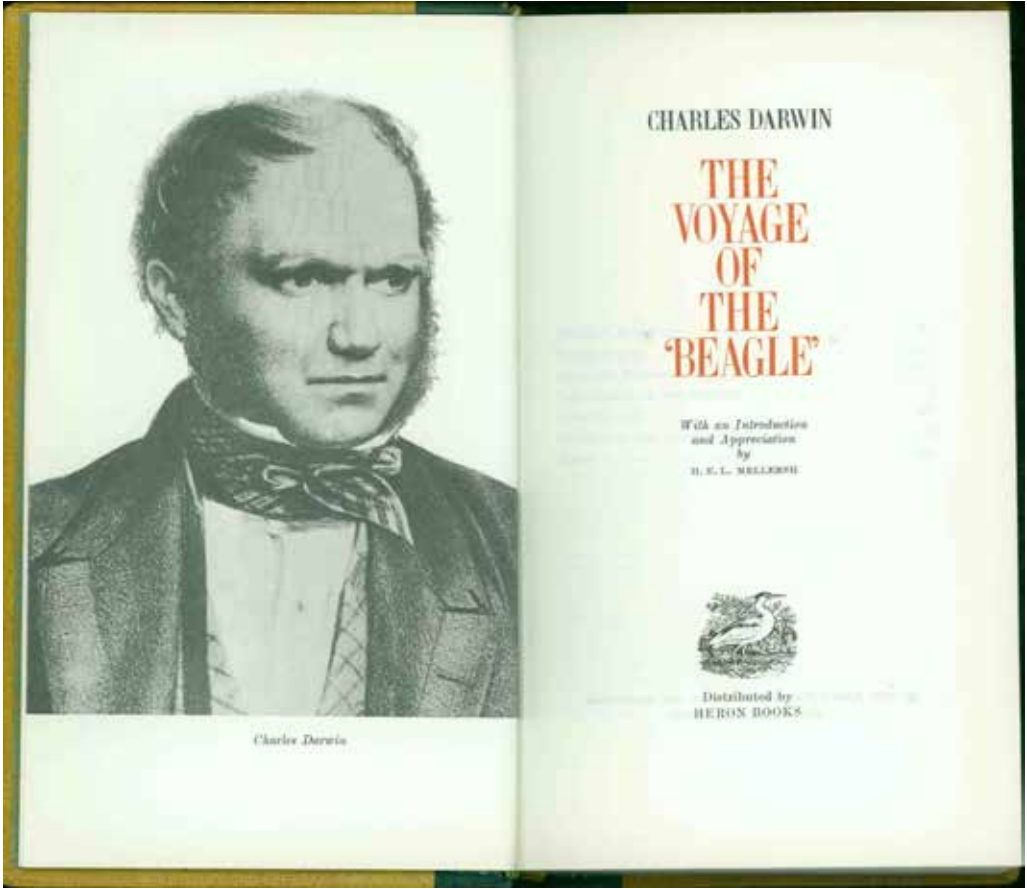
- 36 **Phillip, Captain Arthur: THE VOYAGE OF GOVERNOR PHILLIP TO BOTANY BAY.** First Published in 1789, reprinted, with amendments in 1790. Now reprinted with 7 Charts and 48 Plates including 31 fine coloured plates from the deluxe version of the first edition reproduced at enlarged scale. Melbourne; Edition Renard; MMVII. Folio, Special Limited Edition; pp. xl, 230; title vignette & 55 plates & charts reproduced from the original copperplate engravings, comprising portraits of Phillip, King, Shortland and Watts, 7 charts, 19 plates of birds, 9 of mammals, 4 of fishes, 1 plant, 4 of aborigines & their artifacts, 1 reptile & 6 views (including Botany Bay & Port Jackson), 4 additional illustrations, plus additional suite of 31 uncoloured natural history plates, appendix containing list of all the convicts who came with the First Fleet, historical and bibliographical notes, additional set of 7 charts folded into pocket in rear board; original full red-burgundy polished morocco, gilt; all edges fully gilt in genuine gold. Melbourne; Edition Renard; 2007. *\*\*\*This edition includes 31 coloured plates from the rare deluxe issue of the First Edition. These have never before been republished. This deluxe version of our edition contains an additional suite of 31 uncoloured plates from the original uncoloured edition. All the views and natural history plates are enlarged from the originals to splendid effect. These 25 Special copies, numbered 1-25, contain in addition to the 86 bound-in plates, an additional suite of 49 plates (31 coloured) unbound and suitable for framing. The whole is housed in a specially made cloth Solander box, lined in moire silk.* #23918 **A\$5250.00**




- 37 M'Leod, John. **THE VOYAGE OF THE ALCESTE.** To the Ryukyus and Southeast Asia. By John M'Leod, Surgeon of the Alceste. With an introduction by Shannon McCune. 8vo, Facsimile Edition; pp. xxviii, [viii], 288, [4](blank); endpaper map & 3 maps on 2 folding sheets, 5 plates, 5 appendices; original cloth (spine ends very slightly worn); a very good copy in defective dustwrapper. Rutland, Vermont; Charles E. Tuttle Company; (1963). \*\*\**First published in 1817.* #26737 **A\$35.00**




38 **Darwin, Charles. *THE VOYAGE OF THE 'BEAGLE'*.** With an Introduction and Appreciation by H. E. L. Mellersh. Distributed by Heron Books. First Edition (in this form); pp. xxiv, 506, [507]-536(the "Appreciation"), 537-552(2 pp. sources & index, last modern colophon); portrait frontispiece, 15 plates (2 double-page) & 1 full-page illust. to Darwin's Journal, 15 plates to "Appreciation", several text illustrations, sources of illustrations, index; original artificial leather, gilt; a nice copy. (Geneva); Distributed by Heron Books (Edito-Service S. A.; 1968). \*\*\**Freeman* 160. *A complete facsimile of the second edition of 1845, with the addition of the plates (from the three-volume Narrative, the Zoology, and other sources) and the useful "Appreciation" by Mellersh.* #66403 **A\$60.00**



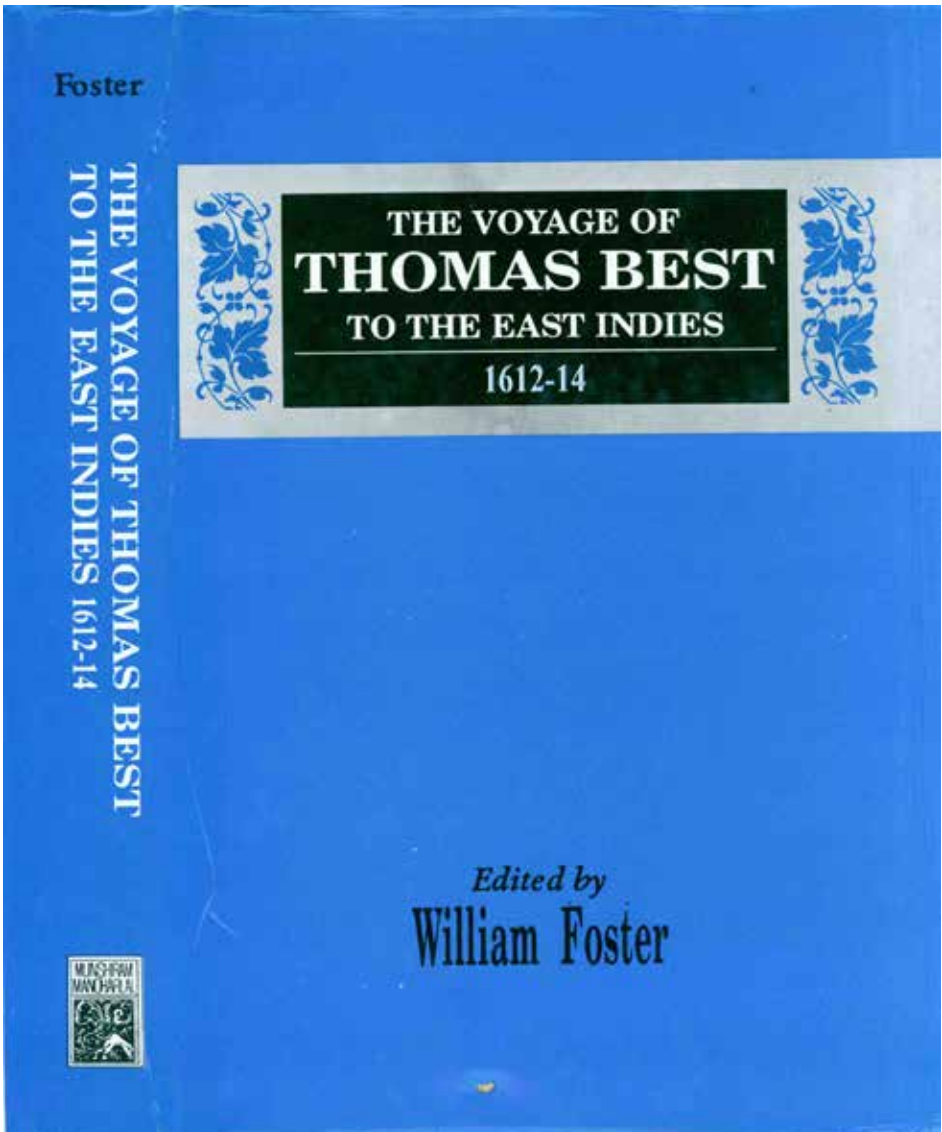
- 39 Jones, Colin. **THE VOYAGE OF THE COLONIAL SHIP VICTORIA.**  
Roy. 8vo; pp. 179-188; 1 illust., sources; original wrappers; a fine copy. London;  
reprinted from The Mariner's Mirror, Vol. 72, No. 2; May 1986. \*\*\**The beginnings  
of the Australian navy.* #30747 **A\$15.00**



- 40 **Austin, K. A. THE VOYAGE OF THE INVESTIGATOR 1801-1803:**  
Commander Matthew Flinders, R.N. Med. 8vo, First Edition; pp. 224(last blank);  
1 double-page, 3 full-page & 7 other maps, coloured portrait frontispiece, 16 b/w.  
plates, bibliography, index; original cloth (slightly flecked); a very good copy in slightly  
worn dustwrapper; scarce. Adelaide; Rigby Limited; (1954). #11296 **A\$135.00**



- 41 **Foster, William; Editor. THE VOYAGE OF THOMAS BEST TO THE EAST INDIES, 1612-14.** Facsimile Edition; pp. lvi, 316, [2](blank); several maps, index; original slick papered boards; a fine copy in dustwrapper. (New Delhi); Munshiram Manoharlal Publishers Pvt. Ltd.; (1997). *\*\*\*First published by The Hakluyt Society, 1943, Second Series, No. LXXXVIII, this reprint rather better produced than many of the Indian reprints. Travels on behalf of the East India Company.* #35697 **A\$35.00**



WITH THE VERY RARE LIST OF CHARTS AND PLATES

42 **La Perouse, J. F. G. de: A VOYAGE ROUND THE WORLD**, performed in the Years 1785, 1786, 1787, and 1788, by the Boussole and Astrolabe, under the Command of J. F. G. de la Perouse: Published by Order of the National Assembly, under the Superintendence of L. A. Milet-Mureau, Brigadier-General in the Corps of Engineers, Director of Fortifications, Member of the Constituent Assembly, and Fellow of several literary Societies at Paris. In two volumes. Illustrated by a variety of charts and plates, in a separate folio volume. Translated from the French. Vol. I. [Vol. II]. London: Printed by A. Hamilton, for G. G. and J. Robinson, Paternoster-Row; J. Edwards, Pall-Mall; and T. Payne, Mews-Gate, Castle-Street. 1799. 2 vols., med. 4to (text), & 1 vol., demy folio (atlas of charts & plates); First 4to (and Best) Edition in English; Vol. I, pp. [viii], lvi(Introduction by the Editor & Contents), 540(last blank); Vol. II, pp. viii, 532(last blank - see footnote re collation); [14](index), [2](Errata to both vols., verso blank); Atlas, pp. [iv] comprising engraved decorated title-page (verso blank): "CHARTS AND PLATES TO LA PEROUSE'S VOYAGE. Published as the Act directs Novr. First. 1798, by G. G. & J. Robinson, Pater-noster Row." and **DOUBLE-PAGE LIST OF CHARTS AND PLATES**, 69 charts & plates, numbered 1 to 69, and comprising 1 large folding World Chart, hand-coloured in outline, 20 double-page & 10 full-page charts, & 38 plates depicting views of places visited, native populations, natural history, coastline views, etc.; (seven of the plates - of which 6 depict native watercraft - carry two illustrations each); text volumes bound in contemporary full russia with marbled endpapers and gilt dentelles (Volume I neatly rebaked, with original backstrip preserved; joints to Volume II a little worn and front hinge cracked, but cords firm); Atlas bound in half blue morocco with all charts and plates entirely uncut and nice clean impressions; a very nice, generally clean and crisp set, complete with the very rare list of charts and plates; very scarce. London; G. G. and J. Robinson [etc.]; 1798-99. \*\*\**Hill* (2nd Edn.), 975; *Ferguson* 288 (collation most inadequate); *Forbes* 311; *McLaren* (*Laperouse*) 10. In Volume II there is a hiatus in the pagination - Pp. 241-248 are omitted from the pagination, but the text is complete, as examination readily shows, pp. 238-40 & page 249 covering period May 8-20, May 21-June 5 without any gap. There are also in Volume II additional gatherings, marked with asterisk, as follows:- (a) Following page 304 (end of 2Q) additional gathering signed \*2Q, paginated \*297-\*304. (b) Following page 312 (end of 2R) additional gathering signed \*2R, paginated \*305-\*312. (c) Following page 320 (end of 2S): additional gathering signed \*2S, paginated \*313-\*320. These irregularities of pagination are typical of all copies we have seen.


This copy of the Atlas includes the large World Chart (No. 1) often lacking, together with the particularly rare List of the Charts and Plates to the Atlas (of the references consulted only the NMM Catalogue [Volume III, No. 242] and *Forbes* (311) mention this leaf and the facsimile by Nico Israel does not contain it).

*Laperouse's voyage with the frigates Astrolabe and Boussole made valuable contributions to the discovery and exploration of the Pacific and the North West coast of America and the expedition visited numerous islands in the Pacific including Samoa, Tonga and Australia. The scientific contributions in the fields of natural history and anthropology were also of great importance, and the expedition was noteworthy for the scientific experiments undertaken on board, in particular concerning the preservation and sterilisation of drinking water which to some degree anticipated the researches of Pasteur. Despatches were made to France from Kamchatka, whence de Lesseps returned overland, and also from Botany Bay where the expedition arrived within days of the First Fleet. After leaving Botany Bay however both ships disappeared without trace and were not found until 1827 when Peter Dillon discovered the wrecks on the reefs of Vanikoro in the Santa Cruz group.* #67358 **A\$20,000.00**



- 43 **La Perouse, J. F. G. de. A VOYAGE ROUND THE WORLD**, in the Years 1785, 1786, 1787, and 1788, by J. F. G. de la Perouse: Published conformably to the Decree of the National Assembly, of the 22d of April, 1791, and edited by M. L. A. Milet-Mureau, Brigadier-General in the Corps of Engineers, Director of Fortifications, Ex-constituent, and Member of Several Literary Societies at Paris. In Three Volumes. Translated from the French. Vol. I [II, III]. Second Edition. London: Printed for J. Johnson, St. Paul's Church-Yard. 1799. 3 vols., demy 8vo; Vol. I, pp. x, [ii] (list of plates and charts in the three volumes), 532; portrait as frontispiece, 2 folding charts & 2 folding plates; Vol. II, pp. x, 498; 4 folding charts, 15 folding & 9 full-page plates including natural history subjects, coastal views, etc.; Vol. III, pp. viii, 446, 60 (navigation tables); 2 folding & 2 full-page charts, 6 folding plates & 2 full-page plates; full contemporary tree calf, gilt panelled backs & marbled endpapers; some foxing of most plates, otherwise very clean; bookplates of George Owen Smith Collection 1892, Port Elizabeth Public Library in each volume, with a very small neat stamp on verso of plates and at foot of a few leaves; contemporary signature of C. C. Chisteman at head of titles to Vols. II & III, but clipped from Vol. I, with head of title-page & following couple of leaves to Vol. II a little stained from an early attempt at removal of the signature; a very good, sound and handsome set. London; J. Johnson; 1799. \*\*\**Ferguson 289; Hill 2, 974; Sabin 38963. One of four translations (one being an abridgement in one volume, 8vo only) published in London in 1798, here reprinted in 1799. Ferguson calls for an atlas of 44 plates, but it is doubtful that this was issued with this edition— his entry for the first edition (1798) of this version (F. 270) makes no mention of an atlas — probably it was only a binding variation with the plates in a separate atlas rather than bound up in the text volumes as directed by the publisher (one of the charts in Vol. III is in two sheets, which would account for the discrepancy in numbers). The voyage aroused intense interest but the ships were not heard of after leaving Botany Bay in 1788 and their fate was not positively determined until Peter Dillon discovered the wrecks at Vanikoro over 30 years later.* #12603

A\$2250.00




- 44 **Walter, Richard** [& **Robins, Benjamin**]. **A VOYAGE ROUND THE WORLD**, In the Years MDCCXL, I, II, III, IV. By George Anson, Esq; Commander in Chief of a Squadron of His Majesty's Ships, sent upon an Expedition to the South-Seas. Compiled From Papers and other Materials of the Right Honourable George Lord Anson, and published under his Direction, by Richard Walter, M.A. Chaplain of his Majesty's Ship the Centurion, in that Expedition. Illustrated with Forty-Two Copper-Plates. London: Printed for the Author; By John and Paul Knapton, in Ludgate-Street. MDCCXLVIII. Thick Royal 4to, First Large Paper Issue of First Edition; pp. [vi], [xii](list of Subscribers), [xvi](Contents & Introduction), 418(last blank), [2](Directions to the Binder); 12 folding charts, 2 folding plans, 28 folding plates; original roan-backed marbled boards; (joints cracked, but cords firm; boards very slightly rubbed; spine ends worn with small portion missing from foot); ENTIRELY UNCUT, AS ISSUED; a very fine, clean and crisp copy; EXTREMELY RARE in such condition. Printed for the Author; by John & Paul Knapton; 1748. *\*\*\*Tew 1, noting (in an unpublished bibliography) that this Royal Paper issue is very rarely found. As for the standard issue on demy paper the earliest issues of the First Edition were published without the world chart which was not done until later issues. While Lord Anson's own copy (and some others) do have the world chart, most copies of the First Edition (on both sizes of paper) are without it and it is not included in the list of charts and plates. This copy is entirely undisturbed in its original binding and clearly never had the world chart. Page 319 is misnumbered 219 as in the standard issue. There is a contemporary Ms. correction on page 14, and contemporary inked initials on the title page - E. H. - suggesting that this copy belonged either to Sir Edward Hawke (Vice-Admiral of the Blue) or to Edward Hooper, as these are the only two subscribers with these initials. There are 373 subscribers to this, the Royal Paper edition and very, very few copies will have survived in their original publisher's binding as here. This Royal Paper issue is truly a magnificent production with generous margins and thicker, superior paper. While not a particularly uncommon title, copies of the Royal Paper issue, entirely undisturbed, are of extreme rarity.*

*This, the official account of the famous voyage, was immediately immensely popular, and ran to many editions. The list of subscribers to the First Edition occupies 12 pages, closely set in three columns to the page. Many of the illustrations are from drawings by Lieutenant PIERCY BRETT, who was placed in command of the captured Manila galleon, and who also contributed to the relation of the voyage. The expedition was considered a successful venture owing to the capture of the richly laden Manila galleon, but over 1000 lives were lost and out of seven vessels only the flagship Centurion returned. The contribution to geographical knowledge was negligible. Renard 1669 (THIS copy). #41035*


**A\$27,500.00**



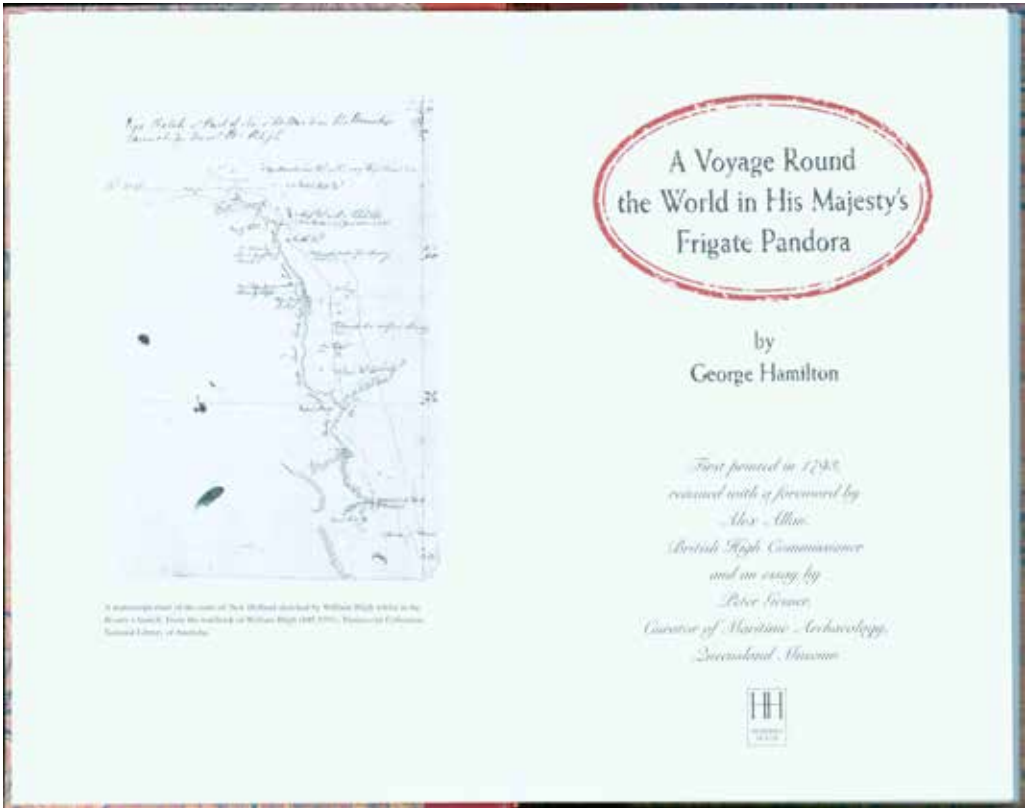
45 **Walter, Richard.** **A VOYAGE ROUND THE WORLD,** In the Years 1740, 1, 2, 3, 4. By George Anson, Esq; Late Lord Anson, Commander in Chief of a Squadron of His Majesty's Ships sent upon an Expedition to the South-Seas. Compiled from his papers and materials, by Richard Walter, M.A. Chaplain of the Ship the Centurion, in that Expedition. Vol. I [II]. Edinburgh: Printed for Alex. Lawrie and Co. 1804. 2 vols., post 12mo; Vol. I, pp. vi, 212; Vol. II, pp. [iii]-vi (but apparently quite complete, as issued, these leaves being, in all probability, printed as part of the final signature x), 246 (last blank); contemporary full mottled sheep (a little rubbed); a very good, clean set; scarce. Edinburgh; Alex Lawrie & Co.; 1804. \*\*\**The expedition was considered a successful venture owing to the capture of the richly laden Manila galleon, but over 1000 lives were lost and out of seven vessels only the flagship Centurion returned. The contribution to geographical knowledge was negligible. An attractive example of one of the many editions of this much reprinted book.* #12810 **A\$450.00**



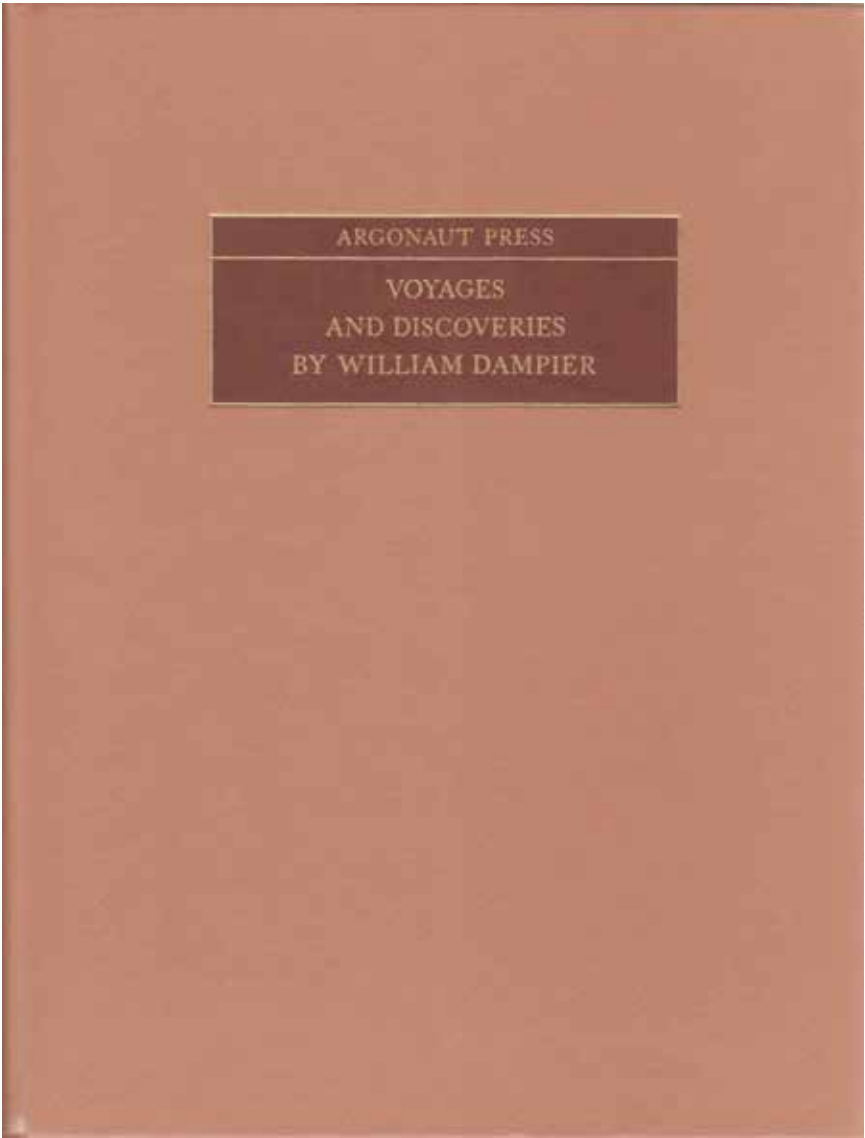
- 46 **Parker, Mary Ann. *A VOYAGE ROUND THE WORLD*.** First published in 1795, reissued with a commentary by Gavin Fry of The Australian National Maritime Museum. Dedicated, with permission, to Her Royal Highness The Princess of Wales. Facsimile Edition; pp. [xxxiv], xxxii, 150(last blank); full-page plan & illust., several facsimile extracts of Captain Parker's log; quarter maroon calf, marbled sides; a nice copy. (Sydney); Hordern House (for the Australian National Maritime Museum; 1991). \*\*\**Australian Maritime Series Number One. Limited Edition of 750 copies. First published in 1795, see Ferguson 229. #53458* **A\$185.00**



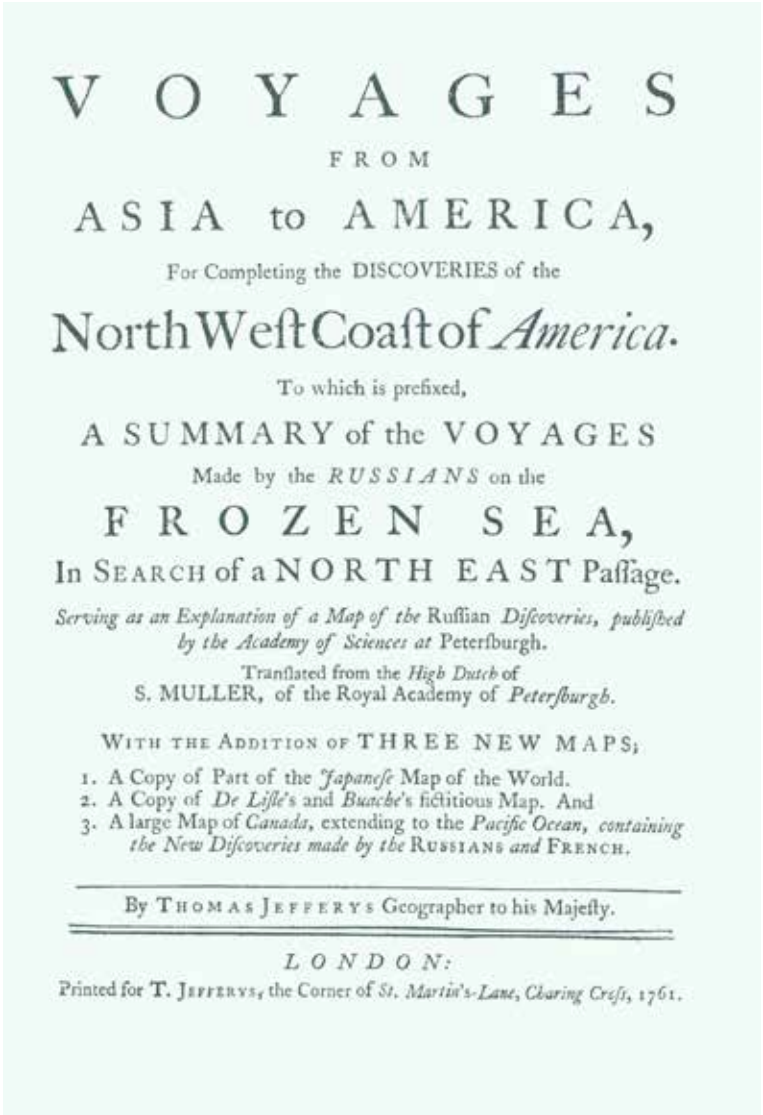
- 47 **Hamilton, George. A VOYAGE ROUND THE WORLD** in His Majesty's Frigate Pandora. [Performed under the direction of Captain Edwards In the Years 1790, 1891, and 1792. With the Discoveries made in the South-Sea; and the many Distresses experienced by the Crew from Shipwreck and Famine, in the Voyage of Eleven Hundred Miles in open Boats, between Endeavour Straits and the Island of Timor]. First printed in 1793, reissued with a foreword by Alex Allan, British High Commissioner and an Essay by Peter Gesner, Curator of Maritime Archaeology, Queensland Museum. Facsimile Edition; pp. 38, 164, [2](blank); portrait frontispiece (to original work), map frontispiece & 5 illustrations in introduction; original quarter leather, with marbled sides; (spine slightly faded); a nice copy. (Sydney); Hordern House; (1998). \*\*\**Australian Maritime Series Number Four. Edition limited to 950 copies. Originally published at Berwick in 1793.* #59450 **A\$350.00**




48 **Dampier, William. VOYAGES AND DISCOVERIES.** With an Introduction and Notes By Clennell Wilkinson. Cr. 4to, Facsimile Edition; pp. xxxvi, 312(last blank); 4 folding maps, notes on the text, index of persons, places & ships; a fine copy. [Amsterdam; N. Israel; 1971]. *\*\*\*Originally published by Argonaut Press, 1931 in a limited edition.* #18385 **A\$95.00**




- 49 Muller, S.: **VOYAGES FROM ASIA TO AMERICA**, for Completing the Discoveries of the North West Coast of America. To which is prefixed, a Summary of the Voyages made by the Russians on the Frozen Sea, in Search of a North East Passage. Serving as an Explanation of a Map of the Russian Discoveries, published by the Academy of Sciences at Petersburg. Translated from the High Dutch of S. Muller, of the Royal Academy of Petersburg. With the Addition of Three New Maps; 1. A Copy of Part of the Japanese Map of the World. 2. A Copy of De Lisle's and Buache's fictitious Map. And 3. A large map of Canada, extending to the Pacific Ocean, containing the New Discoveries made by the Russians and French. By Thomas Jefferys Geographer to His Majesty. London: Printed for T. Jefferys, the Corner of St. Martin's Lane, Charing Cross, 1761. 4to, Facsimile Edition; pp. [ii], viii, xlv, 76, [2](blank); 2 folding & 2 full-page maps; a fine copy. [Amsterdam; N. Israel; 1967]. \*\*\**Bibliotheca Australiana* No. 26. *The work contains a most important contemporary account of Bering's discoveries by a scientist attached to his second expedition, and is the first comprehensive account of Russian discoveries in the North Pacific. Jefferys' Preface contains useful information additional to that in the original edition.* #15306 **A\$65.00**



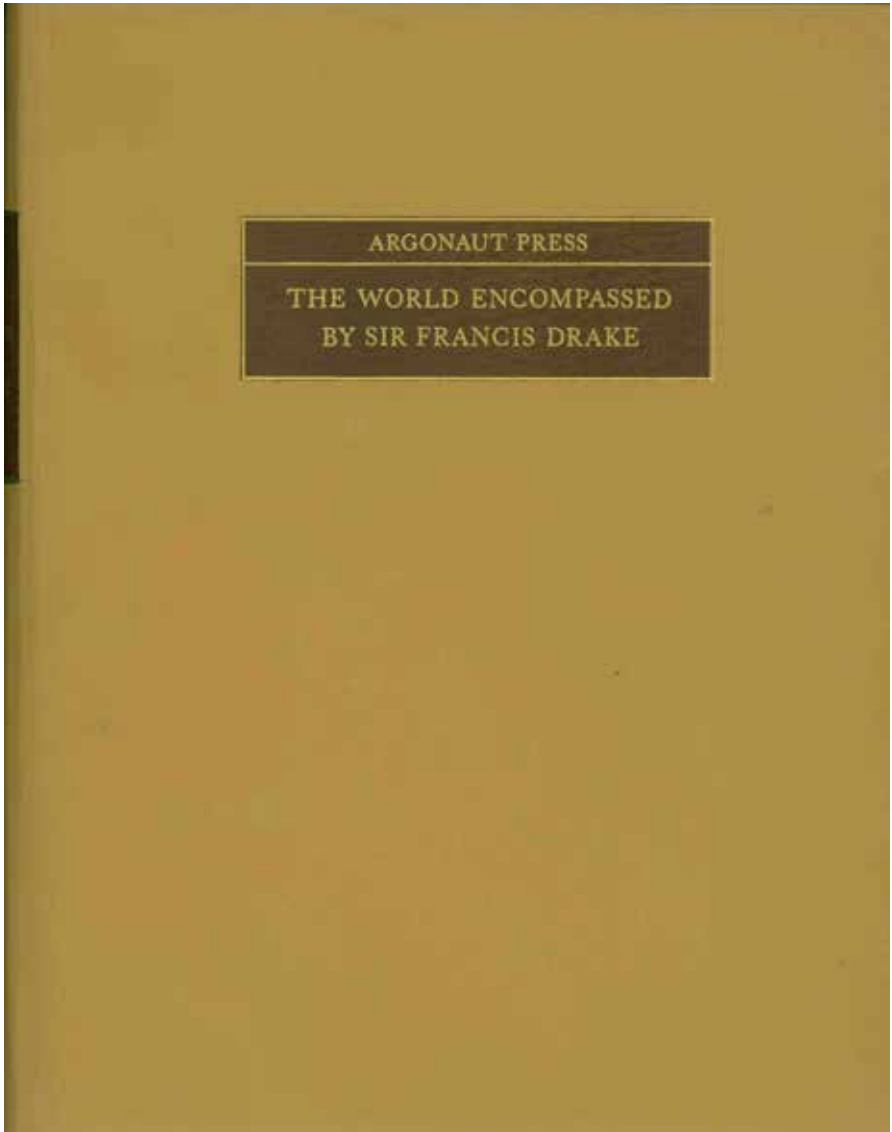
- 50 **Rienits, Rex and Thea. THE VOYAGES OF CAPTAIN COOK.** Demy 4to, First Australian Limited Edition; pp. 160(including endpapers); 4 maps (1 double-page); numerous coloured & b/w. photos; (some full-page & double-page), index; original padded white buckram, gilt, top edge gilt; a fine copy in clear wrapper in slipcase (the slipcase very slightly marked). London; Paul Hamlyn; (1968).  
\*\*\**Edition of 500 numbered copies.* #41242 **A\$85.00**




- 51 **Rienits, Rex and Thea. THE VOYAGES OF CAPTAIN COOK.** Demy 4to, First Edition; pp. 160(including endpapers); 4 maps (1 double-page); numerous coloured & b/w. photos; (some full-page & double-page), index; original papered boards, gilt; a nice copy in dustwrapper. London; Paul Hamlyn; (1968). \*\*\**Beddie* 324. #5034 **A\$35.00**



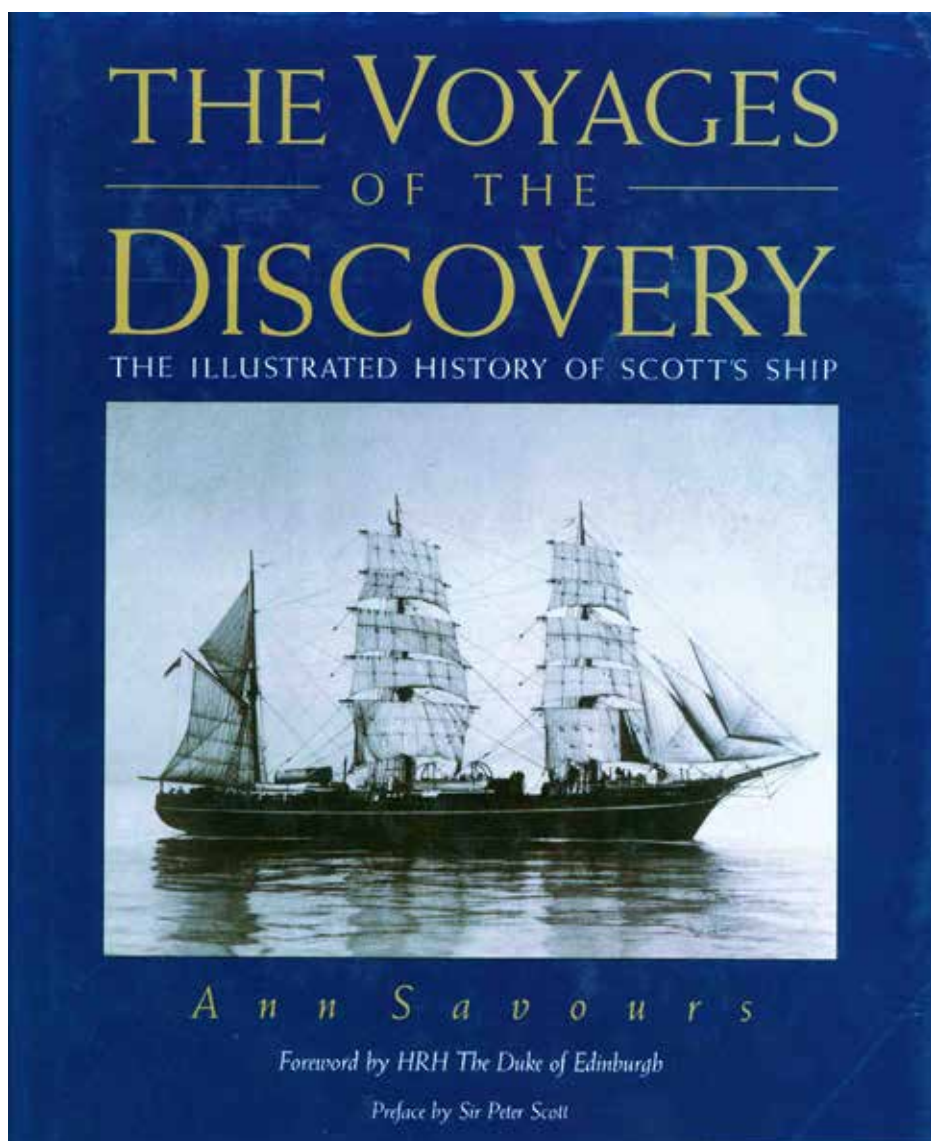
- 52 **Columbus, Christopher: THE VOYAGES OF CHRISTOPHER COLUMBUS.** Being the Journals of his First and Third, and the Letters concerning his First and Last Voyages, to which is added the Account of his Second Voyage written by Andres Bernaldez. Now newly translated and Edited, with an Introduction and Notes by Cecil Jane. 4to, Facsimile Edition; pp. [vi], 350(last 3 blank); 5 maps, 2 appendices, index; original vinyl; (soft pencilled lines & occasional notes in margins); a nice copy. [Amsterdam; N. Israel; 1970]. \*\*\**Argonaut Press No. 9. First published (in this form) in 1930.* #42790 **A\$75.00**



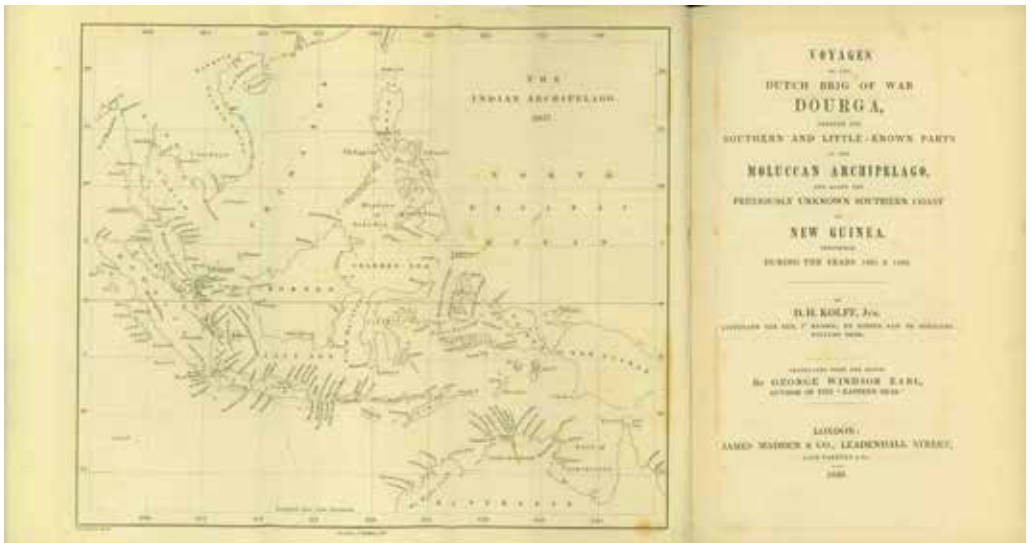
- 53 Colwell, Max. **THE VOYAGES OF MATTHEW FLINDERS.** Demy 4to, First Edition; pp. 152(last blank); numerous maps (some double-page & full-page), lavishly illustrated with full-page coloured & b/w. plates & other illustrations, index; original papered boards; a very good copy in dustwrapper. Sydney; Paul Hamlyn; (1970). #5253 **A\$75.00**



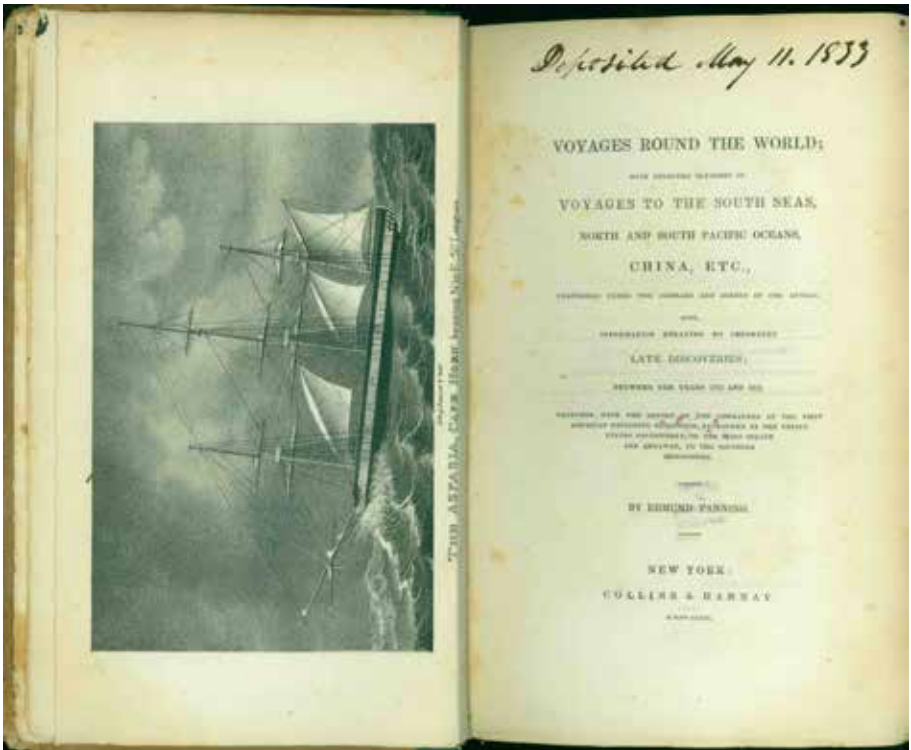
- 54 **Savours, Ann. THE VOYAGES OF THE DISCOVERY:** The Illustrated History of Scott's Ship. Cr. 4to, First Edition; pp. xvi, 384; 2 endpaper & 6 other maps, 8 coloured plates, 16 b/w. plates, 2 diagrams; notes, biblio., index; original papered boards; a fine copy in slightly faded dustwrapper. London; Virgin Publishing; (1992). \*\*\**The Discovery was specially built for Scott's first expedition (1901-4). Her subsequent history was no less exciting as she was used as the annual supply ship for the Hudson Bay Company and during World War I ferried vital food supplies to France's Atlantic ports and munitions to Archangel in northern Russia. She was sent south again to rescue Shackleton's men marooned on Elephant Island in 1916 and again in 1925-27 (the "Discovery Expeditions") and on Mawson's BANZAR Expeditions 1929-31. This book contains much new material on these and other facets of the interesting history of this famous ship. Renard 1348; Rosove 283.A1. #35862 A\$250.00*




- 55 **Kolff, D. H.; Jun. VOYAGES OF THE DUTCH BRIG OF WAR DOURGA,** through the Southern and Little-Known Parts of the Moluccan Archipelago, and along the previously unknown southern coast of New Guinea, performed during the years 1825 & 1826. By D. H. Kolff, Jun. Luitenant Ter Zee, 1e Klasse, en Ridder van de Militaire Willems Orde. Translated from the Dutch by George Windsor Earl. First Edition in English; pp. xxiv, 366, [2](adv.); 1 folding & 1 full-page charts; uncut in the original green cloth (a small ink stain on spine); a fine, clean copy; very scarce. London; James Madden; 1840. \*\*\**Ferguson 3016. We have seen a number of different original bindings of this work; this one bears the spine title: VOYAGES | TO | NEW GUINEA | AND THROUGH | THE | MOLUCCAN | ARCHIPELAGO. The original owner's inscription on front endpaper is dated December 31st, 1847.* #7827 **\$950.00**



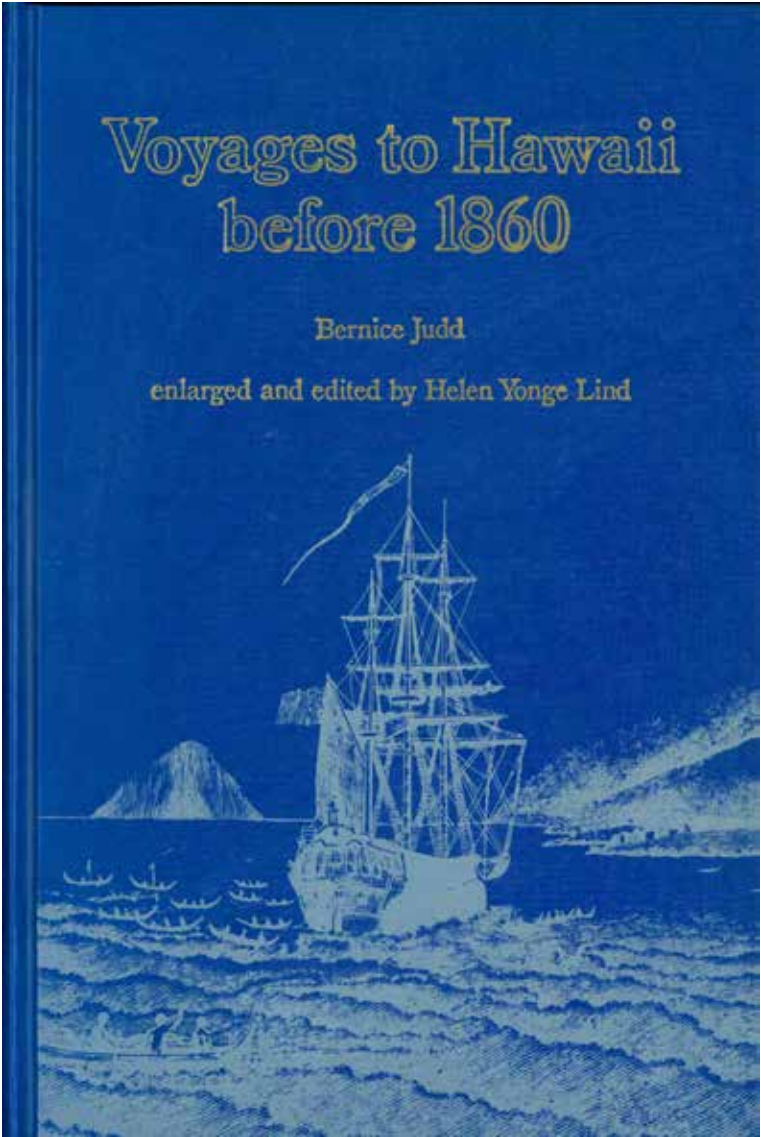
- 56 **Fanning, Edmund. VOYAGES ROUND THE WORLD;** with Selected Sketches of Voyages to the South Seas, North and South Pacific Oceans, China, Etc., performed under the Command and Agency of the Author. Also, Information Relating to Important Late Discoveries; between the Years 1792 and 1832 together with the Report of the Commander of the First American Exploring Expedition, Patronised by the United States Government, in the Brigs Seraph and Annawan, to the Southern Hemisphere. By Edmund Fanning. New York: Collins & Hannay. M DCCC XXXIII. Med. 8vo, First Edition; pp. [ii](binder's blank), xii, [13]-500(last blank), [2](binder's blank); 2 folding & 3 full-page lithographs; original brown papered boards with green linen spine and printed paper label; (very neatly rebound, with the original backstrip and label preserved; a little scattered light foxing & a single small dark stain (6 mm) to extreme upper margin of three leaves & one plate; these blemishes however all essentially trivial); an unusually fine, very clean copy, especially the plates which are in excellent state, the paper nice and crisp throughout; an exceptional copy in original condition of a book usually found in very foxed and browned state; preserved in a well-made leather-backed cloth folding box; very rare. New York; Collins & Hannay; 1833. \*\*\**Hill, pages 100-101 (Hill 2, No. 581); Ferguson 1643; Spence 454; Renard 518. An interesting copy, with the inscription 'Deposited May 11. 1833' at head of title-page and Library of Congress duplicate stamp and number (1582) in pink ink on verso (but no other markings anywhere apart from the intriguing - date? - 2-14-32 in similar pink ink on pastedown); and from the library of Frederick Ellis of Shaw Island, with his bookplate on pastedown and signature on free endpaper. Full of interest, this is an important work giving Fanning's experiences in several voyages to the Pacific and round the world. Fanning discovered several previously unknown islands and was instrumental in sending out the expedition under Captains Palmer & Pendleton in 1829. In addition his petition to Congress and other personal efforts were largely responsible for the Act of May 14, 1836 authorizing the United States Exploring Expedition under Charles Wilkes. Fanning visited China, Fiji, Tonga, the Marquesas, King Georges Sound and the desolate island of South Georgia, and the work contains detailed accounts of sealing around the Australian coast and elsewhere in the South Seas. Amongst other material of Australian interest, Fanning gives an account of his rescue from the Marquesas of the missionary Rev. William Pascoe Crook, and an account of the Sydney trader Simeon Lord and his sandalwood and sealing ventures.* #13069 **A\$2750.00**




- 57 **Fanning, Edmund. VOYAGES TO THE SOUTH SEAS, INDIAN AND PACIFIC OCEANS**, China Sea, North-West Coast, Feejee Islands, South Shetlands, &c. &c. With an Account of the New Discoveries Made in the Southern Hemisphere, Between the Years 1830-1837. Also, The Origin, Authorization and Progress of the First American National South Sea Exploring Expedition. With Explanatory Notes relative to the Enterprise. By Edmund Fanning, Author of "Fanning's Voyages." Fourth Edition. New-York: William H. Vermilye. 1838. Demy 8vo, Facsimile Edition; pp. [ii], xii, 13-324; frontispiece, appendix; original pictorial cloth; a nice copy. [Upper Saddle River, N.J.; The Gregg Press; 1970]. \*\*\**Renard 526. Facsimile of the "Fourth Edition" of a quite separate work from the Author's "Voyages Round the World" which was first published in 1833, and not reprinted until 1924.* #25433 **A\$135.00**



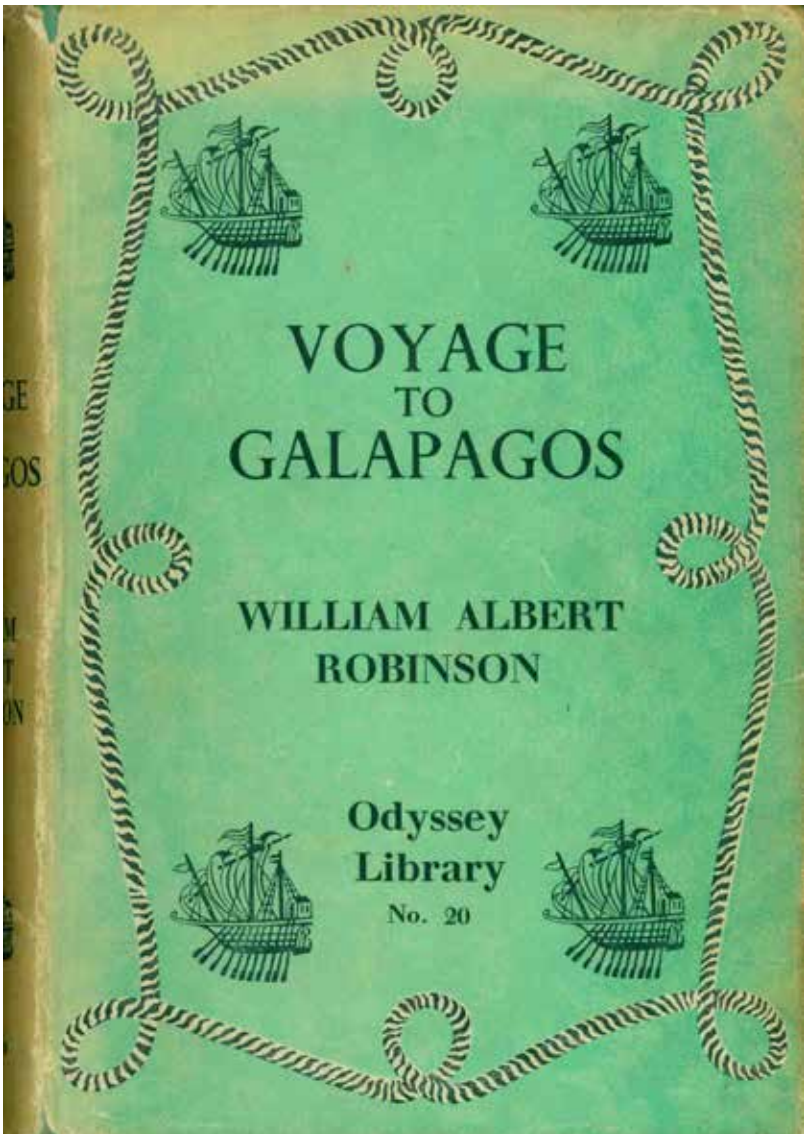
58 Judd, Bernice. **VOYAGES TO HAWAII BEFORE 1860.** A Record, Based on Historical Narratives in the Libraries of the Hawaiian Mission Children's Society and The Hawaiian Historical Society, Extended to March 1860. Enlarged and Edited by Helen Yonge Lind. Med. 8vo, Second Edition; pp. [ii], xviii, 132(last 3 blank); chronology, bibliography, index; original illustrated papered boards; a fine copy. Honolulu; University Press of Hawaii, for Hawaiian Mission Children's Society; (1974). \*\*\**The original edition was published in 1929.* #33409 **A\$45.00**



- 59 **Gray, William R. VOYAGES TO PARADISE:** Exploring in the Wake of Captain Cook. Photographed by Gordon W. Gahan. Super roy. 8vo, First Edition; pp. 216; a few sketch maps, numerous coloured illustrations (several double & full-page), index; original papered boards; a fine copy in slightly defective dustwrapper. Washington, D.C.; National Geographic Society; (1981). #23420 **A\$35.00**



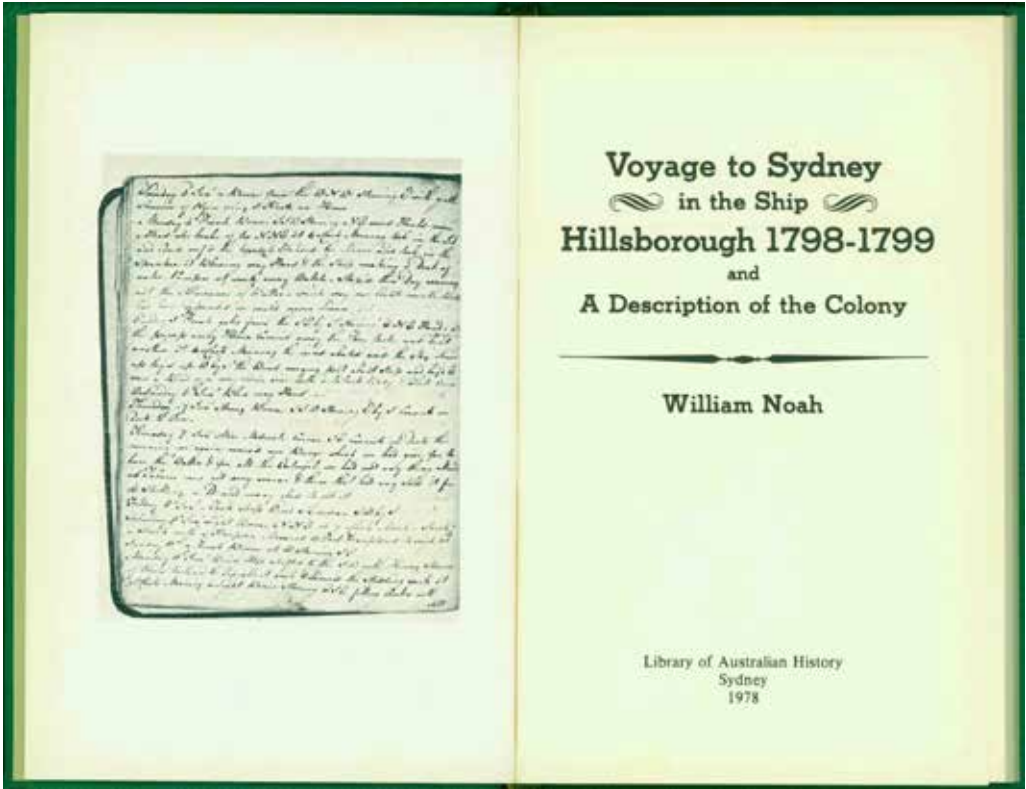
- 60 **Robinson, William Albert. The Odyssey Library. VOYAGE TO GALAPAGOS.** [With drawings by Daniel T. West]. Second Edition; pp. 264(last blank); 4 full-page maps (one not listed in index), 8 plates, numerous text illustrations; original cloth; (a little mild foxing); a very good copy in worn dustwrapper; scarce. London; Jonathan Cape; (1939). \*\*\**First published in 1936.* *Odyssey Library No. 20.* #57238 **A\$40.00**




- 61 **Barrington, George: A VOYAGE TO NEW SOUTH WALES.** By George Barrington, Superintendent of the Convicts: To which is prefixed a Detail of his Life, Trials, Speeches, etc. Enriched with beautiful Coloured Prints. Small f'cap folio, modern reprint in new format; pp. 120; 7 coloured plates from the originals, 5 b/w. plates & 1 text illust. from various sources; original papered boards; a fine copy in very slightly marked dustwrapper. (Sydney); View Productions Pty. Ltd.; (1985). \*\*\**Originally published in 1803. See FERGUSON 366 & 367.* #13008 **A\$45.00**



62 Noah, William. **VOYAGE TO SYDNEY IN THE SHIP HILLSBOROUGH 1798-1799** and A Description of the Colony. Cr. 8vo, First Edition; pp. 84(last blank); frontispiece (facsimile of the MS.), index; original cloth; a fine copy. Sydney; Library of Australian History; 1978. *\*\*\*Limited to 1000 copies only. Printed from the original manuscript, and now published for the first time. Included are lists of convicts from specified prisons in England, who were transported on the "Hillsborough".*  
#5079 A\$65.00




63 **Flinders, Matthew. A VOYAGE TO TERRA AUSTRALIS;** undertaken for the Purpose of Completing the Discovery of that Vast Country, and Prosecuted in the Years 1801, 1802, and 1803, in His Majesty's Ship the Investigator, and subsequently in the Armed Vessel Porpoise and Cumberland Schooner. With an Account of the Shipwreck of the Porpoise, Arrival of the Cumberland at Mauritius, and Imprisonment of the Commander during Six Years and a Half in that Island. By Matthew Flinders, Commander of the Investigator. In two volumes with an Atlas. 3 vols., super roy. 4to; First Facsimile Edition; Vol. I, pp. [iv], xx, cciv(Introduction), 270(last blank); 4 plates; Vol. II, pp. [iv], 614(last blank); 5 plates; [Vol. III] Atlas of charts & plates (loose in folding box, as issued); 16 folding charts, 2 double (i.e., in 2 sheets) folding plates of coastal views, 10 folding botanical plates, several tables, appendices; original cloth; (Page xxi of Vol. I misprinted in duplicate in place of Page xix, but the missing page supplied in high quality facsimile); a very good set. Adelaide; Libraries Board of South Australia; 1966. \*\*\**Australiana Facsimile Editions, No. 37. 2150 sets were printed. The nine plates in the text volumes were drawn by WILLIAM WESTALL, landscape draughtsman on the "Investigator". The ten botanical plates in the atlas were drawn by FERDINAND BAUER, botanical draughtsman under ROBERT BROWN, naturalist to the voyage; these plates illustrate BROWN's "General Remarks, Geographical and Systematic, on the Botany of Terra Australis", 1814, and also the botanical Appendix to the "Voyage to Terra Australis". The Introduction contains a summary of earlier voyages to the Australasian Region, including an account of BLIGH's second voyage in the "Providence", in which FLINDERS served. The charts of the Australian Coast produced by Flinders were of high accuracy and were put to practical use for a long period.* #14996 **A\$650.00**



64 **Cook, Captain James & King, Captain James. A VOYAGE TO THE PACIFIC OCEAN.** Undertaken by the Command of His Majesty, for making Discoveries in the Northern Hemisphere. To determine The Position and Extent of the West Side of North America; its Distance from Asia; and the Practicability of a Northern Passage to Europe. Performed under the Direction of Captains Cook, Clerke, and Gore, In his majesty's Ships the Resolution and Discovery. In the Years 1776, 1777, 1778, 1779, and 1780. In three volumes. Vol. I. and II. written by Captain James Cook, F.R.S. Vol. III. by Captain James King, LL.D. and F.R.S. Illustrated with Maps and Charts, from the Original Drawings made by Lieut. Henry Roberts, under the Direction of Captain. Published by Order of the Lords Commissioners of the Admiralty. Vol. I. [II, III]. Dublin: Printed for H. Chamberlaine, W. Watson, Potts, Williams, Cross, Jackson, Moncrieffe, Walker, Jenkin, Burnet, Wilson, Wogan, Exshaw, Vallance, Beatty, White, Whitestone, Burton, Byrne, Mills, J. Porter, Stewart, Wallace, Higly, Cash, Herey and Mc.Kenzie. M,DCC,LXXXIV. 3 vols., demy 8vo, text & 1 vol. med. 4to, Atlas; Vol. 1, pp. [viii], xcvi, 422(last blank); portrait of Cook by Dance as frontispiece; Vol. 2, pp. [xvi](first 2 blank), 552(last 3 blank); Vol. 3, pp. [xii](last blank), 560(last blank); folding comparative table of numbers expressed in various languages of the Malay region; 6 other appendices; Atlas, 25 (of 26) folding and full-page charts and coastal views; text vols. in full contemporary tree calf with contrasting spine labels; (spine ends with very slight wear & a couple of small defects to leather); atlas in contemporary quarter calf, with marbled sides (spine a little worn, with a small defect at top); generally very fine, clean and crisp; an excellent set. Dublin: Printed for H. Chamberlaine [etc.]; 1784. \*\*\**Beddie 1546; Forbes 72. Although the title refers to maps and charts and there is at the end of the preliminaries to the first volume a two-page list of 26 charts and views with directions for their placement throughout the three volumes, the text volumes contain only the frontispiece to Vol. I and this is not listed. The charts and views were never present in these text volumes and this is clearly one of the forms in which the book was issued — we have handled a similar set (without Atlas) before. Beddie notes that the Baillieu Library copy is similar, having only the portrait frontispiece. This set carries the bookplate of John B. Gilmore on the front pastedown of all three text volumes and his contemporary inscription dated Boghead Janry. 1st 1789. The Atlas in similar, but not quite matching, contemporary quarter calf, with marbled sides, carries the bookplate of David Rochfort and a contemporary manuscript list of the charts and views contained therein. The individual charts carry corresponding manuscript numbers (1-25). The printed numbers (roman numerals) on the charts and the directions for placing them (in the text volumes) generally correspond with the list printed in text Volume I, but there are several discrepancies and internal inconsistencies (to the Atlas). Plate XVI, Views on the West coast of North America, to the Westward of Cook's River, is lacking; Plate II is numbered IV (as is also Plate IV); Plate XIX is numbered XVI and there is no plate numbered XIX. While clearly contemporary and intended to accompany the text volumes, the Atlas was almost certainly matched to this set at a later date and there is no indication the missing chart was ever present.* #20444

A\$1650.00



65 **Cook, Captain James. A VOYAGE TO THE PACIFIC OCEAN.** Undertaken by the Command of His Majesty, for making Discoveries in the Northern Hemisphere. Performed under the Direction of Captains Cook, Clerke, and Gore, in His Majesty's Ships the Resolution and Discovery; in the Years 1776, 1777, 1778, 1779, and 1780. In three volumes. Vol. I. and II. written by Captain James Cook, F.R.S. Vol. III. by Captain James King, LL.D. and F.R.S. Published by Order of the Lords Commissioners of the Admiralty. The Second Edition. London: Printed by H. Hughs, for G. Nicol, Bookseller to His Majesty, in the Strand; and T. Cadell, in the Strand. M.DCC.LXXXV. 3 vols., med. 4to, Second Edition; Vol. I, pp. [x](title, verso blank, & Contents), xcvi(Introduction & List of Plates), 422(last blank); 7 charts & views (5 folding); Vol. II, pp. [ii](title, verso blank), [xii](Contents), 548; 11 charts & plates (6 folding); Vol. III, pp. [ii](title, verso blank), [xii](Contents, last blank), 556; 6 charts & profiles (2 folding), folding comparative table of languages, 7 appendices (Pp. 489-556); contemporary full tree calf with contrasting title- and volume-labels; (slight cracking to a couple of joints, with some expert repairs to Vol. I; some minor foxing, offsetting & trifling staining; two plates with frames just shaved at outer margin); notwithstanding these minor defects, a very nice, attractive set. London; Printed by H. Hughs; 1785. \*\*\**Without the folio Atlas, issued separately. This second edition, printed by Hughs rather than by Strahan has been entirely reset from the First Edition of the previous year, with the wording of the title-page altered and the addition of the medallions to the title-pages. It is, and was at the time, considered to be typographically superior to the First Edition. See Holmes 47; Beddie 1552; Forbes 85.* #34112 **A\$4500.00**

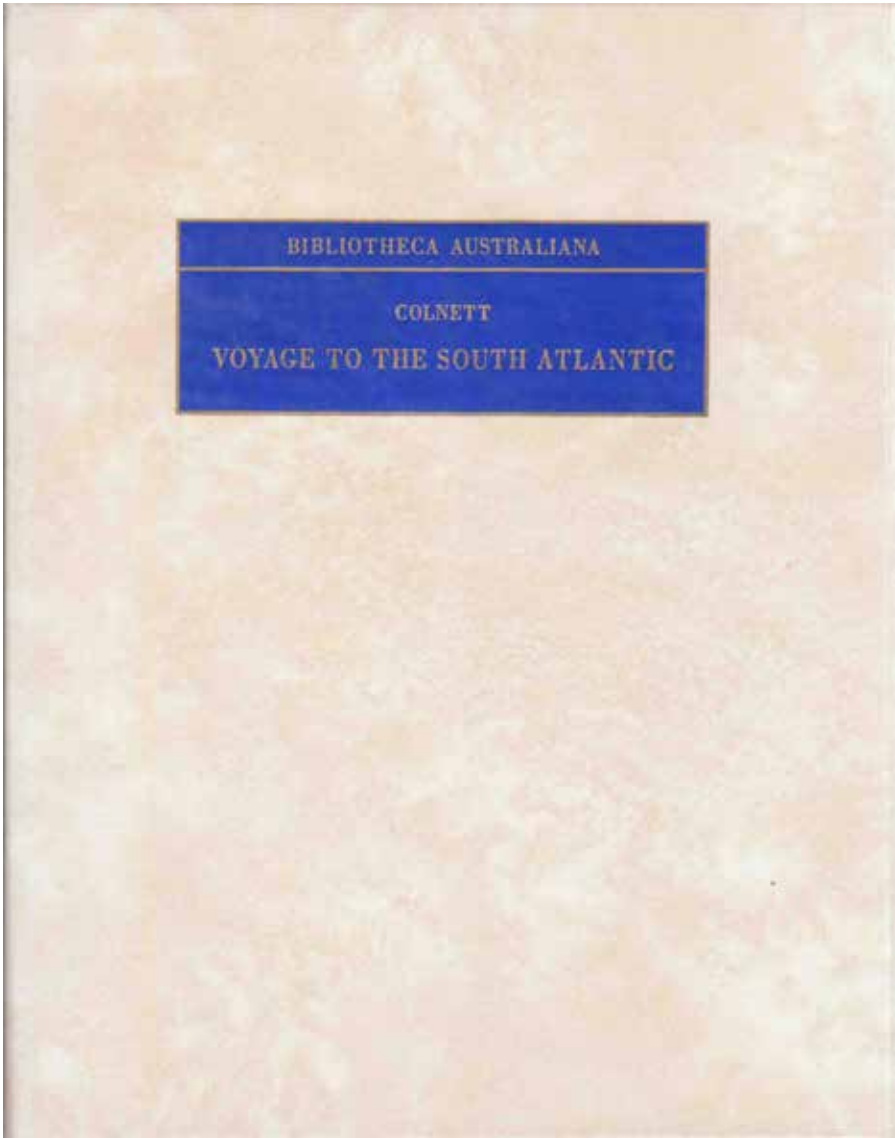


- 66 **Cook, Captain James. A VOYAGE TO THE PACIFIC OCEAN.** Undertaken by the Command of His Majesty, for making Discoveries in the Northern Hemisphere. Performed under the Direction of Captains Cook, Clerke, and Gore, in His Majesty's Ships the Resolution and Discovery; in the Years 1776, 1777, 1778, 1779, and 1780. In three volumes. Vol. I. and II. written by Captain James Cook, F.R.S. Vol. III. by Captain James King, LL.D. and F.R.S. Published by Order of the Lords Commissioners of the Admiralty. The Third Edition. London: Printed by H. Hughs, for G. Nicol, Bookseller to His Majesty, in the Strand; and T. Cadell, in the Strand. M.DCC.LXXXV. 3 vols., med. 4to, Third Edition; Vol. I, pp. [x](title, verso blank, & Contents), xcvi(Introduction & List of Plates), 422(last blank); 7 charts & views (5 folding); Vol. II, pp. [ii](title, verso blank), [xii](Contents), 548; 11 charts & plates (6 folding); Vol. III, pp. [ii](title, verso blank), [xii](Contents, last blank), 556, 557-564(A Defence of the Arguments advanced in the Introduction to Captain Cook's last Voyage, against the existence of Cape Circumcision); 6 charts & profiles (2 folding), full-page table of bank capital facing page 286, folding comparative table of languages, 7 appendices (Pp. 489-556); contemporary full tree calf; (Vol. I, expertly rebaked with original backstrip




preserved & new endpapers, with title-page & following leaf in Volume I repaired at inner margin; following 5 or six leaves a little stained in inner margin; the sizing to first two and last leaves in Vol. I also restored; one chart in Vol. III repaired in inner margin; a couple of expert restorations to leather); notwithstanding these essentially minor defects, a very nice, clean set. London; Printed by H. Hughs; 1785. \*\*\**Without the folio Atlas, issued separately. See Holmes 47; Beddie 1553; Forbes 86. The "Defence of the Arguments ... " which is by William Wales, appears for the first time in this Third Edition which is in other respects closely similar to the second edition of the same year, reset from the first edition of the previous year, both sold out within days of publication. Forbes, whose collations are meticulous, makes no mention of the table of bank capital ("Corrected to the 5th of January, 1786") opposite page 286, and there seems no obvious reason for its inclusion, except for references to South Sea stock. The table is headed "(To face Page 286.)", but it seems likely that this is an accidental inclusion from another contemporary publication: it has clearly been present in this copy since its original collation. This edition, the last of the original quarto editions, is valuable for the addition of the "Defence ..." by William Wales.* #64850 **A\$4500.00**

- 67 Colnett, James. **A VOYAGE TO THE SOUTH ATLANTIC AND ROUND CAPE HORN INTO THE PACIFIC OCEAN**, for the Purpose of Extending the Spermaceti Whale Fisheries, and other Objects of Commerce, by ascertaining the Ports, Bays, Harbours, and Anchoring Births [sic], in Certain Islands and Coasts in those Seas at which the Ships of the British Merchants might be Refitted. Undertaken and performed by Captain James Colnett, of the Royal Navy, in the Ship Rattler. 4to, Facsimile Edition; pp. [ii], iv, [iii]-vi, xviii, 182(last 3 blank); 6 folding charts, 3 folding plates; original white simulated vellum, lettered in gilt on blue panels on spine and front board; a fine copy. Amsterdam; N. Israel, & New York, Da Capo Press; (1968). \*\*\**Bibliotheca Australiana* No. 36. *The original edition printed for the Author at London, 1798 [Spence 309] is very scarce. This edition not in Spence; Renard 354. #701* **A\$135.00**




THE RARE SPECIAL ISSUE

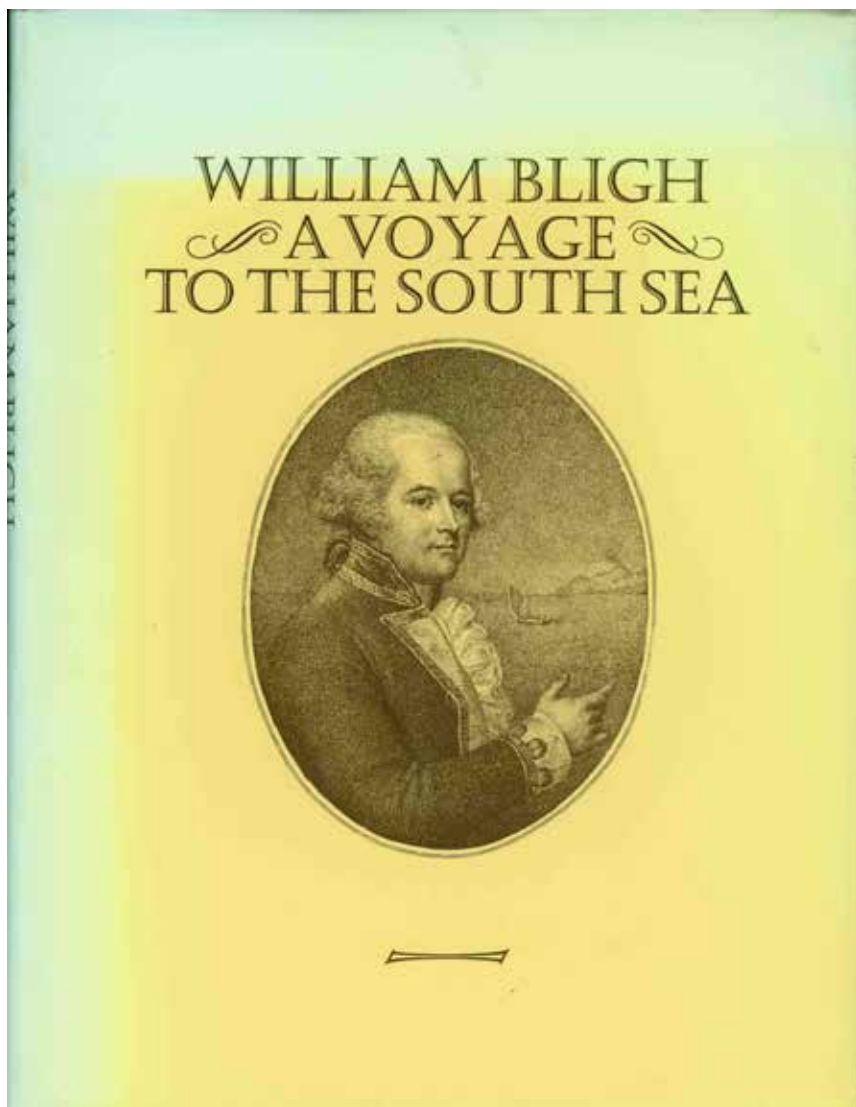
68 **Bligh, Lieutenant William: A VOYAGE TO THE SOUTH SEA**, undertaken by Command of His Majesty, for the purpose of conveying the Bread-Fruit Tree to the West Indies, in His Majesty's Ship the Bounty, commanded by Lieutenant William Bligh. Including an Account of the Mutiny on Board the said Ship, and the Subsequent Voyage of Part of the Crew, in the Ship's Boat, From Tofoa, one of the Friendly Islands, to Timor, a Dutch Settlement in the East Indies. The whole illustrated with charts, etc. Published by Permission of the Lords Commissioners of the Admiralty. London: Printed for George Nicol, Bookseller to His Majesty, Pall-Mall. M.DCC.XCII. Demy 4to, First Edition, Special Issue (see notes below); pp. [ii](title, verso blank), [ii] (Advertisement), [vi](Contents & List of the Plates), 154(last blank), iv(title-page, verso blank, and Advertisement to Bligh's Narrative), 88, [245](blank)-264; portrait of Bligh as frontispiece (slightly foxed), folding plan & section of the Bounty, folding copy of draught from which the Bounty was Built, 3 folding & 1 full-page charts, 1 plate showing sections of the bread-fruit; (frontispiece slight foxed; some offsetting of plates to text & minor spotting, but generally a very clean and crisp copy); full contemporary marbled calf, expertly rebacked to style with contrasting title-labels by Aquarius; original marbled endpapers; a fine copy; very rare. London; George Nicol; 1792 [and 1790]. *\*\*\*This is the very rare special issue of Bligh's 'Voyage' produced for those purchasers of his 'Narrative' who wished to insert that work into this publication. The relevant pages relating to the mutiny (chapters 13-18) were left out, together with the plates & charts in the 'Narrative' and the purchaser inserted the original published account of the 'Narrative' to make the complete work. In almost all cases, as here, the 'Narrative' was bound in as intended; we have only ever seen or heard of a single copy without the 'Narrative'. For references see Ferguson 126 (Mitchell Library and National Library copies only); Wantrup 62b (and page 130); Renard-Coles 154; Du Rietz-Kroepelien 93 (not seen). Du Rietz (despite not having seen it!) makes some very useful remarks about this special issue in his entry for the regular issue. As he surmises this special issue has the press figure 8 at the foot of page 246 instead of the doubled S' section' symbol in the regular issue. As he notes this is not to be confused with a signature mark. In the regular issue this official account of Bligh's voyage in the Bounty includes a somewhat revised version of Bligh's narrative. Bligh had left on his second bread-fruit voyage in the Providence (on which Matthew Flinders served as midshipman) at the end of 1791, and this account, based on his journal, was edited and seen through the press by James Burney, under the supervision of Joseph Banks. #68268* **A\$50,000.00**



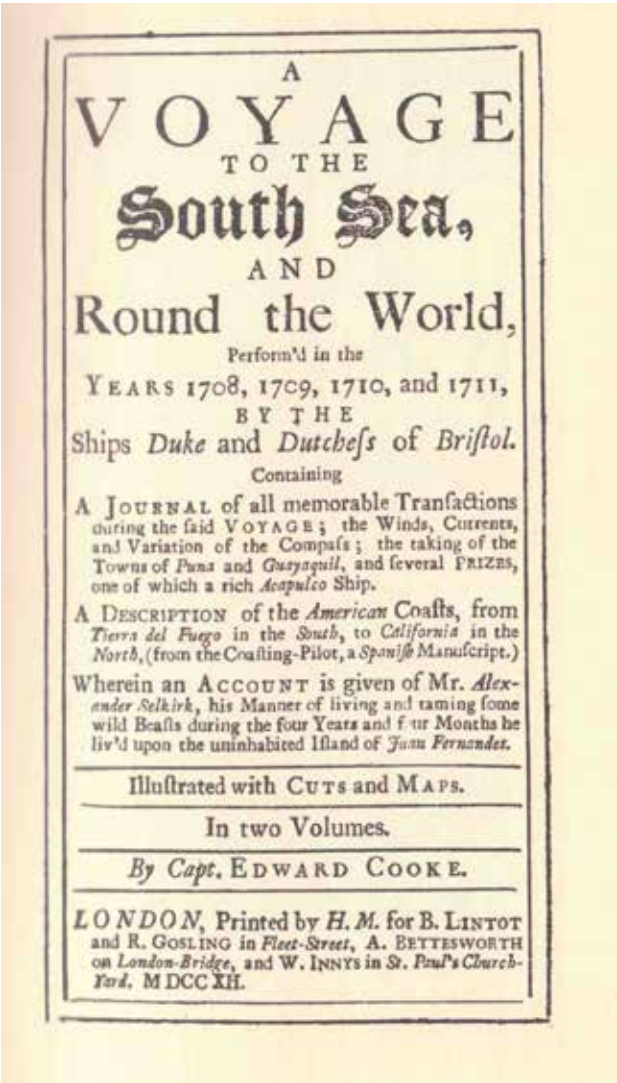
- 69 **Bligh**, Lieutenant William: **A VOYAGE TO THE SOUTH SEA**, undertaken by Command of His Majesty, for the purpose of conveying the Bread-Fruit Tree to the West Indies, in His Majesty's Ship the Bounty, commanded by Lieutenant William Bligh. Including an Account of the Mutiny on Board the said Ship, and the Subsequent Voyage of Part of the Crew, in the Ship's Boat, From Tofoa, one of the Friendly Islands, to Timor, a Dutch Settlement in the East Indies. The Whole illustrated with Charts, etc. Published by Permission of the Lords Commissioners of the Admiralty. Demy 4to, Facsimile Edition; pp. [ii], [x], 264; portrait of Bligh, folding plan & section of the Bounty, folding copy of draught from which the Bounty was Built, 3 folding & 1 full-page charts, 1 plate; original cloth (front board very slightly marked); a fine copy. Adelaide; Libraries Board of South Australia; 1969. \*\*\**Australiana Facsimile Editions No. 121 (1244 copies printed including a 1970 reprint). Facsimile of the First Edition, London, George Nicol, M.DCC.XCII [1792] - see Ferguson 125. #97* **A\$275.00**



- 70 **Bligh, William: *A VOYAGE TO THE SOUTH SEA***, undertaken by Command of His Majesty, for the Purpose of Conveying the Bread-Fruit Tree to the West Indies, in His Majesty's Ship the *Bounty*, commanded by Lieutenant William Bligh. Including an Account of the Mutiny on Board the said Ship, and the Subsequent Voyage of Part of the Crew, in the Ship's Boat, from Tofoa, one of the Friendly Islands, to Timor, a Dutch Settlement in the East Indies. Demy 4to, Facsimile Edition; pp. [iv], [x], 264; 6 charts & plans (5 folding), 2 plates; original papered boards; (spine slightly faded; a little marginal foxing); a very good copy in faded dustwrapper. (Melbourne; Hutchinson; 1979). \*\*\**Facsimile of the First Edition, London, George Nicol, M.DCC. XCII [1792] - see Ferguson 125. Although probably best known for the Bounty mutiny, Bligh was a superb seaman and made many discoveries and observations of value, both in the voyage of the Bounty's launch subsequent to the mutiny and in his second voyage with the ships Providence and Assistant.* #98 **A\$65.00**



71 **Cooke, Capt. Edward.** **A VOYAGE TO THE SOUTH SEA**, and Round the World, Perform'd in the Years 1708, 1709, 1710, and 1711, by the Ships Duke and Dutchess of Bristol. Containing a Journal of all memorable Transactions during the said Voyage; the Winds, Currents, and Variation of the Compass; the taking of the Towns of Puna and Guayaquil, and several Prizes, one of which a rich Acapulco Ship. A Description of the American Coasts, from Tierra del Fuego in the South, to California in the North, (from the Coasting-Pilot, a Spanish Manuscript). Wherein an Account is given of Mr. Alexander Selkirk, his Manner of living and taming some wild beasts during the four Years and four Months he liv'd upon the uninhabited Island of Juan Fernandes. Illustrated with Cuts and Maps. 2 vols., Facsimile Edition; Vol. I, pp. [ii], [xxii], 432, [433-442](index); 4 folding & 1 full-page charts & plans, 16 plates; Vol. II, pp. [ii], [viii], xxiv, 328, [8](index), [2](blank); 2 folding & 2 full-page charts, 2 plates, 5 full-page & numerous smaller charts & 300-400 coastal diagrams in text, 3 folding journal tables; 10-page table of longitudes, separate index to each vol.; original vinyl; a fine set. [Amsterdam; N. Israel; 1969]. \*\*\**Bibliotheca Australiana* Nos. 51-52. *First published London, Printed by H. M. for B. Lintot [ & others], 1712.* #15301 **AS\$220.00**

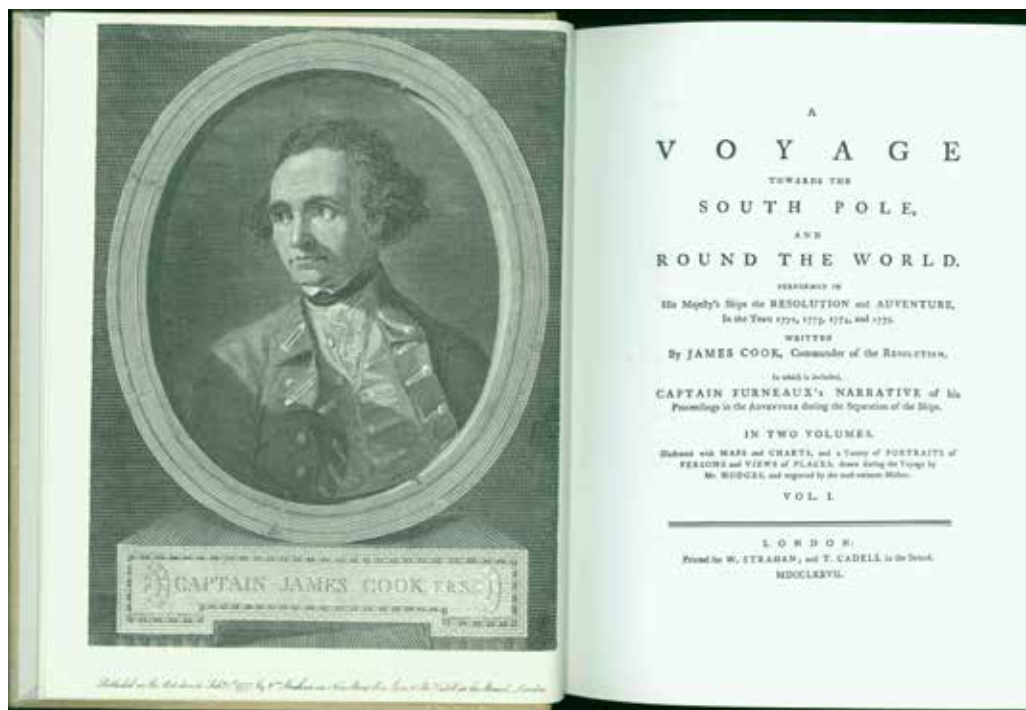


FIRST CROSSING OF THE ANTARCTIC CIRCLE

- 72 Cook, Captain James. **A VOYAGE TOWARDS THE SOUTH POLE AND ROUND THE WORLD.** Performed in His Majesty's Ships the Resolution and Adventure, in the Years 1772, 1773, 1774 and 1775. Written by James Cook, Commander of the Resolution. In which is included, Captain Furneaux's Narrative of his Proceedings in the Adventure during the Separation of the Ships. In two volumes. Illustrated with Maps and Charts, and a Variety of Portraits of Persons and Views of Places; drawn during the Voyage by Mr. Hodges, and engraved by the most eminent Masters. The Fourth Edition. London: Printed for W. Strahan; & T. Cadell in the Strand. MDCCLXXXIV [1784]. 2 vols., med. 4to, Fourth Edition; Vol. I, pp. xl, 378; portrait frontispiece, large folding chart of the Southern Hemisphere & 35 other engraved charts & plates, some folding; Vol. II, pp. [viii], 396; 27 engraved charts & plates (several folding), folding language table, 5 appendices, including vocabularies and Sir John Pringle's Discourse upon some late improvements of the Means of Preserving the Health of Mariners; full contemporary marbled calf with contrasting title and volume labels (front joint to Volume I expertly repaired, that to Volume II cracked but firm; some occasional mild browning, marginal foxing and marginal stains to plates, the occasional spot or offset to text); a very good, crisp, handsome and unsophisticated set; scarce. London; W. Strahan & T. Cadell; [1784].  
*\*\*\*First published in 1777, this is the last edition published in the same format as the first. This set has all the plate imprints present (these are often cropped); one plate only (XXXVIII) has the imprint just shaved. At the foot of the first page of the List of Plates (Page xxxvii) is a printed note regarding the plate of a plant used by the Tahitians to catch fish by intoxicating them (Plate XXIV); this note does not appear in the first edition. Cook's ship, the Resolution, accompanied by Furneaux in the Adventure, was the first to cross the Antarctic circle in January 1773. On the same voyage he circumnavigated the pole and subsequently crossed twice more, penetrating to 71 degrees S, further than anyone else for another 50 years, and possibly within sight of the Antarctic continent. This voyage in extremely difficult and dangerous conditions, was a monument to Cook's abilities as a seaman and commander - he lost only four men from a complement of 112 on the entire voyage - three through accidents and one from illness (not scurvy). [Spence 314 (1st Edn.); U.S.N. 23-5.6; Beddie 1229]. #21082* **A\$6500.00**



- 73 **Cook, Captain James. A VOYAGE TOWARDS THE SOUTH POLE AND ROUND THE WORLD.** Performed in His Majesty's Ships the Resolution and Adventure, in the Years 1772, 1773, 1774 and 1775. In which is included, Captain Furneaux's Narrative of his Proceedings in the Adventure during the Separation of the Ships. Illustrated with Maps and Charts, and a Variety of Portraits of Persons and Views of Places; drawn during the Voyage by Mr. Hodges, and engraved by the most eminent Masters. 2 vols. med. 4to, Facsimile of First Edition; Vol. I, pp. [viii], xl, 378; portrait frontispiece, large folding chart & 6 smaller charts (2 double-page), 2 folding plans, 27 plates (10 double-page, 2 folding); Vol II, pp. [ii], [viii], 364, [ii] (folding plate), [367]-370, 369-396; 7 charts (3 folding), 20 plates (3 folding & 8 double-page), folding language table, appendices, including vocabularies; original canvas; (upper corner of Vol. I a little bumped); a very good set. [Adelaide; Libraries Board of South Australia; 1970]. \*\*\**Spence 318; Renard 370. Australiana Facsimile Editions No. 191. Only 781 sets were printed of this facsimile from the first edition of W. Strahan & T. Cadell, 1777. The pp. [viii] in Volume I contains an introduction written specially for this facsimile reprint by A. Grenfell Price and the pp. 369-396 in Vol. II contain Sir John Pringle's discourse on the health of mariners (from Cook's paper on the subject). The two sets of pages 369-70 contain variations in the text of Sir John Pringle's introduction.* #2162 **AS\$500.00**



# GASTON RENARD Pty. Ltd.

Postal Address:  
P.O. Box 1030,  
Ivanhoe, Melbourne,  
Victoria, 3079, Australia.

Established 1945  
(A.C.N. 005 928 503)  
ABN: 68 893 979 543  
[www.GastonRenard.com](http://www.GastonRenard.com)

Electronic communications:  
Telephone: +61 (0)3 9459 5040  
Website: [www.GastonRenard.com.au](http://www.GastonRenard.com.au)  
E-mail: [books@GastonRenard.com.au](mailto:books@GastonRenard.com.au)

## NOTICE TO CUSTOMERS:

This is our three hundred and fortieth short list. We hope you find something of interest.

We intend to produce many more lists in future on a variety of subjects and we would prefer where possible to send these by email as PDF file attachments or links to files on our Website. This has the obvious advantage of reducing costs and enhancing the speed of delivery and the email/PDF versions will also be enhanced with colour illustrations. A fully illustrated version of this list in pdf format is also available on our website or will be emailed on request. Likewise we encourage you to send orders by email, fax or telephone.

If you would like to receive future lists please indicate your interests by email (preferred) or by using the form below by post. **Please note we no longer have fax facilities.** If you would like to receive ALL lists (email only) please let us know also. If for any reason you do not wish to receive any more of these lists, also please let us know and we will cease and desist. We have experimented with a number of forms for emailing orders to us but many security systems now prevent such links from working correctly so we suggest simply emailing us at: [books@GastonRenard.com](mailto:books@GastonRenard.com) and copying and pasting the entries of the items you want from the list above. If you encounter any difficulties, please let us know! For orders by post please use the Order Form at end, we do however recommend email as cheaper, faster and more efficient.

Some previous short lists (available on request):

<b>SHORT LIST No. 339</b>	<b>ART, WITH A SECTION ON S. T. GILL.</b>	<b>68 ITEMS.</b>
<b>SHORT LIST No. 338</b>	<b>A TWENTIETH-CENTURY LIST.</b>	<b>99 ITEMS.</b>
<b>SHORT LIST No. 337</b>	<b>MISCELLANY.</b>	<b>97 ITEMS.</b>
<b>SHORT LIST No. 336</b>	<b>TRAVEL FOR THE ARMCHAIR.</b>	<b>85 ITEMS.</b>
<b>SHORT LIST No. 335</b>	<b>A WXYZ MISCELLANY.</b>	<b>85 ITEMS.</b>
<b>SHORT LIST No. 334</b>	<b>NATURAL HISTORY &amp; SCIENCE.</b>	<b>85 ITEMS.</b>
<b>SHORT LIST No. 333</b>	<b>AN AUSTRALIAN SHOWCASE.</b>	<b>100 ITEMS.</b>
<b>SHORT LIST No. 332</b>	<b>A TU LIST MISCELLANY.</b>	<b>80 ITEMS.</b>
<b>SHORT LIST No. 331</b>	<b>BOOKS ABOUT BOOKS, PRINTING &amp; PAPER.</b>	<b>73 ITEMS.</b>
<b>SHORT LIST No. 330</b>	<b>A 19TH CENTURY MISCELLANY.</b>	<b>85 ITEMS.</b>
<b>SHORT LIST No. 329</b>	<b>MARITIME HISTORY.</b>	<b>86 ITEMS.</b>
<b>SHORT LIST No. 328</b>	<b>AN S-LIST.</b>	<b>99 ITEMS.</b>
<b>SHORT LIST No. 327</b>	<b>A TRAVEL MISCELLANY.</b>	<b>87 ITEMS.</b>
<b>SHORT LIST No. 326</b>	<b>SETS - A MISCELLANY.</b>	<b>83 ITEMS.</b>
<b>SHORT LIST No. 325</b>	<b>AUSTRALIAN ART.</b>	<b>76 ITEMS.</b>
<b>SHORT LIST No. 324</b>	<b>AN R-LIST.</b>	<b>86 ITEMS.</b>
<b>SHORT LIST No. 323</b>	<b>MISCELLANY.</b>	<b>98 ITEMS.</b>
<b>SHORT LIST No. 322</b>	<b>NATURAL HISTORY.</b>	<b>82 ITEMS.</b>
<b>SHORT LIST No. 321</b>	<b>BIBLIOGRAPHY &amp; REFERENCE.</b>	<b>64 ITEMS.</b>
<b>SHORT LIST No. 320</b>	<b>AUSTRALIANA.</b>	<b>85 ITEMS.</b>
<b>SHORT LIST No. 319</b>	<b>SCIENCE AND TECHNOLOGY.</b>	<b>86 ITEMS.</b>
<b>SHORT LIST No. 318</b>	<b>ANTHROPOLOGY, SOCIOLOGY AND LANGUAGE.</b>	<b>82 ITEMS.</b>
<b>SHORT LIST No. 317</b>	<b>A P LIST.</b>	<b>76 ITEMS.</b>
<b>SHORT LIST No. 316</b>	<b>AN EXPLORATION MISCELLANY.</b>	<b>70 ITEMS.</b>
<b>SHORT LIST No. 315</b>	<b>AN HISTORICAL MISCELLANY.</b>	<b>87 ITEMS.</b>
<b>SHORT LIST No. 314</b>	<b>A CHRISTMAS SELECTION.</b>	<b>82 ITEMS.</b>
<b>SHORT LIST No. 313</b>	<b>MISCELLANY.</b>	<b>95 ITEMS.</b>
<b>SHORT LIST No. 312</b>	<b>THE PACIFIC REGION.</b>	<b>63 ITEMS.</b>

# POSTAL ORDER FORM

TO: **GASTON RENARD - BOOKS AUSTRALASIA** - Fine and Rare Books  
P.O. BOX 1030, IVANHOE, MELBOURNE, 3079, AUSTRALIA.  
*Telephone:* (03) 9459 5040  
*Email:* books@GastonRenard.com.au

PLEASE SUPPLY FROM LIST No. 340 - V is for Voyages.

(Our invoice, included in the parcel, will show the total amount of your purchase).

[illegible]

[ ] Please post to me at the address below. DATE: \_\_\_\_\_

[ ] I will make payment to your account (BSB: 083376, A/c. No. 646051819) on receipt of invoice showing total incl. postage.

[ ] My cheque, incl. postage, for \$ \_\_\_\_\_ is enclosed.

[ ] Please charge my MASTERCARD or VISA or AMEX, Account Number:- \_\_\_\_\_

[illegible]

Signature: \_\_\_\_\_ Expiry Date: \_\_\_\_\_

Name [Block Letters]:

ADDRESS: \_\_\_\_\_

Telephone: \_\_\_\_\_

Email:

[ ] Please record my interest in the following subjects and send me any relevant Short Lists:

---