


# GASTON RENARD Pty. Ltd.

*Postal Address:*  
P.O. Box 1030,  
Ivanhoe, Melbourne,  
Victoria, 3079, Australia.

Established 1945  
(A.C.N. 005 928 503)  
**ABN: 68 893 979 543**  
**www.GastonRenard.com**

*Electronic communications:*  
*Telephone:* +61 (0)3 9459 5040  
*Website:* [www.GastonRenard.com.au](http://www.GastonRenard.com.au)  
*E-mail:* [books@GastonRenard.com.au](mailto:books@GastonRenard.com.au)

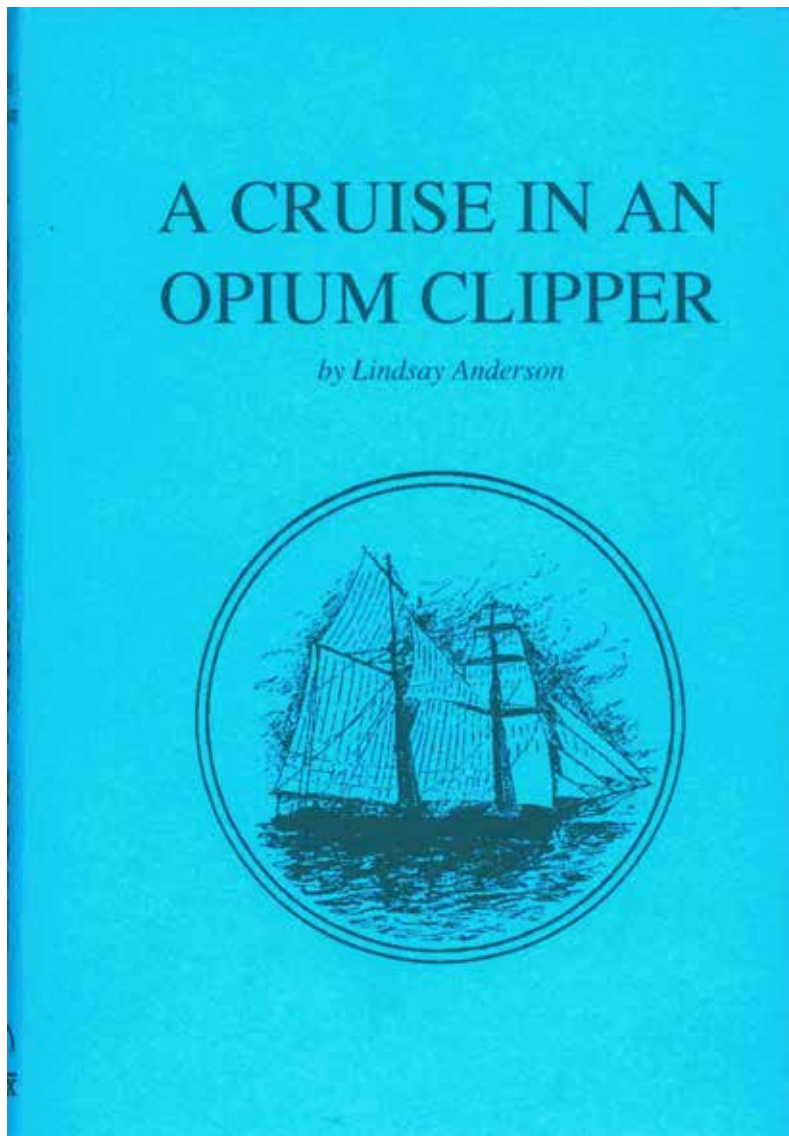


**SHORT LIST No. 336 - 2020.**


## **TRAVEL FOR THE ARMCHAIR.**

[This is the tall (portrait) version of this list. If you prefer the wide (landscape) version you can get it here: [Gaston Renard Short List No. 336 - Landscape Version](#)]

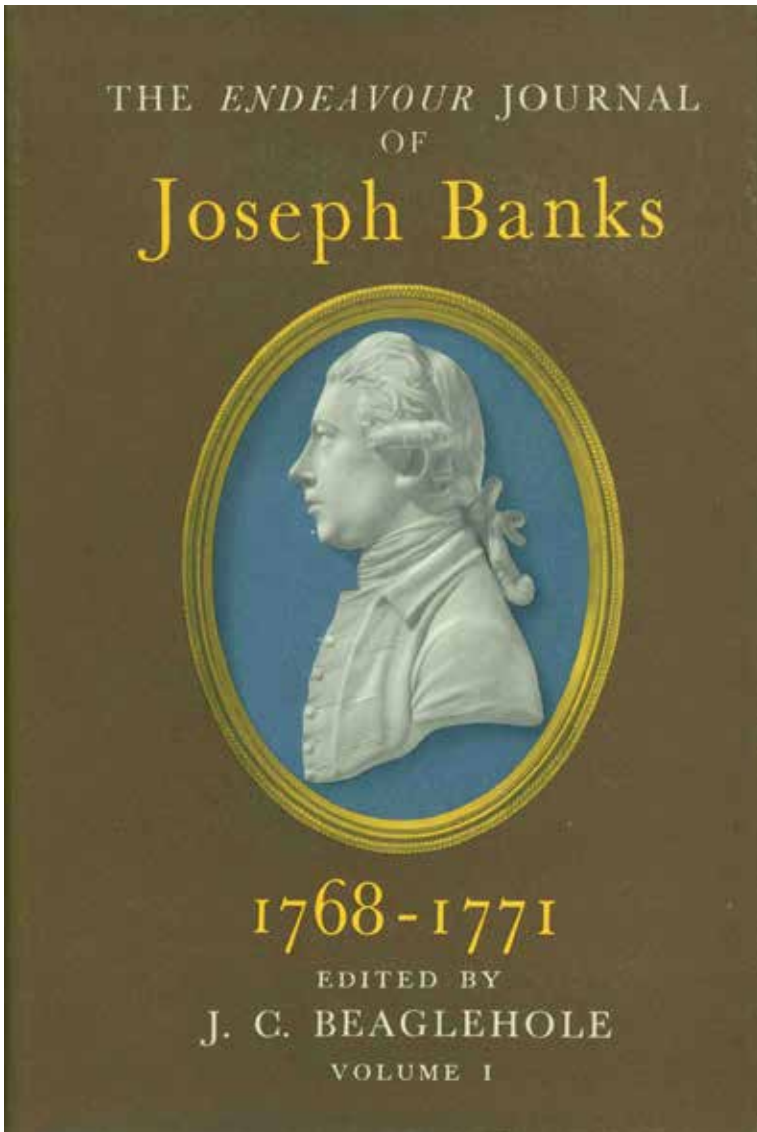
- 1     **Anderson, Captain Lindsay. *A CRUISE IN AN OPIUM CLIPPER*.** Cr. 8vo, Facsimile Edition; pp. [3]-224, [2](blank); 8 full-page illustrations; original vinyl; a fine copy in dustwrapper. Melbourne; Published by Ibex; (1989). \*\*\**First published in 1891*. #35788 **A\$30.00**



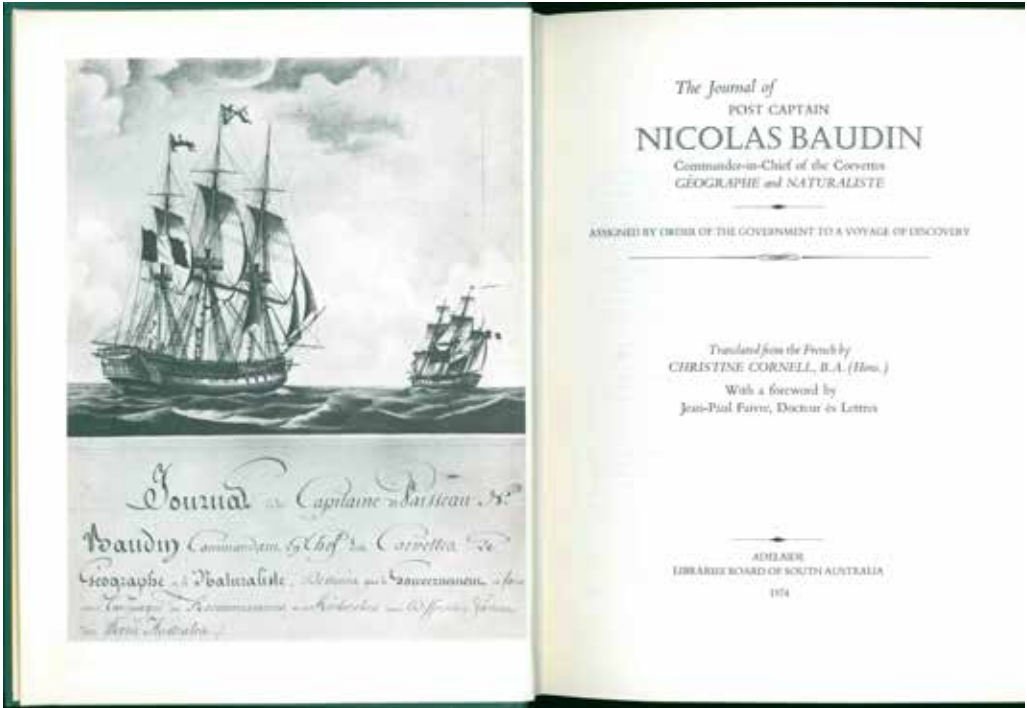
- 2 **Badger, G. M.;** Editor. **CAPTAIN COOK:** NAVIGATOR AND SCIENTIST. Papers presented at the Cook Bicentenary Symposium, Australian Academy of Science, Canberra, 1 May, 1969. Med. 8vo, First Edition; pp. x, 144; endpaper maps, 2 full-page & 6 text maps, coloured mounted portrait frontispiece & 4 other coloured full-page illustrations, several b/w. illusts, references; original cloth; a nice copy in dustwrapper. Canberra; Australian National University Press; 1970. \*\*\**With substantial sections on the Great Barrier Reef, South Pacific botany and astronomical observations.* #17908 **AS\$45.00**



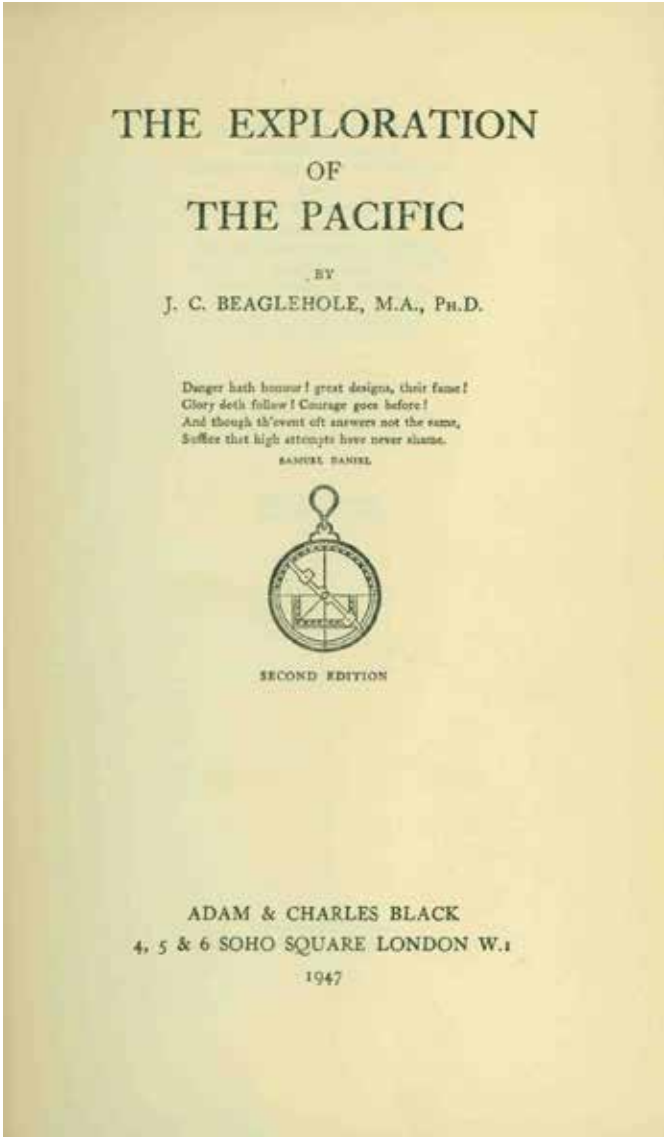
- 3 **Banks, Sir Joseph: THE ENDEAVOUR JOURNAL OF JOSEPH BANKS 1768-1771.** Edited by J. C. Beaglehole. 2 vols., med. 8vo, First Edition; Vol. I, pp. xxviii, 476; 5 sketch maps, 10 coloured plates, 6 b/w. plates to Introduction, 40 b/w. plates at end; Vol. II, pp. xvi, [ii], 406; folding map & 3 sketch maps, 6 coloured plates & 40 b/w. plates at end, 5 appendices, index; original cloth; (name of former owner on endpapers); a fine set in slightly worn dustwrappers. (Sydney); The Public Library of New South Wales in association with Angus and Robertson; (1962).  
*\*\*\*Beddie 705. Published from the original manuscript in the Mitchell Library, this is the first publication of BANKS' Complete Journal of COOK's First Voyage. Most of the illustrations are from paintings and drawings by SYDNEY PARKINSON, who accompanied BANKS as his draughtsman. #21897* **A\$650.00**




- 4    **Baudin, Nicolas.** **THE JOURNAL OF POST CAPTAIN NICOLAS BAUDIN,** Commander-in-Chief of the Corvettes Geographe and Naturaliste. Assigned by Order of the Government to a Voyage of Discovery. Translated from the French by Christine Cornell, B.A. (Hons.). Med. 4to, First Edition; pp. xxii, 610(last blank); 2 maps, frontispiece, 8 appendices, index; original cloth; a fine, clean copy. Adelaide; Libraries Board of South Australia; 1974. \*\*\**The first publication in any language of Baudin's Journal.* #723 **A\$145.00**




- 5     **Beaglehole, J. C. THE EXPLORATION OF THE PACIFIC.** Second Edition; pp. xvi, 412(last blank); 4 folding maps with explorers' routes in colour, bibliography, index; original cloth (slightly marked; new endpapers); a very good copy; scarce. London; Adam & Charles Black; 1947.     \*\*\**The Pioneer Histories, Edited by V. T. Harlow, D.Litt., and J. A. Williamson, D.Lit. See Holmes 146 (First Edition of 1934); Beddie 444.* #1847     **A\$120.00**



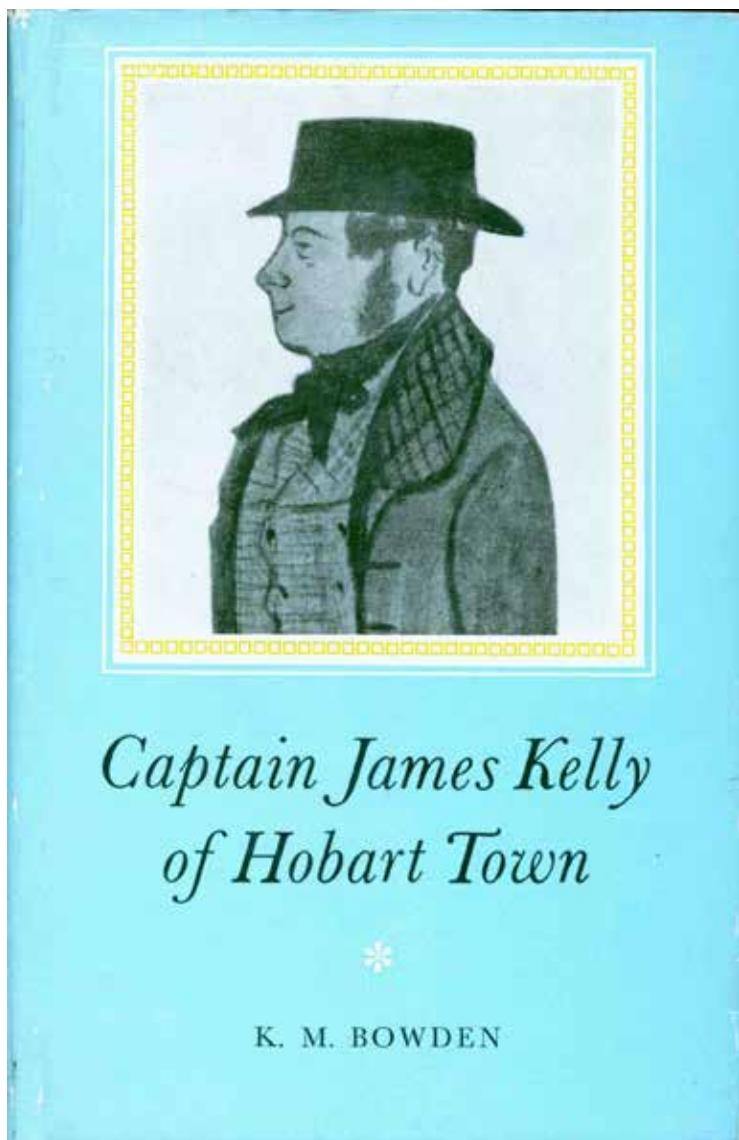
- 6    **Beale, Edgar. KENNEDY OF CAPE YORK.** Med. 8vo, First Edition; pp. [xii], 284(last 3 blank); endpaper maps, 2 double-page, 1 full-page & 3 text maps, 20 plates, bibliography including MS., newspaper & Registries sections, notes, sources, etc., index; original papered boards; (some minor internal soiling); a very good copy in dustwrapper. (Adelaide); Rigby; (1970). #5009                    **A\$75.00**




- 7 **Bergin, Tom. IN THE STEPS OF BURKE & WILLS.** Med. 8vo, First Edition; pp. 140(last blank); 6 full-page coloured maps, 20 coloured plates (including 5 double-page), 3 full-page & 2 other b/w. illustrations; original papered boards; (some light pencilled lines in margins); a very good copy in dustwrapper. (Sydney; A.B.C.); [1981]. #11116 **A\$25.00**



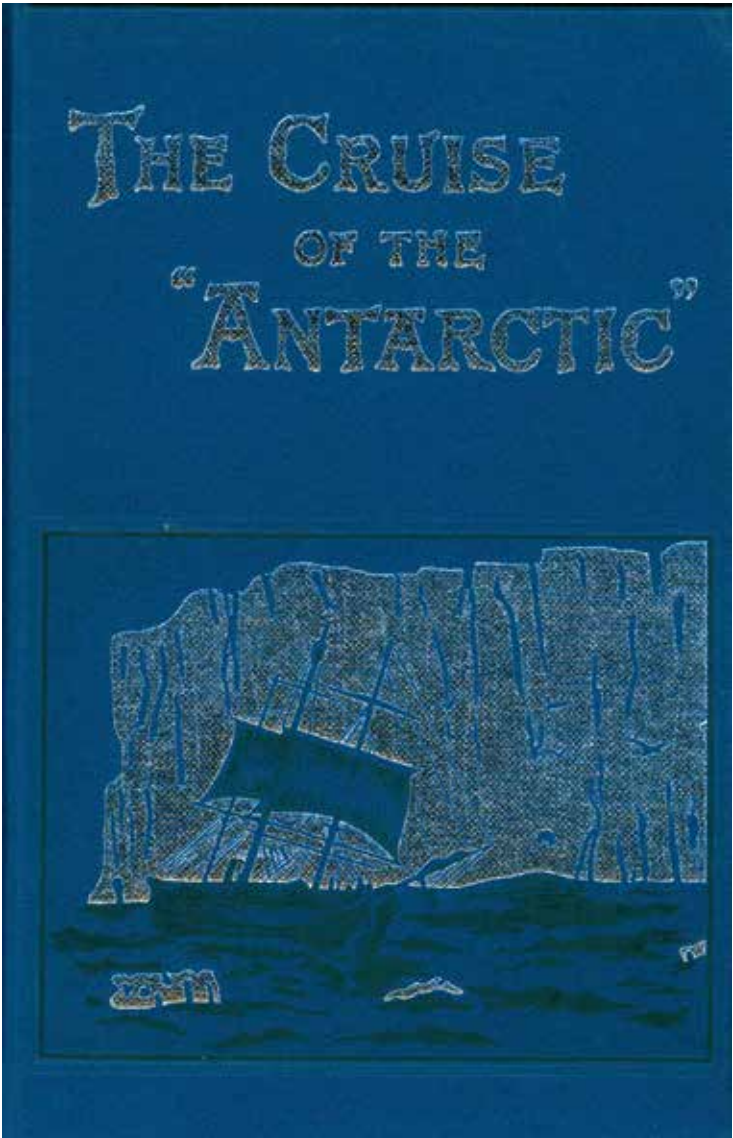
- 8 **Bowden, K. M. CAPTAIN JAMES KELLY OF HOBART TOWN.** First Edition; pp. xii, 128(last 2 blank); 2 full-page & 1 other maps, 7 plates (1 double-page), 4 appendices, notes, bibliography; original cloth; a nice copy in slightly worn dustwrapper. (Parkville); Melbourne University Press; (1964). #9084 **A\$65.00**



- 9    **Bown, Stephen R. THE LAST VIKING.** The Life of Roald Amundsen. Med. 8vo, First Edition, Second Impression; pp. xxii, 362(last 5 blank); several sketch maps, 16 plates, sources, bibliography, index; original papered boards; a nice copy in dustwrapper. (Boston); A Merloyd Lawrence Book, Da Capo Press, A Member of the Perseus Books Group; (2012). \*\*\**An interesting account of Amundsen's life with equal or greater emphasis placed on his lesser known exploits in addition to the well-known conquest of the South Pole and the Northwest Passage.* #66626 **A\$25.00**

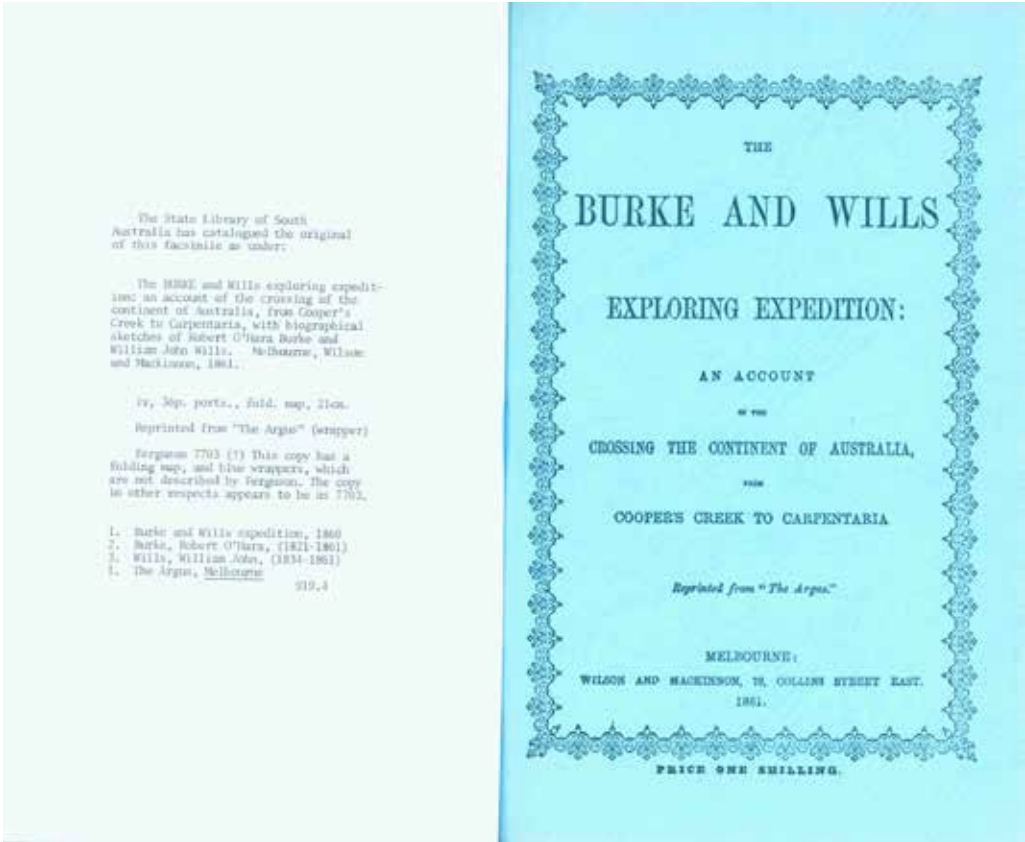


- 10 **Bull, H. J.** **THE CRUISE OF THE 'ANTARCTIC'** to the South Polar Regions. With Frontispiece by W. L. Wyllie, A.R.A., and Illustrations by W. G. Burn Murdoch. Facsimile Edition; pp. xxii, 244(last blank); 12 plates, appendices; original dark blue cloth, decorated in silver & black; a fine copy. (Bungay, Suffolk); The Paradigm Press, Bluntisham Books; 1984. \*\*\**With new introduction by D. W. H. Walton, pp. [xv]-xxi. Renard 221; Rosove 55.B1. #4812* **A\$265.00**



11 **Burke & Wills: THE BURKE AND WILLS EXPLORING EXPEDITION:**

An Account of the Crossing the Continent of Australia, from Cooper's Creek to Carpentaria, with Biographical Sketches of Robert O'Hara Burke and William John Wills. Facsimile Edition, Second Impression; pp. [ii], [ii](cover reproduction), iv, 36; printed in double-column; folding map, frontispiece, facsimile of original wrapper; Pp. 35-6 containing biographical sketches of Burke & Wills; a nice copy. [Adelaide; Libraries Board of South Australia; 1971]. \*\*\**Australiana Facsimile Editions No. 10, first issued 1963; a total of 970 copies were printed. Originally published in Melbourne by Wilson & Mackinnon, 1861.* #33093 **AS\$110.00**



- 12 **Christie's: THE POLAR SALE INCLUDING THE NEIL SILVERMAN COLLECTION.** [London], Wednesday 25 September 2002. 4to; pp. 338; 394 lots, lavishly illustrated in colour; original pictorial wrappers; estimates; list of prices realised loosely inserted; a fine copy. London; Christie's; 2002. \*\*\**A wonderful collection of books, photographs, manuscripts, original diaries and relics, mostly relating to Antarctica, but including a little Arctic and some South American material.* #23946 **A\$45.00**

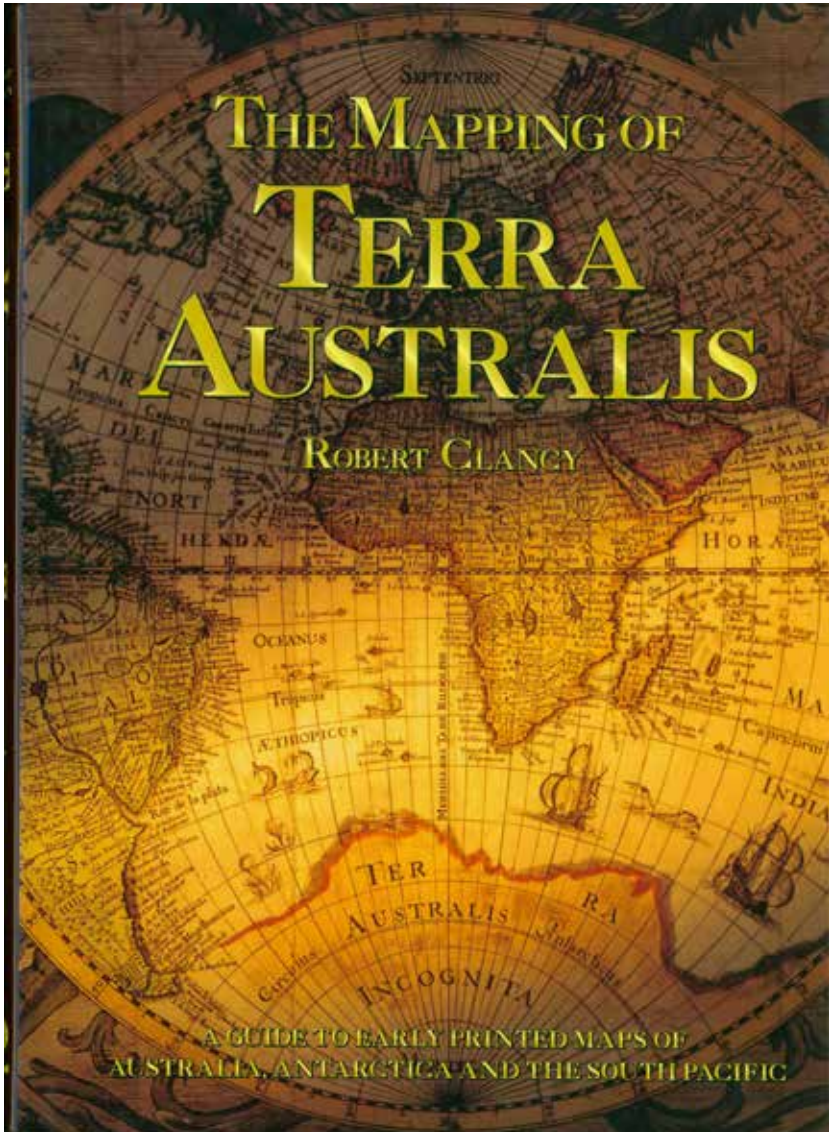
# CHRISTIE'S

## London




The Polar Sale  
including The Neil Silverman Collection  
WEDNESDAY 25 SEPTEMBER 2002

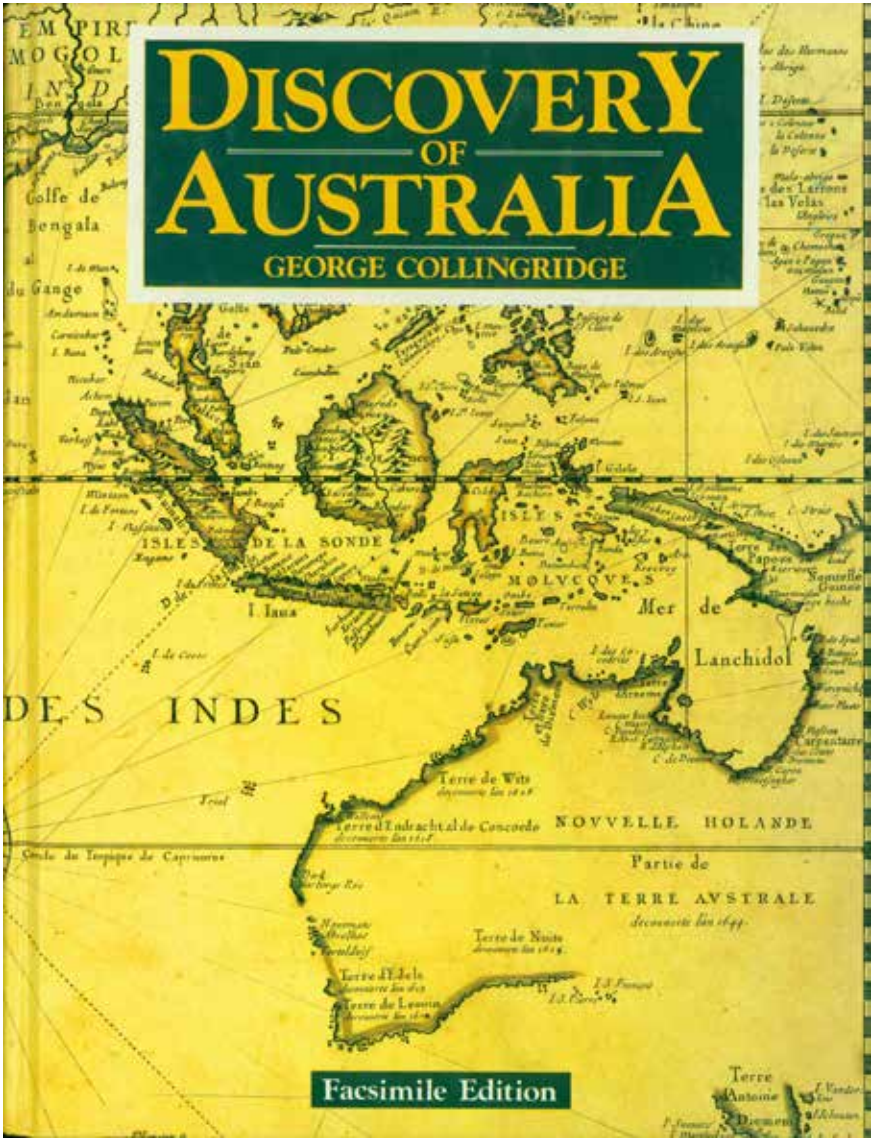
- 13 Clancy, Robert. **THE MAPPING OF TERRA AUSTRALIS.** 4to, First Edition; pp. 192; frontispiece, numerous coloured maps, notes, 2 appendices (including "Caring for Old Maps"), bibliography, index; original slick illustrated boards; a fine copy in dustwrapper. (Macquarie Park, N.S.W.; Universal Press; 1995). \*\*\**"A guide to early printed maps of Australia, Antarctica and the South Pacific".* #50269 **A\$110.00**



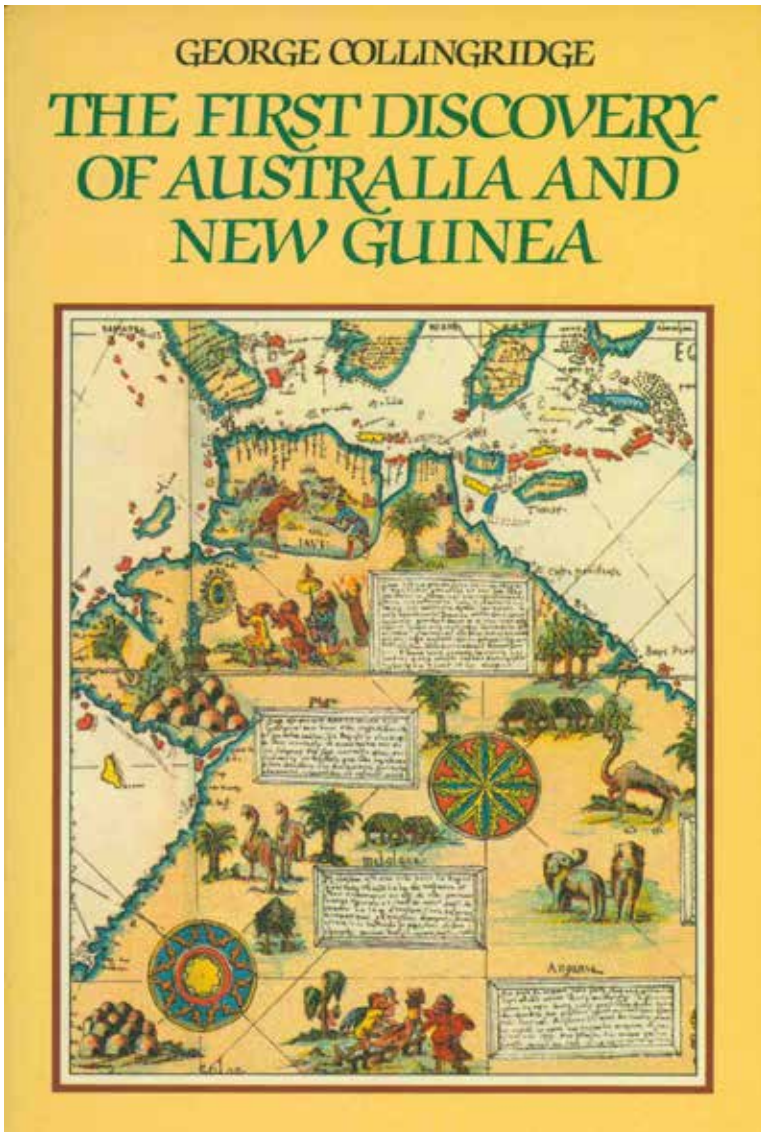
- 14 **Collingridge, George. THE DISCOVERY OF AUSTRALIA.** A Critical, Documentary and Historic Investigation Concerning the Priority of Discovery in Australasia by Europeans before the arrival of Lieut. James Cook, in the "Endeavour", in the year 1770. With Illustrations, Charts, Maps, Diagrams, &c. Copious Notes, References, Geographical Index and Index to Names. Roy. 4to, First Edition; pp. xvi, 376; 100 maps & illustrations, including 12 plates of which 5 are folding & 7 are full-page, the remainder being illustrations of various sizes up to full-page, appendix, notes, references, geographical index & index to names; original cloth (rebacked, with original backstrip preserved; short tear in margin only of one leaf neatly repaired); a very good copy; scarce. Sydney; Hayes Brothers; 1895. \*\*\**Ferguson 8465; Davidson, page 23; Not in Hill. An important historical survey, detailing much of the evidence for early discovery of Australia by the Spanish and Portuguese, including discussion of the Dauphin and related maps showing the East Coast - published 1530-36, with many useful illustrations of old maps.* #21572 **AS\$450.00**



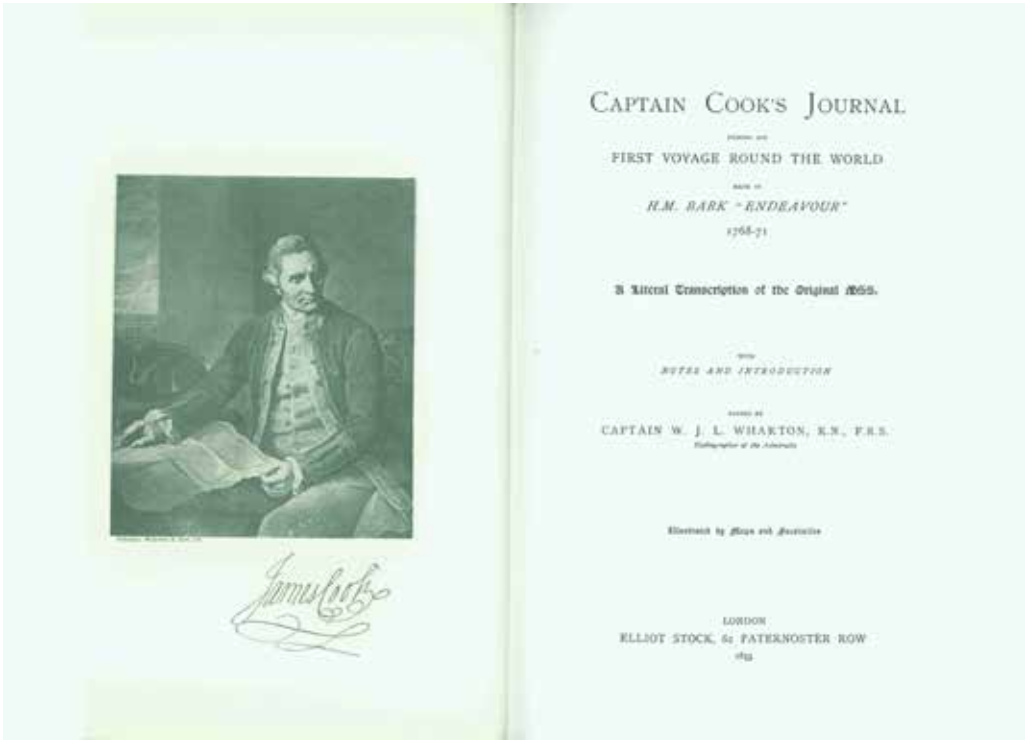
15 Collingridge, George. **THE DISCOVERY OF AUSTRALIA.** A Critical, Documentary and Historic Investigation Concerning the Priority of Discovery in Australasia by Europeans before the arrival of Lieut. James Cook, in the “Endeavour”, in the year 1770. With Illustrations, Charts, Maps, Diagrams, &c. Copious Notes, References, Geographical Index and Index to Names. Roy. 4to, Facsimile Edition, later impr.; pp. xvi, 376; 87 maps & illustrations (some double-page), appendix, indices; original slick illustrated papered boards; a fine copy. (Silverwater, NSW; Golden Press; 1989). *\*\*\*First published Sydney, Hayes Brothers, 1895, see FERGUSON 8465 and in this facsimile in 1983. With the current interest in early (16th Century) Portuguese discovery in the Australasian region this work has become much sought after. It includes also much valuable information on the early Dutch discoveries.* #67668      **A\$65.00**



- 16 Collingridge, George. **THE FIRST DISCOVERY OF AUSTRALIA AND NEW GUINEA.** With an Introduction by Professor O. H. K. Spate and a Foreword by Kenneth Gordon McIntyre. Facsimile Edition; pp. xxii, 126; 5 full-page & 5 double-page coloured maps & 14 text maps, 35 text illustrations, 1 full-page coloured illust; original illustrated wrappers; a very good copy. Sydney; Pan Books; 1982.  
\*\*\**First published in 1906.* #29101 **A\$45.00**

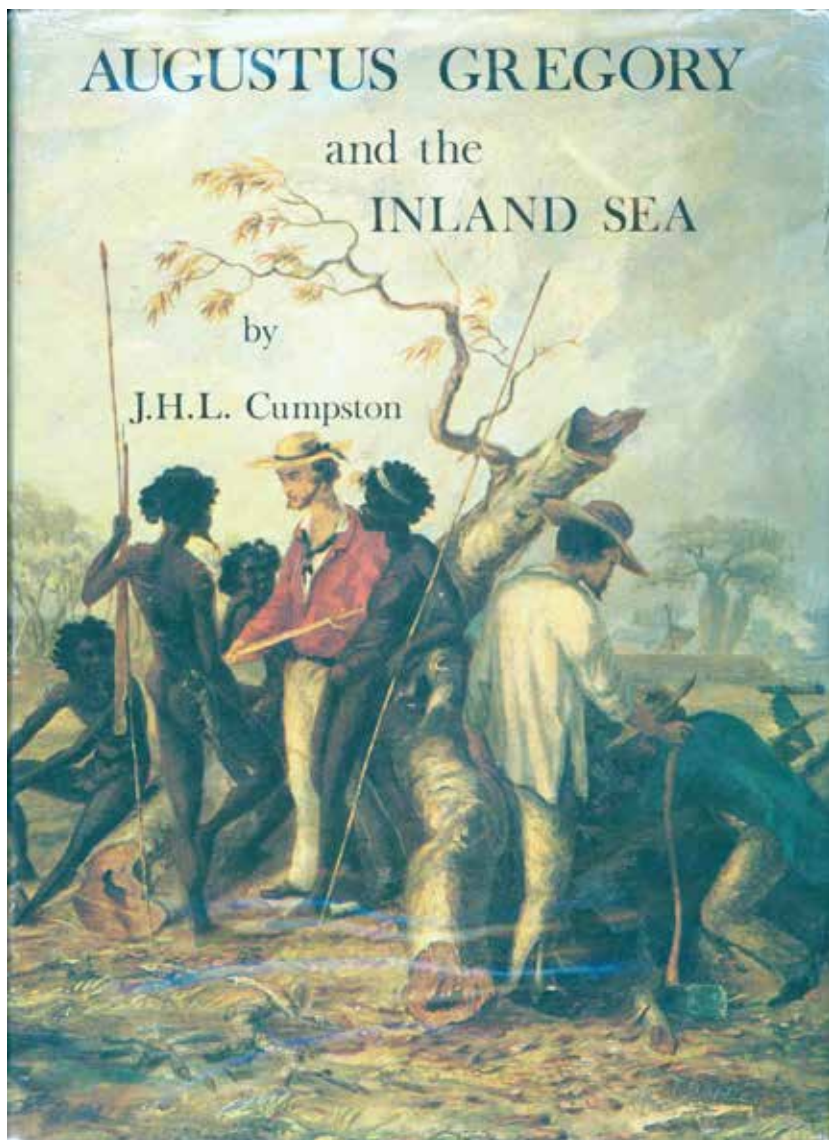


- 17 Cook, Captain James: **CAPTAIN COOK'S JOURNAL DURING HIS FIRST VOYAGE ROUND THE WORLD** made in H.M. Bark "Endeavour" 1768-71. A Literal Transcription of the Original MSS. With Notes and Introduction. Edited by Captain W. J. L. Wharton, R.N., F.R.S. Hydrographer of the Admiralty. Illustrated by Maps and Facsimiles. Cr. 4to, Facsimile Edition; pp. [vi], lvi, 400; frontispiece, 2 folding charts (1 in 2 sheets) at end, 4 other folding charts, portrait of Cook, 4 plates, including 2 facsimiles of log entries, index; (small inscription on pastedown); a fine copy in original canvas. Adelaide; Libraries Board of South Australia; 1968. *\*\*\*Originally published in 1893. Australiana Facsimile Editions No. 188 (1887 copies produced including a 1970 reprint).* #5036 **A\$275.00**

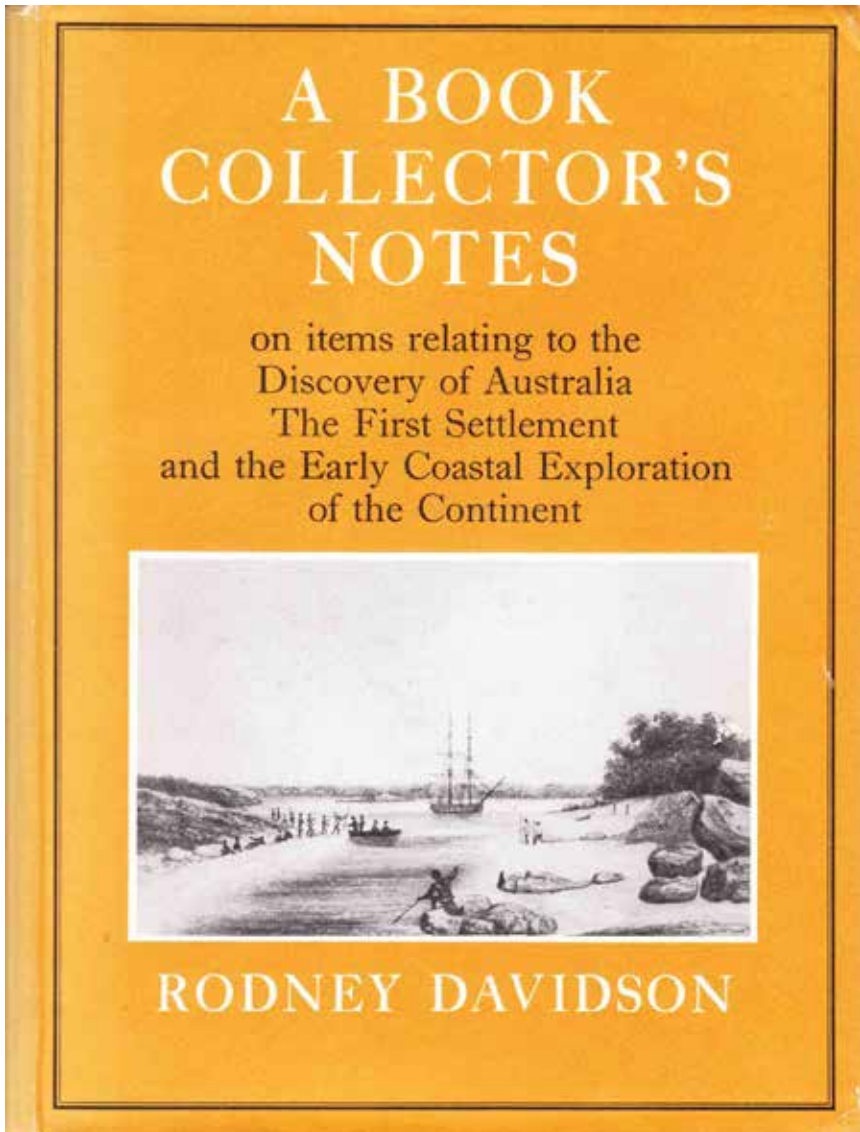


18 **Cumpston, J. H. L. *AUGUSTUS GREGORY AND THE INLAND SEA.***

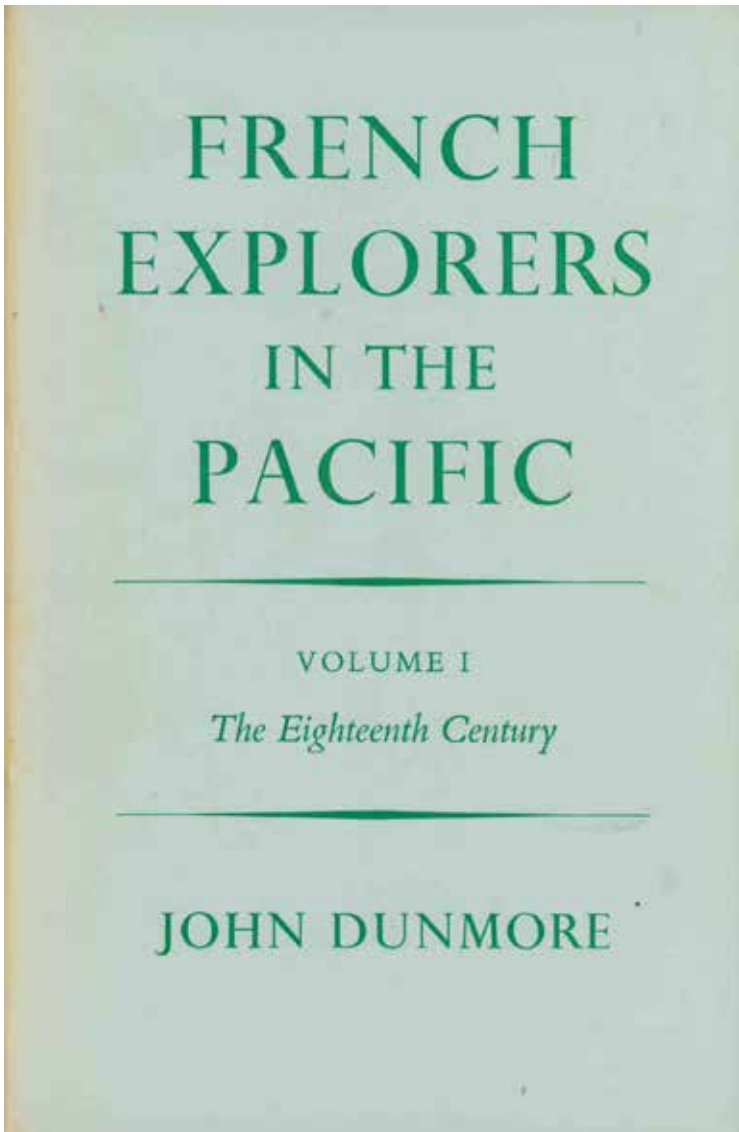
Super roy. 8vo, First Edition; pp. viii, 130, [13](maps), 131-147(last blank); 57 illustrations on 28 plates, several other maps & illustrations in text, appendices, abbreviations, references, indices; original pictorial boards; a fine copy in dustwrapper. (Canberra); Roebuck; (1972). #56 **A\$75.00**




- 19 **Davidson, Rodney.** **A BOOK COLLECTOR'S NOTES** on items relating to the Discovery of Australia, the First Settlement and the Early Coastal Exploration of the Continent. Cr. 4to, First Edition; pp. [x], 138; 16 plates, bibliography, index; original cloth; a very good copy in dustwrapper. (Melbourne); Cassell Australia; (1970). #8325 **A\$95.00**



- 20 **Dunmore, John. FRENCH EXPLORERS IN THE PACIFIC.** I. The Eighteenth Century. Vol. I only (of 2), First Edition; pp. [viii], 356; 13 maps, 2 plates (reproductions of Bougainville's Charts of his Passage through the Tuamotus and through the Society Islands), bibliography, index; original cloth; (name on endpaper); a very good copy in slightly worn dustwrapper; scarce. Oxford; at the Clarendon Press; 1965. \*\*\**This first volume, complete in itself, contains the great early voyages of the French to the Pacific region, including: Bougainville, De Surville, Marion du Fresne, Kerguelen, La Perouse, D'Entrecasteaux and Marchand. The second volume, on the nineteenth century, was published in 1969.* #66164 **A\$175.00**



- 21 **Duyker, Edward. *NATURE'S ARGONAUT*.** Daniel Solander, 1733-1782. Naturalist and Voyager with Cook and Banks. Med. 8vo, Second Impression; pp. xx, 384(last 3 blank); 4 maps, 36 plates (several coloured), 1 text illust., glossaries of scientific & Swedish terms, appendix, notes, bibliography, indices (botanical, zoological & general); a fine copy in dustwrapper. (Carlton South); The Miegunyah Press (Melbourne University Press; 1999). \*\*\**No. 17 in the second Miegunyah series. Having co-edited his Collected Correspondence, Duyker concerns himself again with Daniel Solander, naturalist on the Endeavour voyage, and intimately explores this character at the very centre of eighteenth century naturalism and exploration.*
- #63367 A\$70.00




- 22 **Duyker, Edward. DUMONT D'URVILLE.** Explorer & Polymath. Roy. 8vo, First Edition; pp. 672(last blank); 10 maps, 64 illustrations, appendix, notes, glossary, sources, index; original papered boards; a nice copy in dustwrapper. [Dunedin]; Otago [University Press]; (2014). \*\*\**Explorer Jules-Sebastien-Cesar Dumont d'Urville (1790-1842) is sometimes called France's Captain Cook. Born less than a year after the beginning of the French Revolution, he lived through turbulent times. He was an erudite polymath: a maritime explorer fascinated by botany, entomology, ethnography and the diverse languages of the world. As a young ensign he was decorated for his pivotal part in France's acquisition of the famous Venus de Milo.*


*D'Urville's voyages and writings meshed with an emergent French colonial impulse in the Pacific. In this magnificent biography Edward Duyker reveals that D'Urville had secret orders to search for the site for a potential French penal colony in Australia. He also effectively helped to precipitate pre-emptive British settlement on several parts of the Australian coast. D'Urville visited New Zealand in 1824, 1827 and 1840. This wide-ranging survey examines his scientific contribution, including the plants and animals he collected, and his conceptualisation of the peoples of the Pacific: it was he who first coined the terms Melanesia and Micronesia.*

*D'Urville helped to confirm the fate of the missing French explorer Laperouse, took Charles X into exile after the Revolution of 1830, and crowned his navigational achievements with two pioneering Antarctic descents.*

*Edward Duyker has used primary documents that have long been overlooked by other historians. He dispels many myths and errors about this daring explorer of the age of sail and offers his readers grand adventure and surprising drama and pathos [from the blurb]. #65676 **A\$95.00***



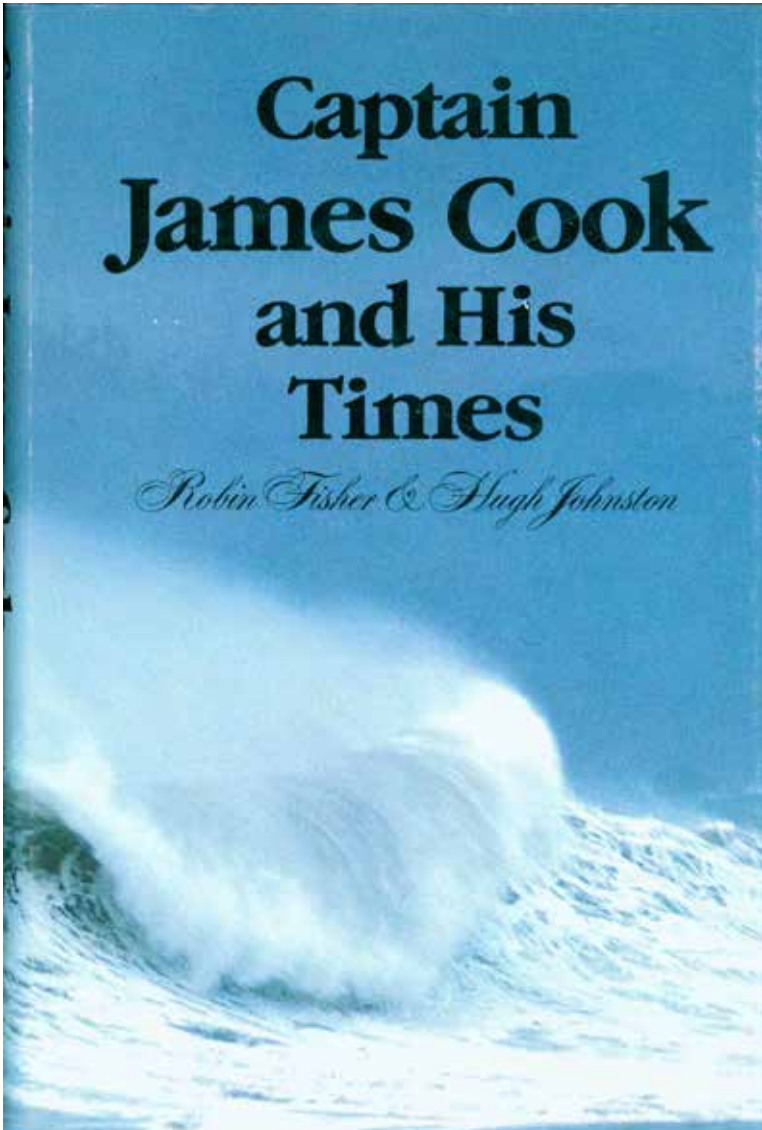
23 Eyre, Edward John. **JOURNALS OF EXPEDITIONS OF DISCOVERY INTO CENTRAL AUSTRALIA**, and Overland from Adelaide to King George's Sound in the Years 1840-1; sent by the Colonists of South Australia, with the Sanction and Support of the Government: Including an Account of the Manners and Customs of the Aborigines and the State of their Relations with Europeans. 2 vols., Facsimile Edition; Vol. I, pp. [ii], xx, 448; folding map (in pocket), 5 plates from steel engravings (by G. Hamilton, E. Gill and J. Neil, including a portrait of Wylie) and 6 from lithographs of natural history subjects, 6 appendices (natural history, by J. E. Gray, Dr. Richardson, Adam White, John Gould & others); Vol. II, pp. [ii], vi, 512; large partially coloured folding map (in pocket), 5 plates from steel engraved views by G. Hamilton, J. Neil and E. Gill, and 6 of aboriginal weapons, artefacts, etc.; 2 text illustrations, 4 tables (3 of Aboriginal languages & dialectical comparisons); original vinyl; (top and fore-edges dyed); a very good set; scarce. Adelaide; Libraries Board of South Australia; 1964. \*\*\**Australiana Facsimile Editions No. 7 (981 sets printed including a 1967 reprint of about 500 copies). First published, T. & W. Boone, 1845, see Ferguson 4031. Pages 145-512 in Volume II consist of "Manners and Customs of the Aborigines of Australia", a substantial and important early contribution to the literature on the Aborigines.* #14610 **A\$350.00**




- 24 **Ferguson, Charles D. EXPERIENCES OF A FORTY-NINER IN AUSTRALIA AND NEW ZEALAND.** F'cap 4to, First Edition (in this form); pp. xxvi, 182 (last blank); portrait & 10 illustrations by Ninon Phillips, index; original cloth (with slight production flaw); a very good copy. Melbourne; Gaston Renard; 1979. *\*\*\*Limited to 450 numbered copies, this being an out-of-series copy. The Author spent thirty-three years in Australia and New Zealand, mainly on the diggings. This edition is a reprint, with new illustrations, of the Australian and New Zealand portion of the original work of 1888 covering California and Australia.* #432 **A\$35.00**



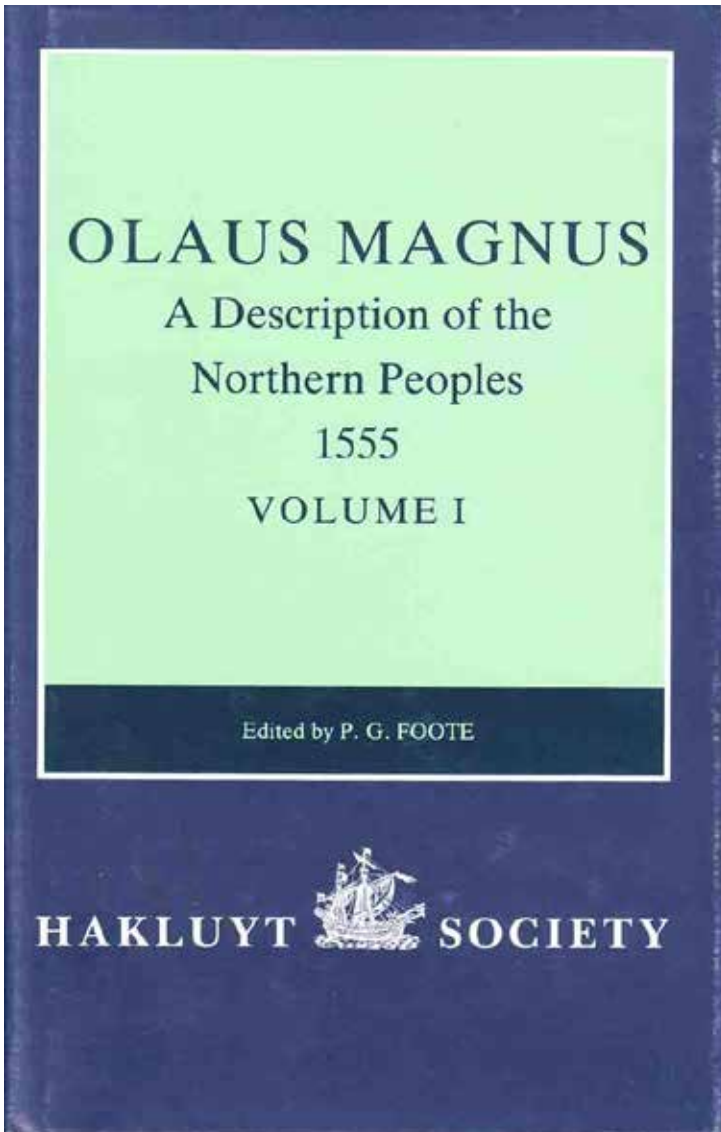
- 25 **Fisher, Robin & Johnston, Hugh; Editors. CAPTAIN JAMES COOK AND HIS TIMES.** Med. 8vo, First Australian Edition; pp. [x], 278; 12 maps, 31 illustrations, 4 tables, notes, index; original papered boards; a fine copy in slightly rubbed dustwrapper. Canberra; Australian National University Press; 1979. *\*\*\*Printed in Canada; the authors were associate professors at Simon Fraser University, Burnaby, B.C. This valuable work contains much useful information on obscure publications relating to Cook's voyages and their legacy.* #2192 **A\$70.00**



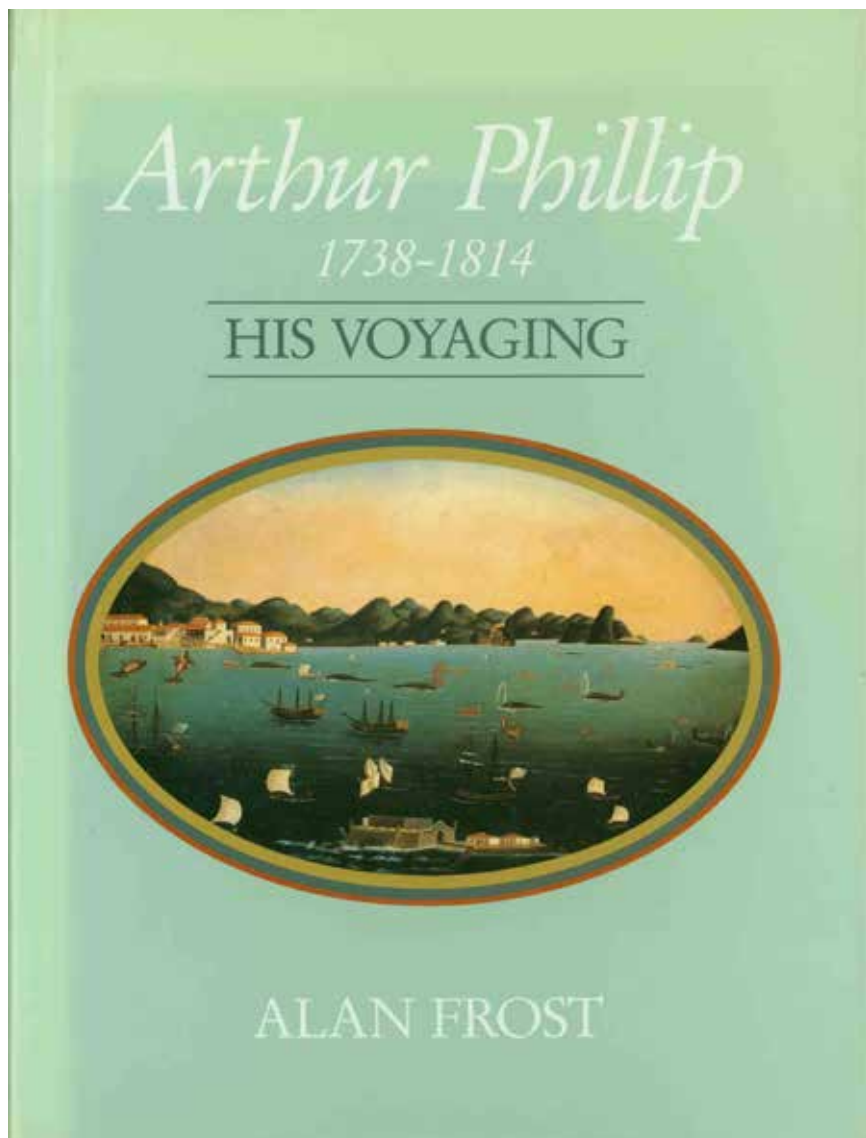
- 26 **Fitzgerald, Lawrence.** **JAVA LA GRANDE.** The Story of the Portuguese Discovery of Australia Circa 1521. Impl. 8vo, First Edition; pp. xx, 140; 81 maps, illustrations & figures, biography, index; original pictorial boards; a very good copy in dustwrapper. (Hobart; The Publishers Pty. Ltd.); [1984]. #4943 **A\$110.00**



- 27 **Foote, Peter; Editor. **OLAUS MAGNUS.**** *Historia de Gentibus Septentrionalibus, Romae 1555. Description of the Northern Peoples, Rome 1555. Translated by Peter Fisher and Humphrey Higgens. With Annotation derived from the Commentary by John Granlund, abridged and augmented. 3 vols., First Edition; Vol. I, pp. xcvi, 288; full-page map, bibliography, 2 full-page tables, notes; Vol. II, pp. vi, 289-770; Vol. III, pp. vi, 771-1252(last 4 blank); numerous chapter title vignettes from original woodcuts throughout, notes, 3 indices (persons, places & peoples, authors), additions, corrections; original cloth; a fine set in dustwrappers. London; The Hakluyt Society; 1996-98-98. \*\*\**Hakluyt Society Second Series, Volumes 182, 187, 188.* #64058*
- A\$95.00**



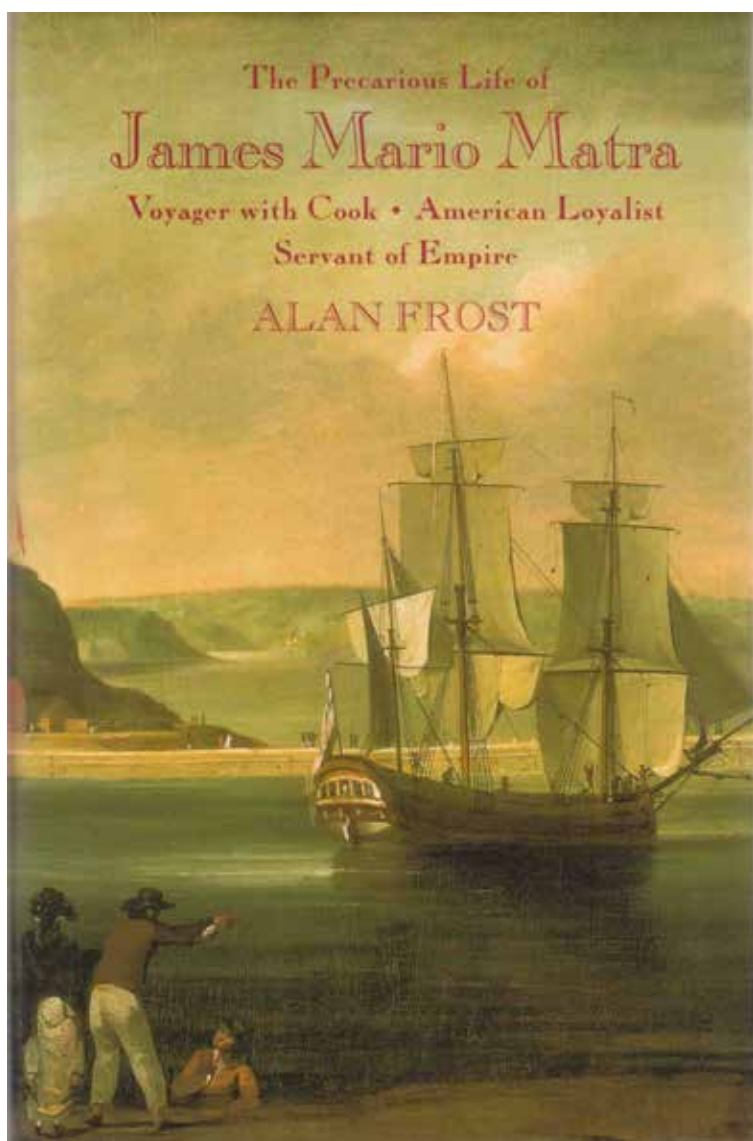
- 28 **Frost, Alan. ARTHUR PHILLIP.** 1738-1814. His Voyaging. Cr. 4to, First Edition; pp. xii, 320; numerous maps (some double-page), 16 coloured plates, several illustrations, tables & text figures, notes & bibliography to each chapter, sources of illustrations, index; original papered boards; a very good copy in slightly worn & faded dustwrapper. Melbourne; Oxford University Press; (1987). \*\*\**An interesting account of Phillip's life, told from the viewpoint of his long naval career, including his service in the Portuguese navy, in South America and elsewhere. His varied experience, and the ability to learn from it, go to show that he was an inspired choice to lead the new settlement of Australia.* #17549 **A\$95.00**



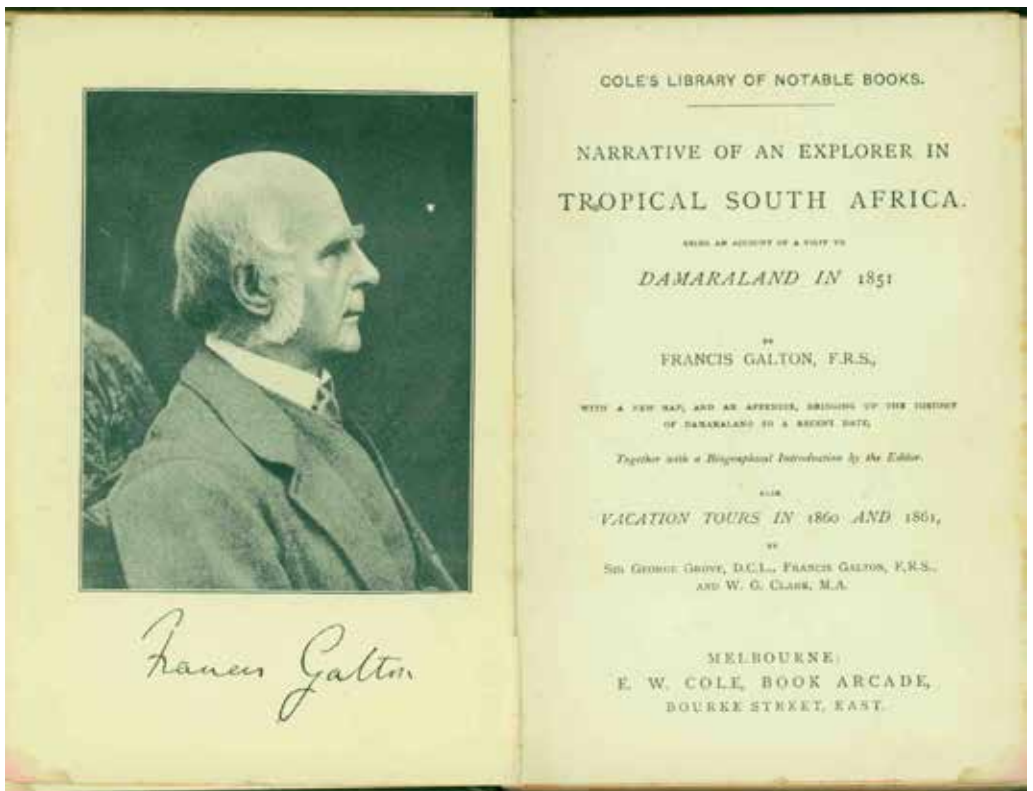
29 **Frost, Alan. *THE PRECARIOUS LIFE OF JAMES MARIO MATRA.***

Voyager with Cook. American Loyalist. Servant of Empire. With the assistance of Isabel Moutinho. Med. 8vo, First Edition; pp. xiv, 266(last blank); 12 plates (including several maps), notes, sources, bibliography, index; original canvas; a fine copy in dustwrapper. (Carlton, Melbourne); The Miegunyah Press; (1995).

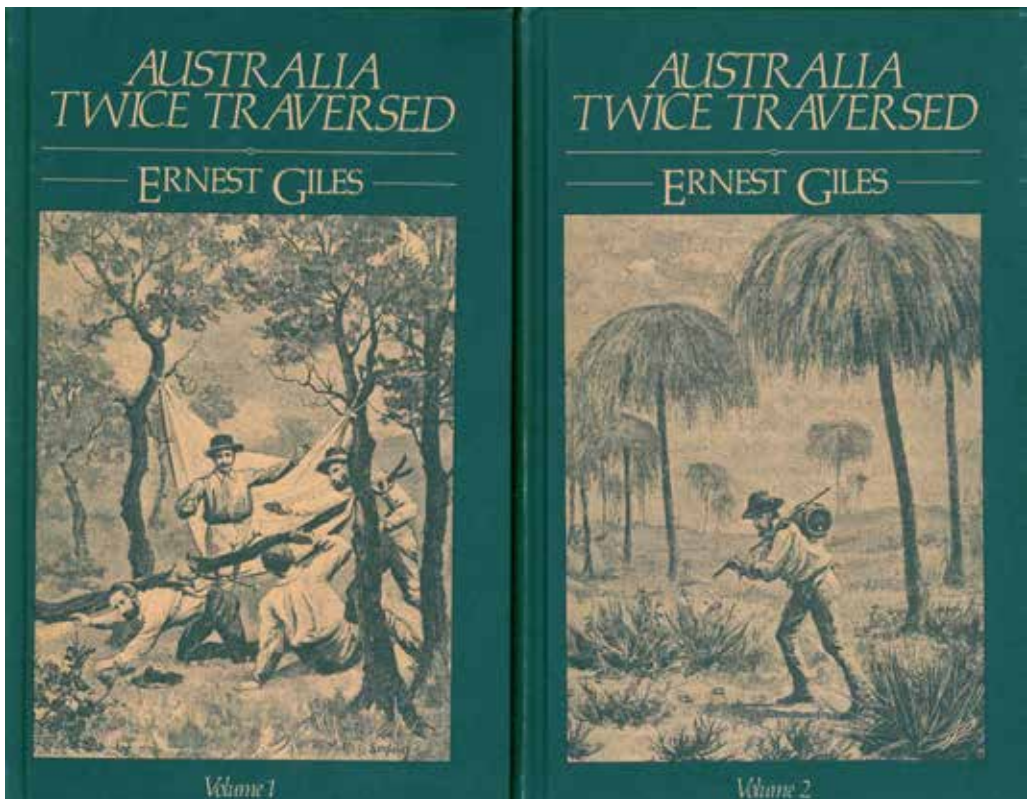
*\*\*\*Number Six in the second numbered Miegunyah Press series: 1000 copies were printed. Using his letters and a probing biographical narrative, Frost builds up a picture of Matra, an important, but little-known figure in Australian history. An enigmatic American who sailed with Cook, Matra (who changed his name from Magra) was the first (in 1771) to have published a major book on the "Endeavour" voyage, and strove to found a colony in New South Wales for dispossessed American loyalists, only to end his days as Consul at Tangier. #48600*

**A\$70.00**

- 30 **Galton, Francis; F.R.S. Cole's Library of Notable Books. NARRATIVE OF AN EXPLORER IN TROPICAL SOUTH AFRICA.** Being and account of a visit to Damaraland in 1851. With a new map, and an appendix, bringing up the history of Damaraland to a recent date. Together with a Biographical Introduction by the Editor. Also Vacation Tours in 1860 and 1861, by Sir George Grove, D.C.L., Francis Galton, F.R.S., and W. G. Clark, M.A. Cr. 8vo, First Australian Edition(?); pp. xx, 214, [8](index, last blank), [215]-320; frontispiece, full-page map, 2 plates & 3 text illustrations plus appendix & index to the Damaraland narrative, 4 plates & 4 text illustrations to the 'Vacation Tours'; original cloth (rebacked, preserving original spine; new endpapers); scarce. Melbourne; E. W. Cole, Book Arcade; N.D. [c. 1895]. *\*\*\*First published in 1853, new edition (with additional Preface) 1889, the title-page with the Australian details is a cancel. The 'Vacation Tours' include an account of the Eclipse of 1860 in North Spain by Galton.* #65680 **A\$120.00**




- 31 **Giles, Ernest. AUSTRALIA TWICE TRAVERSED:** The Romance of Exploration, Being a Narrative Compiled from the Journals of Five Exploring Expeditions into and through Central South Australia, and Western Australia, from 1872 to 1876. 2 vols., Facsimile Edition; Vol. I, pp. lx, 322(last 2 blank); 3 folding maps, 22 illustrations (11 full-page), index; Vol. II, pp. xii, 364(last blank); 3 folding maps, 23 illustrations (10 full-page), appendix, index; original illustrated papered boards; (slight offsetting of a few pp. in Vol. I); a fine set. No modern imprint [Sydney; Doubleday Australia; N.D. 1979]. \*\*\**Originally published 1889; see Ferguson 9914.* #5027 **A\$250.00**



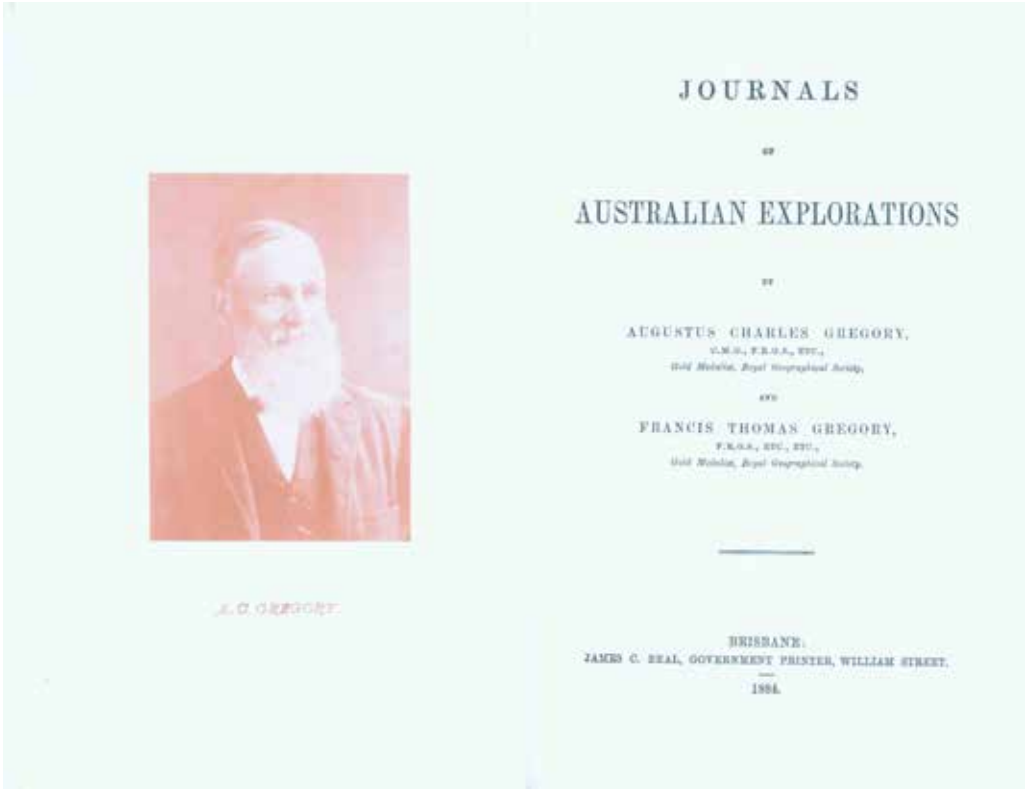
- 32 **Goncalves, Julio.** **BIBLIOGRAFIA DO ULTRAMAR PORTUGUES** existente na Sociedade de Geografia de Lisboa. Fasciculo III Timor. Publicada em Anexo ao Boletim da Sociedade de Geografia de Lisboa. Roy. 8vo, First Edition; pp. 20; original wrappers; a very good copy. Lisboa; Sociedade de Geografia de Lisboa; 1961. \*\*\**Alphabetical bibliography of Timor, arranged by subject.* #67834 **A\$45.00**




- 33 Grant, James. **THE NARRATIVE OF A VOYAGE OF DISCOVERY**, performed in His Majesty's Vessel the Lady Nelson, of Sixty Tons Burthen, with Sliding Keels, in the Years 1800, 1801, and 1802, to New South Wales. [Etc.] To which is prefixed an Account of the Origin of Sliding Keels, and the Advantages resulting from their Use. 4to, Facsimile Edition; pp. [viii], xxvi, [2](blank), [2](list of encouragers), 200(last 5 blank); large folding plan of the sliding keels, folding chart, 1 coloured & 5 b/w. plates, appendix; original cloth; (endpapers slightly marked); a nice copy in slightly faded dustwrapper. (Melbourne; Heritage Publications); N.D. [c. 1970]. \*\*\**The "Lady Nelson" was originally sent out to survey the unknown coasts of New Holland and was later chosen to accompany Matthew Flinders' on his circumnavigation of Australia. She accompanied him when he set off, but her slow sailing meant she was unable to keep up and was forced to turn back when she ran aground off the Queensland coast. The voyage included the first navigation of Bass Strait from West to East. The "Lady Nelson" was an experimental vessel, and her performance was of considerable interest to nautical science. Grant was given command rather than the designer Captain Schanck, as it was thought that the experiment would be given a fairer trial. The sliding keels did not, however, make the impact expected in spite of the advantage they presented for surveying in shallow waters.* #22372 **A\$225.00**



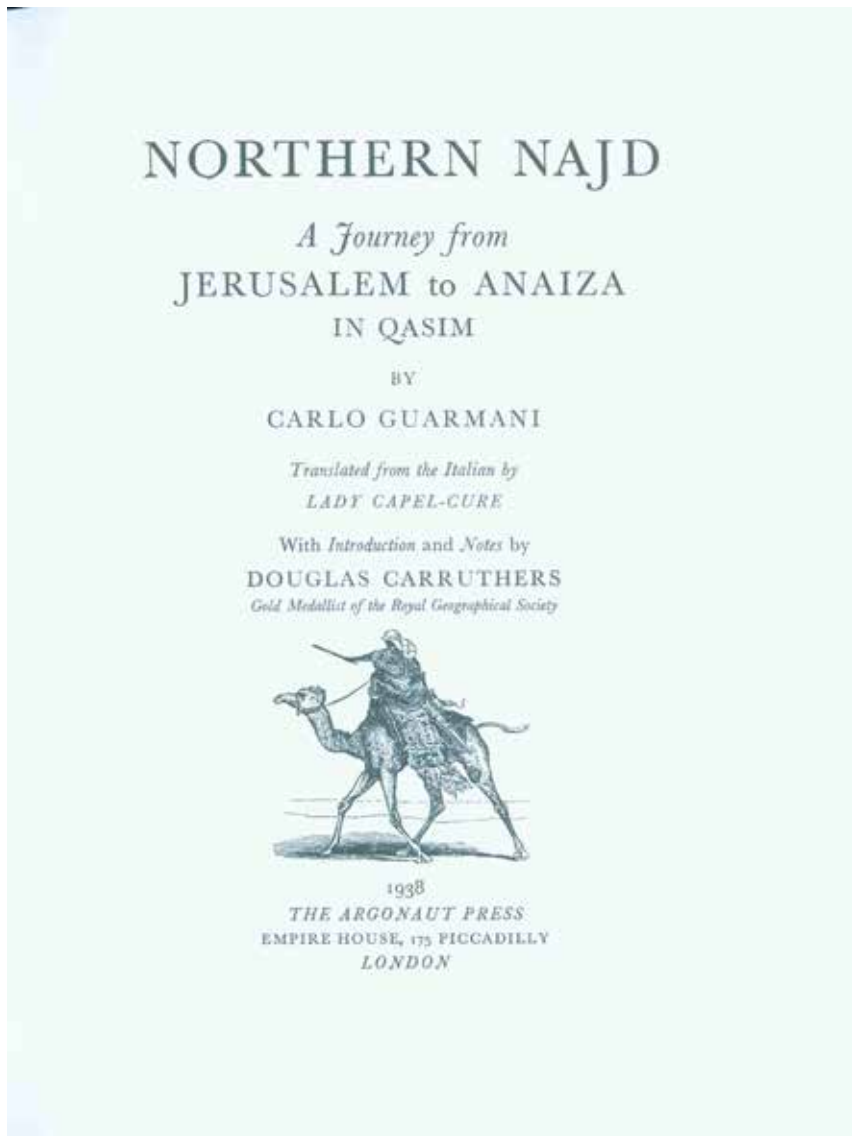
34 **Gregory, Augustus Charles and Gregory, Francis Thomas. JOURNALS OF AUSTRALIAN EXPLORATIONS.** Facsimile Edition; pp. [ii], [iv], 210, [2] (blank); 6 plates, 3 text illustrations; original vinyl; (name on endpaper); a fine copy. [Adelaide; Libraries Board of South Australia; 1969]. \*\*\**Australiana Facsimile Editions No. 14 (366 copies printed).* #11179 **A\$165.00**



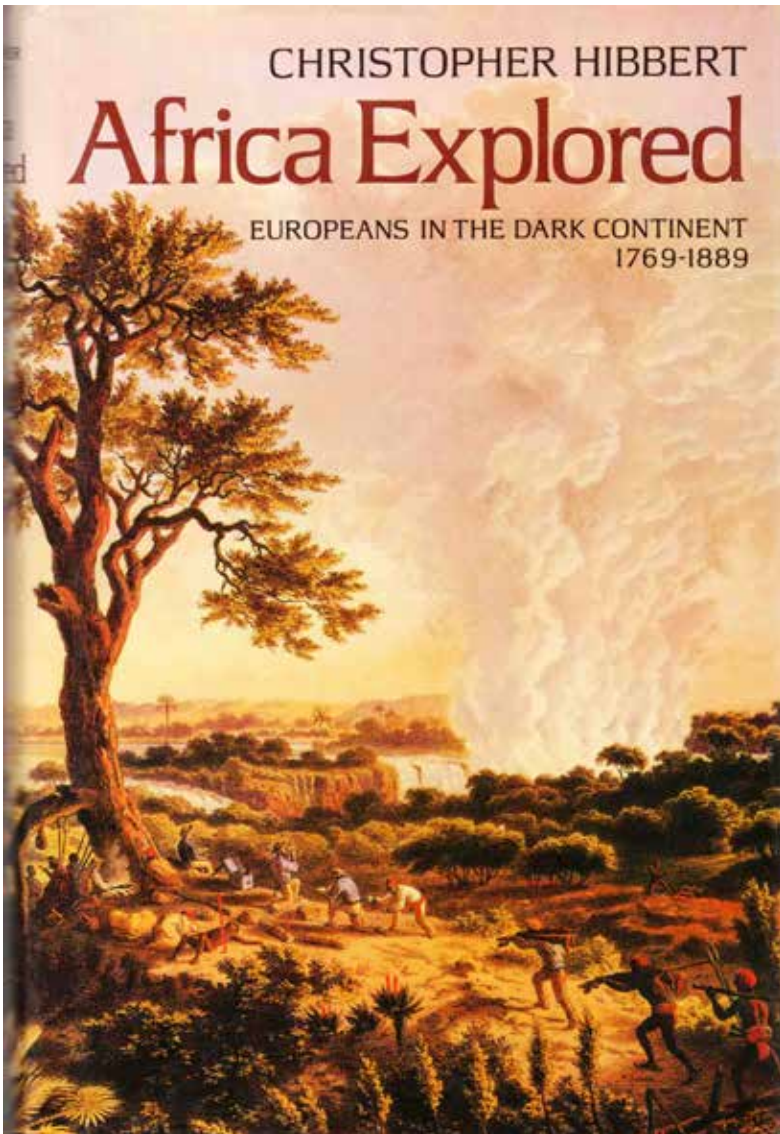
- 35 **Gross, Alan. CHARLES JOSEPH LA TROBE:** Superintendent of the Port Phillip District 1839-1851, Lieutenant-Governor of Victoria 1851-1854. First Edition; pp. x, 158(last blank); 7 plates, 4 appendices including chronology & genealogy, bibliography, index; original cloth; a very good copy in slightly torn dustwrapper. Melbourne; Melbourne University Press; (1956). #228 **A\$30.00**



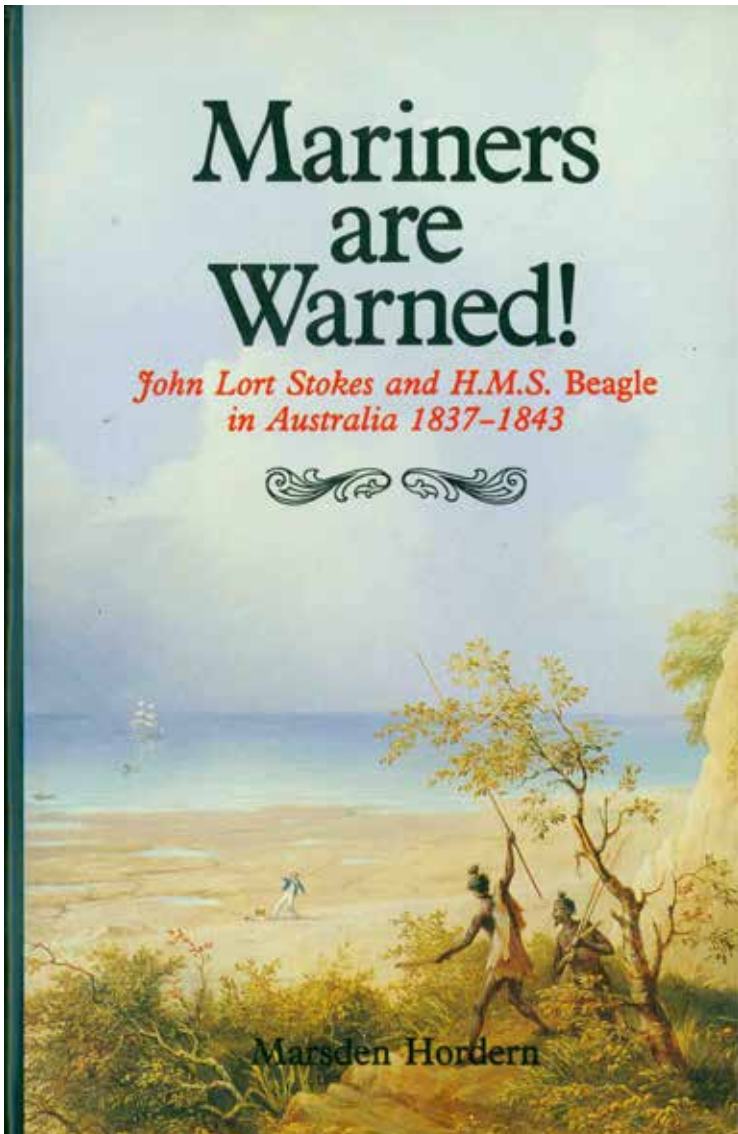
- 36 **Guarmani, Carlo. *NORTHERN NAJD*.** A Journey from Jerusalem to Anaiza in Qasim. Translated from the Italian by Lady Capel-Cure. With introduction and notes by Douglas Carruthers, Gold Medallist of the Royal Geographical Society. 4to, Facsimile Edition; pp. xlv, 136 (last 2 blank); facsimile title-page (of original Italian edition), 2 maps (1 folding), 7 plates, glossary, bibliography, 17 appendices, index; original vinyl; a fine copy. [Amsterdam; N. Israel; 1971]. \*\*\**Argonaut Press No. 16. First published (in this form) in 1938.* #9132 **A\$65.00**




- 37 **Hibbert, Christopher.** **AFRICA EXPLORED.** Europeans in the Dark Continent, 1769-1889. Med. 8vo, First Edition; pp. 336; 16 maps, 24 plates, glossary, bibliography, index; original papered boards; a fine copy in dustwrapper. (London); Allen Lane; (1982). #30822 **A\$45.00**



- 38 **Hordern, Marsden. MARINERS ARE WARNED!** John Lort Stokes and H.M.S. Beagle in Australia 1837-1843. Med. 8vo, First Edition; pp. xxiv, 360; 7 folding maps (in pocket), 9 other maps, 24 plates (4 coloured), 9 figures, notes, 3 appendices, bibliography, index; original cloth; (trifling silverfishing to rear endpaper only; otherwise a fine copy in dustwrapper); scarce. (Melbourne); Melbourne University Press at the Miegunyah Press; 1989. \*\*\**An important and long overdue study of the man who charted much of Australia's coast, adding detail to the work of Matthew Flinders, and whose charts were still in use a century later. Number four in the Miegunyah Press Series. 1250 copies only of this first edition were printed.* #18182 **A\$220.00**



- 39 **Huntford, Roland. **THE LAST PLACE ON EARTH.**** Originally published under the title Scott and Amundsen. Thick med. 8vo, First Edition under this title, being the Fourth Impression of the original work; pp. xxii, 666(last blank); 13 maps (including 2 double-page), 32 plates, notes, sources, index; original cloth-grained papered boards, spine lettered in gilt; a nice copy in dustwrapper; scarce. London; Hodder and Stoughton; (1985). *\*\*\*See Renard 760, wherein another imprint is erroneously described as the first edition under this title.* #67360 **A\$135.00**



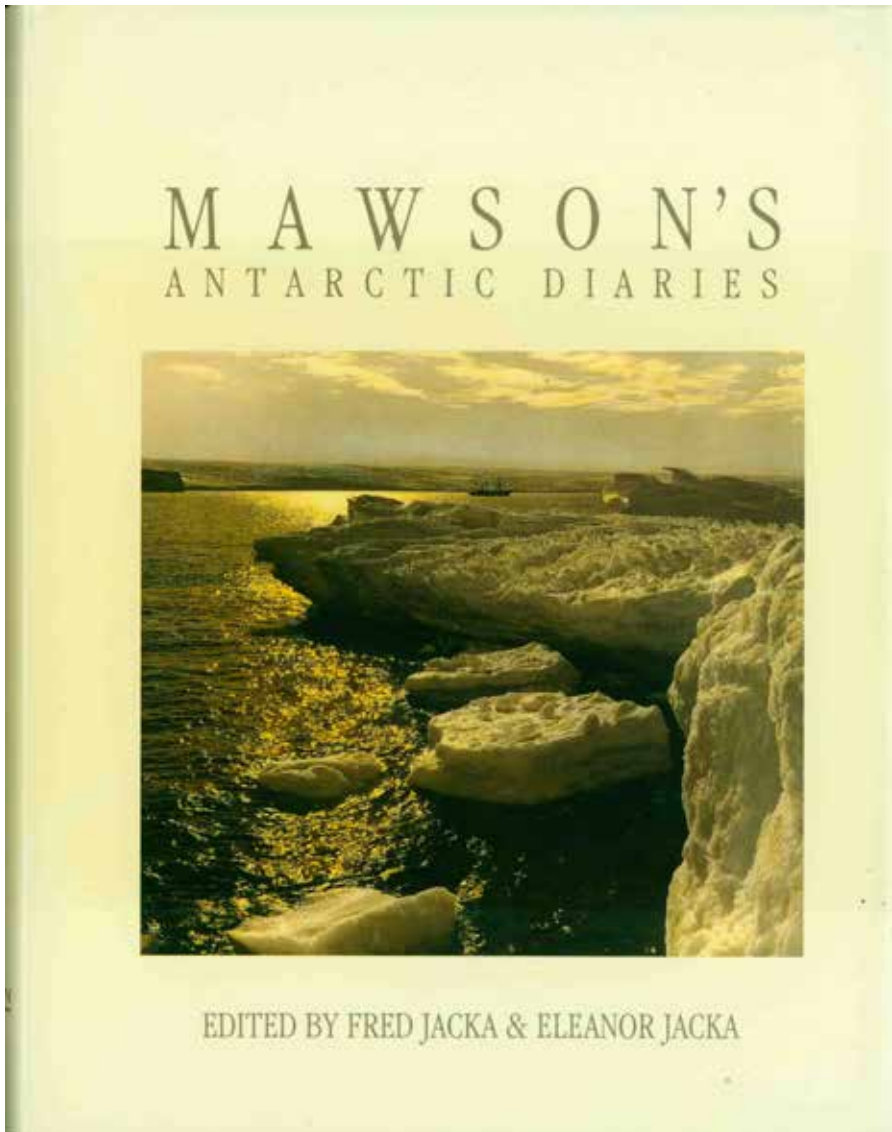
40 **Illustrated [Magazine]: ANTARCTIC TRIUMPH:** Three consecutive issues of ILLUSTRATED (May 10, 17 & 24, 1958) including the “first magnificent colour pictures of the Commonwealth expedition” comprising eleven pages in all (seven in colour) with accompanying text celebrating the successful crossing of Antarctica; complete issues; very good. [London; Odhams Press]; 1958. #38218 **A\$35.00**



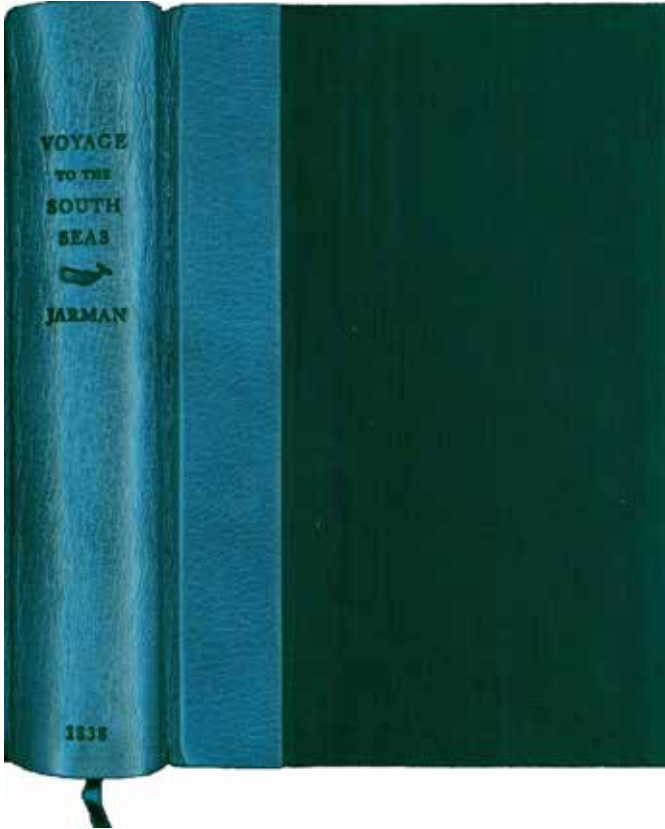
- 41 **Illustrated London News: ANTARCTICA.** Two pages comprising three photographs with accompanying text celebrating the reaching of the pole by Fuchs' party; contained in the complete issue for Jan. 25, 1958, folio, 44 pp. plus original advertising wrappers (a little spotted); a very good copy. London; Illustrated London News; 1958. #37846 A\$25.00




- 42 **Jacka, Fred and Jacka, Eleanor. MAWSON'S ANTARCTIC DIARIES.** Cr. 4to, First Edition; pp. l, 414; 6 maps, 12 coloured & 48 b/w. plates (including numerous photographs by Frank Hurley and others, facsimile reproductions of the diaries, daily work rosters, poems, etc.), 5 appendices, bibliography, index; original papered boards; a fine copy in dustwrapper. Sydney; A Susan Haynes Book, Allen & Unwin Australia; (1988). \*\*\*Renard 789. *The diaries cover all four trips made by Mawson to Antarctica, "and it is as a result of these trips that Australia's claim to 40% of the Antarctic is largely based".* #21671 **A\$275.00**



- 43
- Jarman, Robert. **JOURNAL OF A VOYAGE TO THE SOUTH SEAS, IN THE "JAPAN,"** employed in the Sperm Whale Fishery, under the Command of Capt. John May. By Robert Jarman. First published at Beccles and London in 1838. Edited, with an Introduction, Notes, Chronology, and Index, by Robert M. Warneke, and faithfully reprinted from the original. Melbourne: Edition Renard 2009. 8vo, Deluxe Limited New Edition; pp. XII, vi, 242, [243]-318; portrait, introduction, extensive notes, chronology, references and index; fully section-sewn on tapes and hand-bound in original half grey goatskin with black moire cloth sides, top edge dyed, and marker ribbon. Melbourne; Edition Renard; 2009. \*\*\**Deluxe limited edition of 70 numbered copies within the overall limitation of 200 copies for sale. A new edition of the very rare account first published in two issues in 1838 and until now never reprinted - see Forbes 1104, also Bagnall 2685 and Ferguson 2526 (and 2526a). Robert Jarman, the son of a printer at Beccles, joined the crew as a young man of twenty years on a whaling voyage to the South Seas in 1831. During the next three to four years young Robert's forecastle jottings were transformed into a lively and well-crafted tale. The primary theme is the hard, unrelenting search for whales, reflected in Jarman's methodical recording of encounters with other whalers and elaborated with graphic descriptions of the excitements and dangers of whaling with the inevitable accidents, injuries, and tragic deaths. After cruising the Japan Sea, the ship reached the Hawaiian Islands at the end of October 1832 and anchored at Honolulu. "The author noted 18 whalers in port. He describes the harbor and the method by which ships were towed in, and the Honolulu Fort, and the town and its native people" (Forbes). He tells also of surviving gales and near disaster when the Japan was dismasted in a hurricane, which forced the stricken ship to Sydney for extensive repairs. Jarman gives an interesting account of Sydney, with perceptive comments on convicts and their management and the Aborigines and their customs including the use of the boomerang. Subsequently the ship cruised around Rotuma, the Fiji Islands and New Zealand before returning to England. Along the way Jarman gives accounts of visits to bays and islands to trade for fresh provisions, and of longer stays at various ports for wood, water and to benefit the crew. A welcome respite from the rigors and grinding repetition of shipboard life, Jarman was obviously captivated by those of the natives who were friendly, and he perceptively and sympathetically described their modes of life, customs, and the effects of European intercourse and colonization. The scope and appeal of this book is enhanced by some lengthy passages on natural history, including observations on the social behaviour of sperm whales and encounters with sharks, other fish and birds. Because of several chance but pertinent events he was able to include commentaries on several dramatic episodes of Pacific maritime history, such as the Bligh mutiny and its aftermath, and recent massacres of ships crews by islanders a constant fear for lightly-armed visiting whalers.* #27823 **A\$325.00**



- 44 **Jones, Phyllis Mander. A CATALOGUE OF THE MANUSCRIPTS IN THE LIBRARY OF THE ROYAL GEOGRAPHICAL SOCIETY OF AUSTRALASIA** (South Australian Branch) Inc. Compiled by Phyllis Mander-Jones. Cr. 4to, First Edition; pp. x, 54; 15 illustrations, index; original papered boards; a fine copy. Adelaide; Royal Geographical Society of Australasia (South Australian Branch) Inc.; 1981. \*\*\**Including 179 items, many of exploration and Aboriginal interest.* #18895 **A\$45.00**

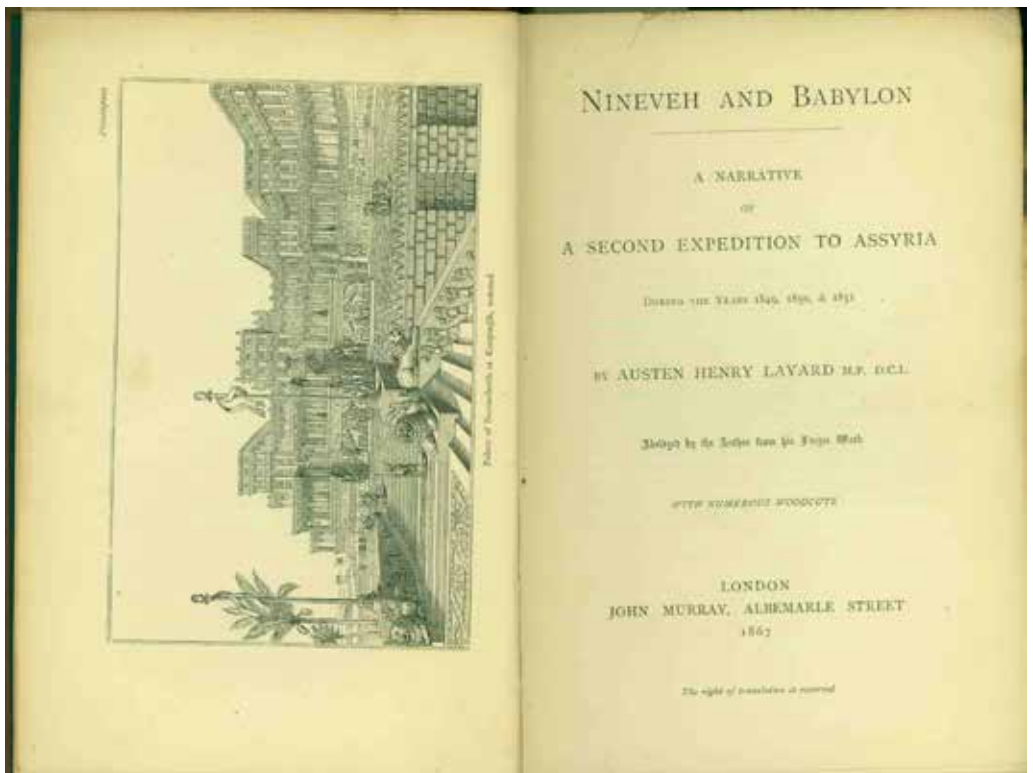


- 45 **Landsborough, William:** **JOURNAL OF LANDSBOROUGH'S EXPEDITION** from Carpentaria, in Search of Burke & Wills. Facsimile Edition, Second Impression; pp. [ii], [iv], 128; large folding coloured map, frontispiece; original vinyl; a nice copy. [Adelaide; Libraries Board of South Australia; 1971].  
 \*\*\**Australiana Facsimile Editions No. 17 (566 copies printed including the first impression of this facsimile [1963]). First published in Melbourne in 1862, by F. F. Bailliere; the original edition is not recorded by Ferguson, but see F. 11329.*  
 #5156 **A\$120.00**

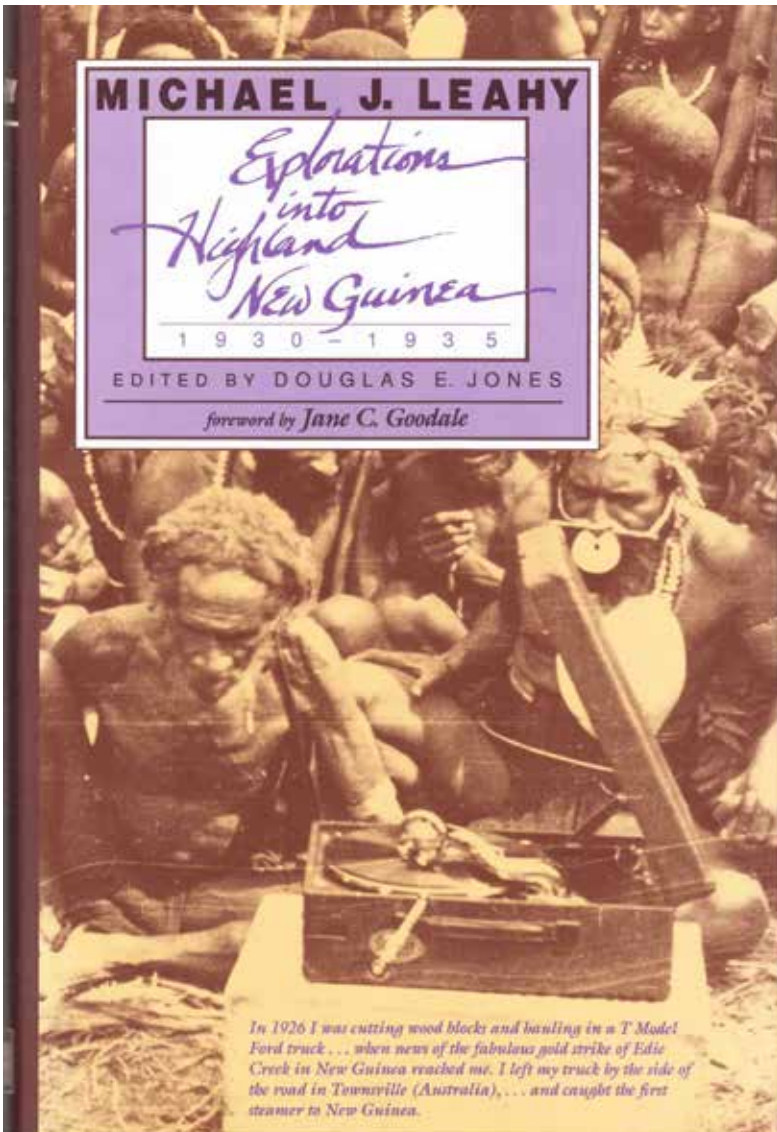




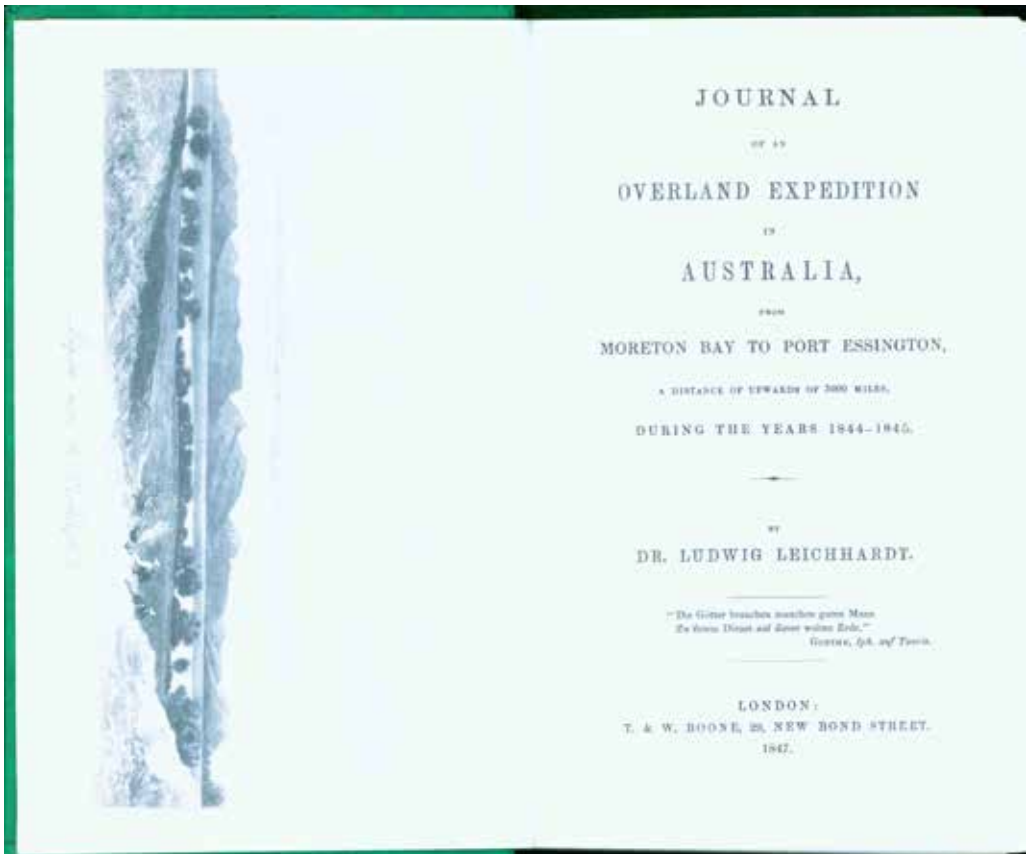
- 47 **Layard**, Austen H.; M.P. D.C.L. **NINEVEH AND BABYLON.** A Narrative of a Second Expedition to Assyria. During the Years 1849, 1850, & 1851. Abridged by the Author from his Larger Work. With numerous woodcuts. Cr. 8vo, First Edition (in this form); pp. lvi, 414 (last blank); frontispiece, folding map, numerous text illustrations & plans, index; original cloth, gilt, uncut; (some very minor soiling); a very good copy. London; John Murray; 1867. #37758 **A\$95.00**



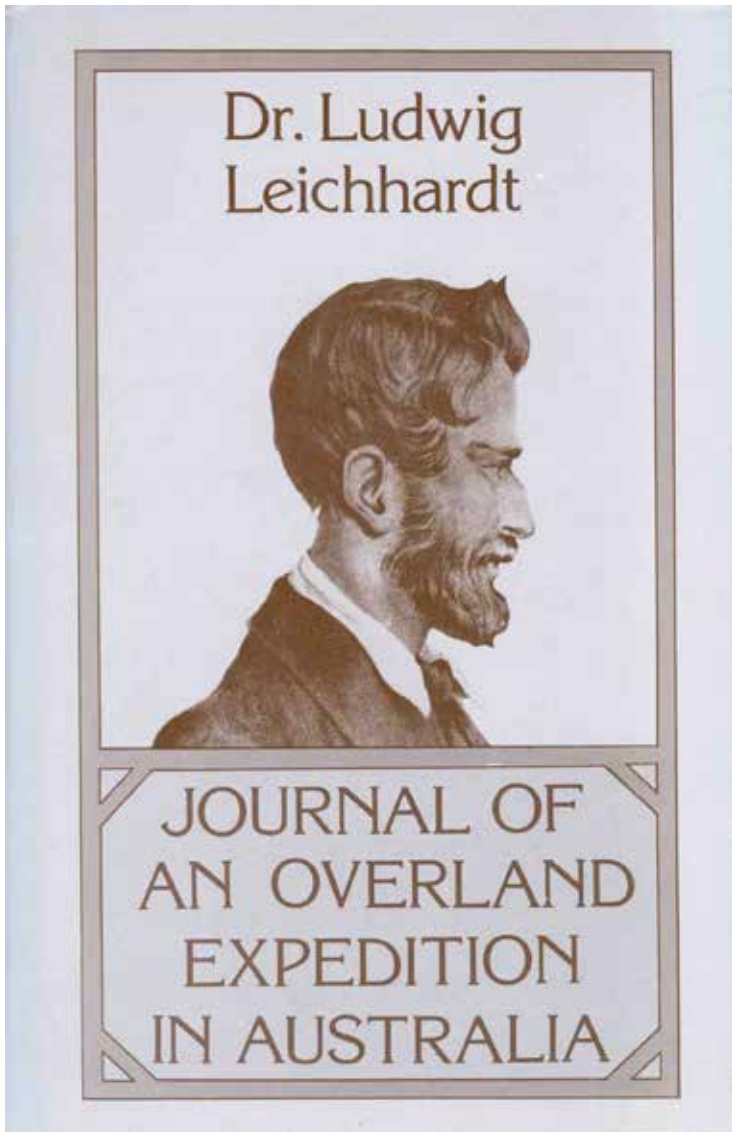
- 48 Leahy, Michael J. **EXPLORATIONS INTO HIGHLAND NEW GUINEA.** 1930-1935. Edited by Douglas E. Jones. Foreword by Jane C. Goodale. Med. 8vo, First Edition; pp. xvi, 256(last 2 blank); full-page map, several illustrations, index; a fine copy in dustwrapper. Bathurst; Crawford House Press; (1994).  
*\*\*\*The diary of the often controversial Leahy, recording his five years spent in the pursuit of gold in the New Guinea highlands, and the human discoveries he made there. Leahy's encounters with the Highlanders in the 1920s and '30s, and his often extraordinary photographs of them provide a broad and rich contribution to world ethnography.* #49231 **A\$95.00**




- 49 **Leichhardt, Dr. Ludwig. JOURNAL OF AN OVERLAND EXPEDITION IN AUSTRALIA**, from Moreton Bay to Port Essington, a distance of upwards of 3000 miles, during the years 1844-1845. 2 vols., Facsimile Edition; pp. [ii], xx, 544; 6 plates (1 folding), 7 text illustrations, appendix; plus folder containing a large coloured map in three folding sheets showing Leichhardt's route; original vinyl; (edges foxed); a nice set. [Adelaide; Libraries Board of South Australia; 1964].  
 \*\*\**Australiana Facsimile Editions No. 16 - 818 sets only were printed (including a 1967 reprint of 294 sets). Originally published in 1847. The original folder of maps was separately published by Arrowsmith, and is very rare.* #14995 **A\$350.00**




- 50 **Leichhardt, Dr. Ludwig. JOURNAL OF AN OVERLAND EXPEDITION IN AUSTRALIA**, from Moreton Bay to Port Essington, a distance of upwards of 3000 miles, during the years 1844-1845. Facsimile Edition; pp. xx, 544; 5 plates, 8 illustrations, appendix; original papered boards; a nice copy in dustwrapper. No Imprint [Sydney; Doubleday; 1980]. \*\*\**Originally published in 1847.*  
#5011 **A\$95.00**



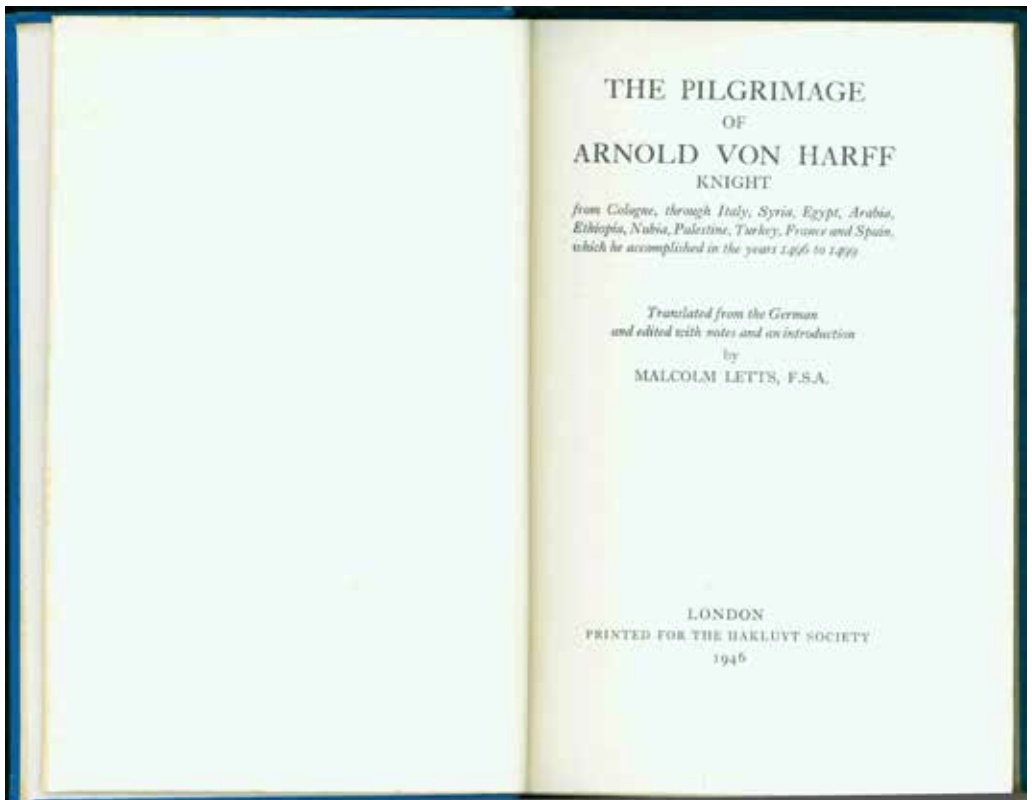
- 51 **Le Maire, Jacob. MIRROR OF THE AUSTRALIAN NAVIGATION.** A facsimile of the 'Spiegel der Australische Navigatie ...' Being an account of the voyage of Jacob Le Maire and Willem Schouten 1615-1616 published in Amsterdam in 1622. With an introductory essay by Edward Duyker New South Wales History Fellow and English text by Alexander Dalrymple. F'cap folio, First Edition; pp. 32, [102], 64, [2]; 3 double-page coloured maps, smaller coloured map on facsimile title-page & 7 full-page coloured illustrations; original quarter goatskin & marbled boards; a fine copy; scarce. (Sydney); Hordern House; (1999). \*\*\**Australian Maritime Series Number Five. Edition limited to 950 copies.* #63498 **A\$225.00**



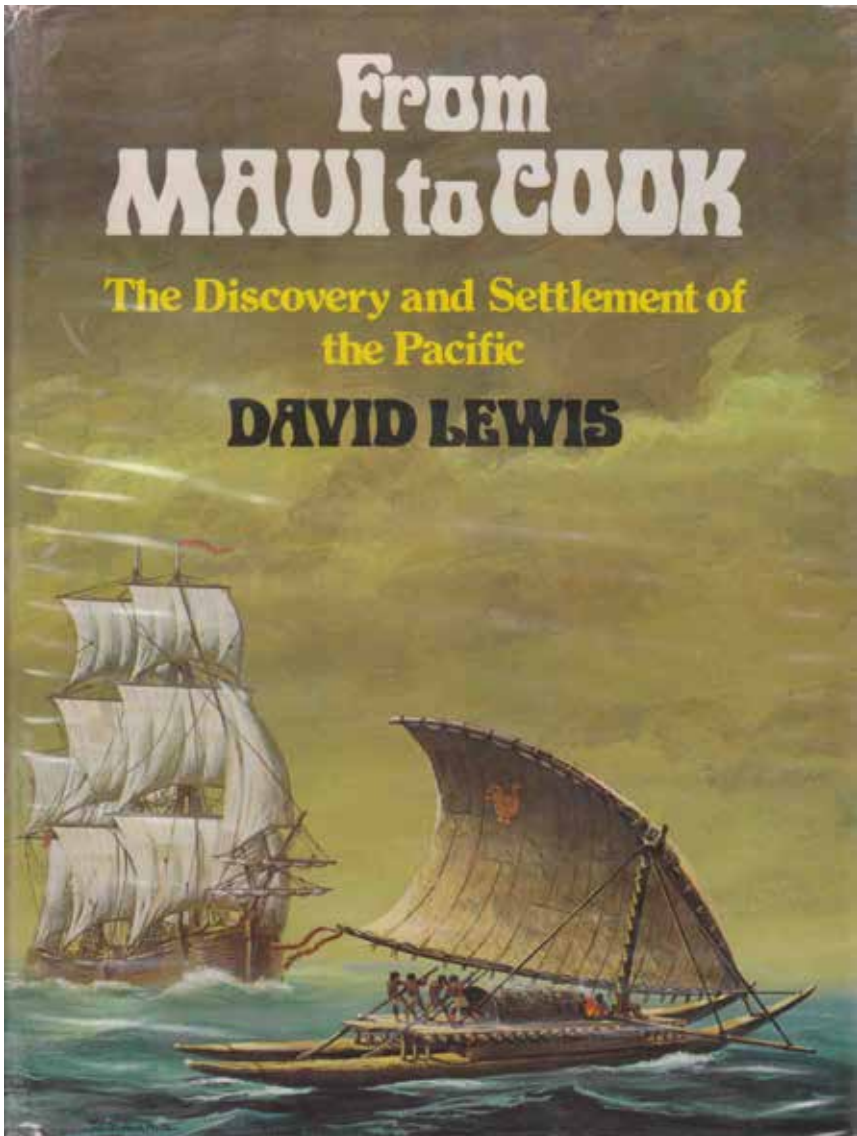
- 52 **Letts, Malcolm; Editor. PERO TAFUR.** Travels and Adventures 1435-1439. Translated and Edited with an Introduction by Malcolm Letts. First Edition; pp. xvi, 264(last 3 blank); double-page map, 8 plates, notes, index; title-page in red & black; original cloth (slightly worn; name stamp of former owner at foot of a couple of pp.); a very good copy; scarce. New York and London; Harper & Brothers; (1926). \*\*\**The Broadway Travellers Edited by Sir E. Denison Ross and Eileen Power. Travels in Southern Europe, the Middle East, and North Africa.* #31950 **A\$50.00**




- 53 Letts, Malcolm; F.S.A. **THE PILGRIMAGE OF ARNOLD VON HARFF, KNIGHT** from Cologne, through Italy, Syria, Egypt, Arabia, Ethiopia, Nubia, Palestine, Turkey, France and Spain, which he accomplished in the years 1496 to 1499. Translated from the German and edited with notes and an introduction. First Edition; pp. xxxvi, 328(last 3 blank); 47 attractive illustrations (several full-page), bibliography, index; original cloth, gilt; (top of spine a little worn); a nice copy; scarce. London; Printed for the Hakluyt Society; 1946. \*\*\**Hakluyt Society Second Series No. XCIV*. #34109 **A\$75.00**



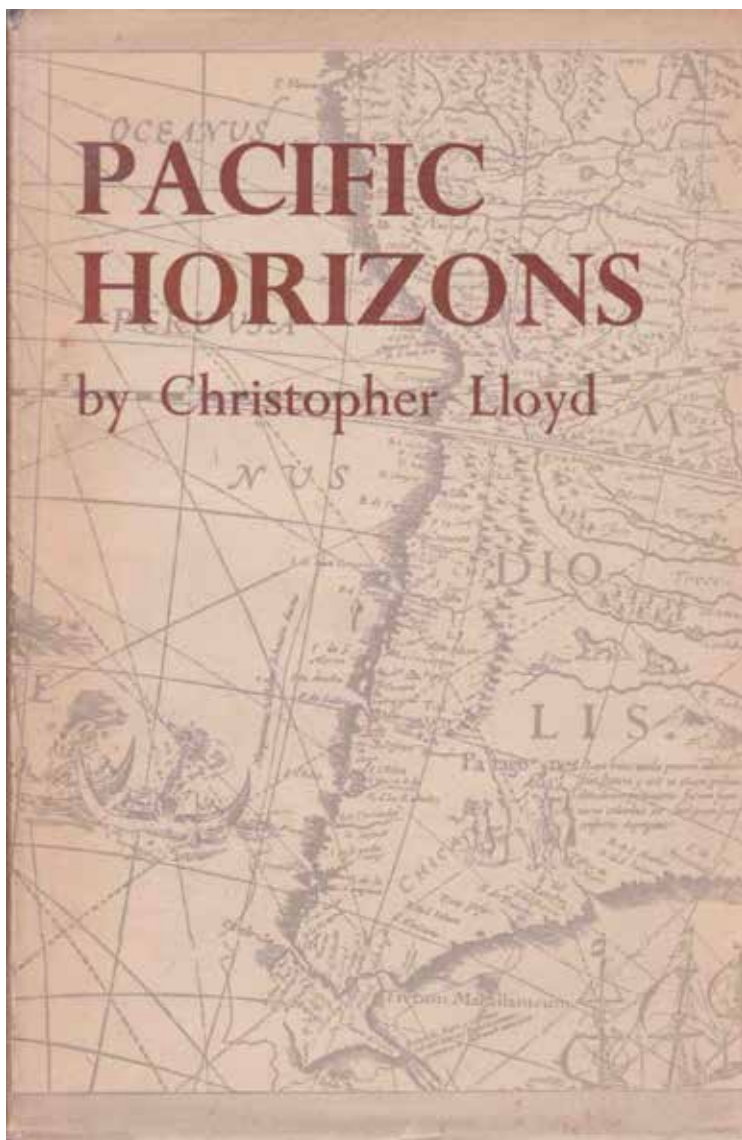
- 54 Lewis, David. **FROM MAUI TO COOK.** The Discovery and Settlement of the Pacific. Drawings by Walter Stacpool. Cr. 4to, First Edition; pp. [x], 214(last blank); endpaper maps, 1 double-page & 3 full-page maps, numerous drawings (some full-page), bibliography; original cloth; (name stamp on half-title); a very good copy in worn dustwrapper. Sydney; Doubleday; (1977). \*\*\**Nicely printed in green and black. An interesting account of the settlement of the Pacific by Polynesian peoples, the coming of the Spanish and the subsequent arrival of the English, and the various clashes of cultures that ensued.* #9272 **A\$25.00**



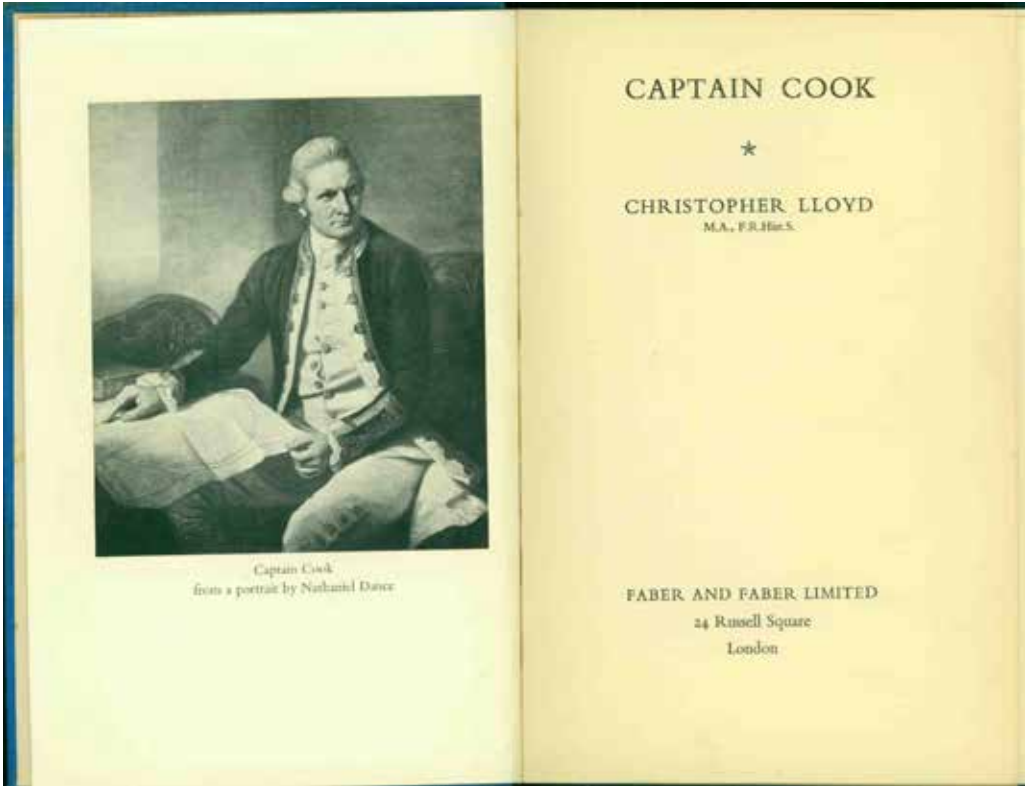
- 55 **Lhotsky, Dr. John. *A JOURNEY FROM SYDNEY TO THE AUSTRALIAN ALPS*** undertaken in the months of January, February and March, 1834 by Dr. John Lhotsky. Edited by Alan E. J. Andrews. First Edition; pp. 280; 5 maps (on 2 folding sheets), frontispiece, 8 plates, bibliography, index; original cloth; (neat name on endpaper); a fine copy in dustwrapper; scarce. Hobart; Blubber Head Press; 1979. *\*\*\*Edition limited to 530 numbered copies, signed by the editor. The first publication of the Blubber Head Press and a fine production, reproducing the text of Lhotsky's account first published between 1834 and 1836 and one of the fabled rarities of Australian exploration, together with manuscript notes held in the British Library.*  
#5147 **A\$250.00**



- 56 **Lloyd**, Christopher. **PACIFIC HORIZONS**. The Exploration of the Pacific before Captain Cook. First Edition; pp. 188; endpaper map, 8 plates (5 of early maps, 1 double-page), references, index; original cloth; a very good copy in slightly worn dustwrapper. London; George Allen and Unwin Ltd., (1946). #2219 **A\$50.00**



- 57 **Lloyd, Christopher. CAPTAIN COOK.** First Edition; pp. 176(last 4 blank); portrait frontispiece, 1 double-page & 1 full-page maps, 3 plates, index; original cloth; a very good copy. London; Faber and Faber Limited; (mcmlii) [1952].  
\*\*\**Beddie 296.* #49337 **A\$35.00**



- 58 **Major, R. H.;** Editor. **EARLY VOYAGES TO TERRA AUSTRALIS** to the time of Captain Cook as told in original documents. 4to; pp. [x], lxxii, 140; 5 folding maps (loosely inserted), 1 full-page map, 2 appendices; processed; original cloth; a very good copy; scarce. Adelaide; Australian Heritage Press; [1963].  
*\*\*\*First published in 1859. Some or all of the five larger maps are commonly missing from this Heritage Press edition which varies considerably in its exact make-up and dimensions. The complete complement of maps is present here, but some are later printings.* #14620 **A\$250.00**

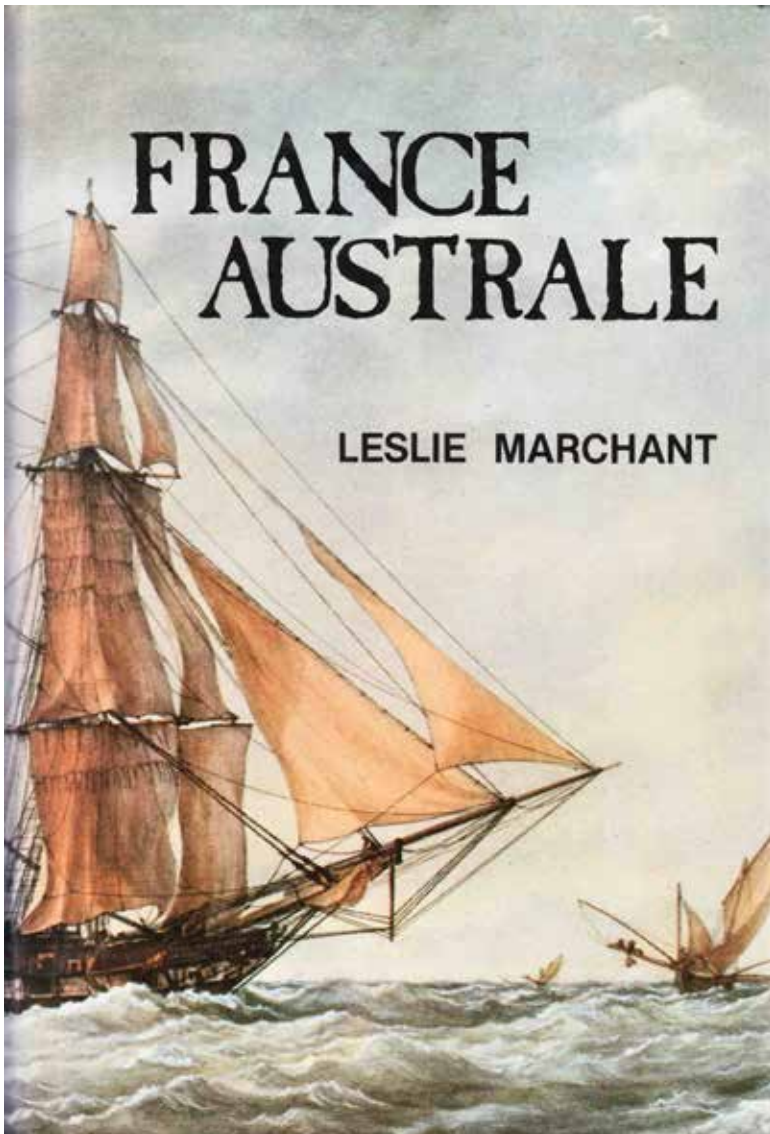
EARLY VOYAGES  
TO  
**Terra Australis**  
TO THE TIME OF  
CAPTAIN COOK AS TOLD IN  
ORIGINAL DOCUMENTS

*Edited by*  
R. H. MAJOR

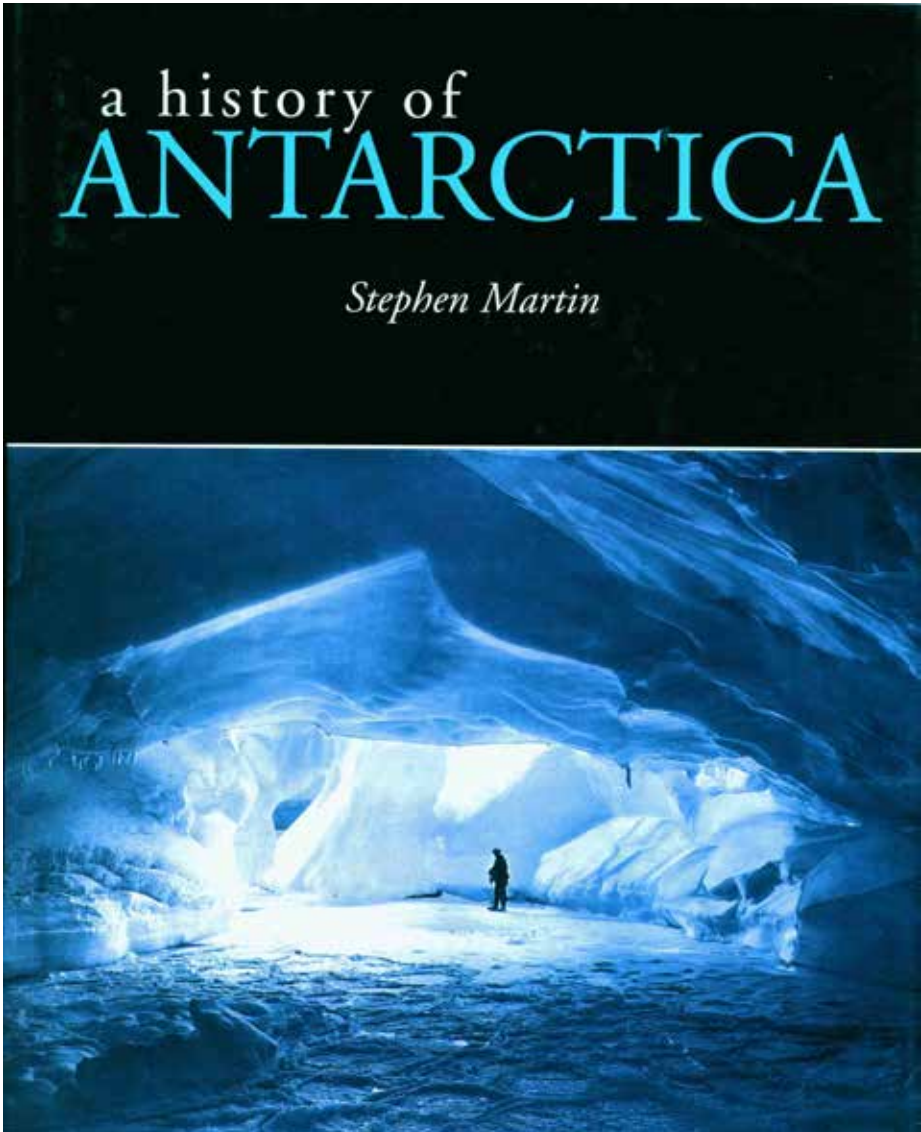


AUSTRALIAN HERITAGE PRESS  
ADELAIDE

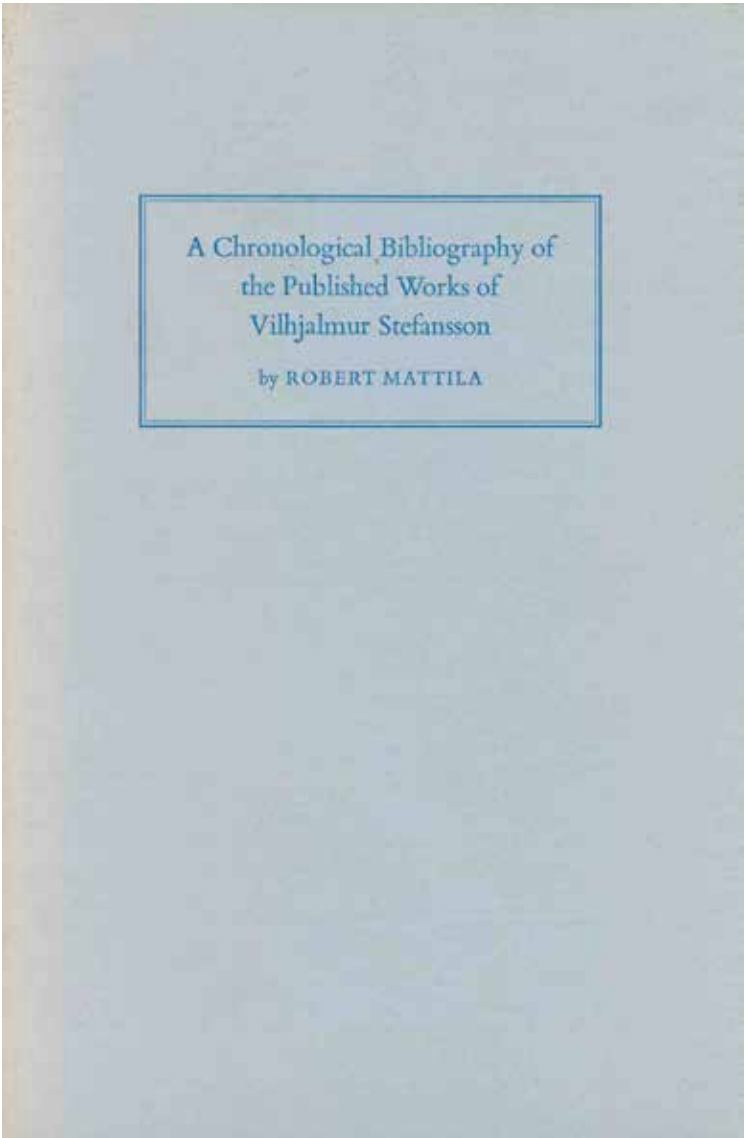
- 59 **Marchant**, Leslie R. **FRANCE AUSTRALE**. A study of French explorations and attempts to found a penal colony and strategic base in south western Australia 1503-1826. Med. 8vo, First Edition; pp. xvi, 384; 8 coloured plates, 72 illuſts & maps, 30 appendices, footnotes, bibliography, index; original papered boards; a fine copy in duſtwrapper; ſcarce. (Perth; Artlook Books; 1982). #5188 **A\$135.00**



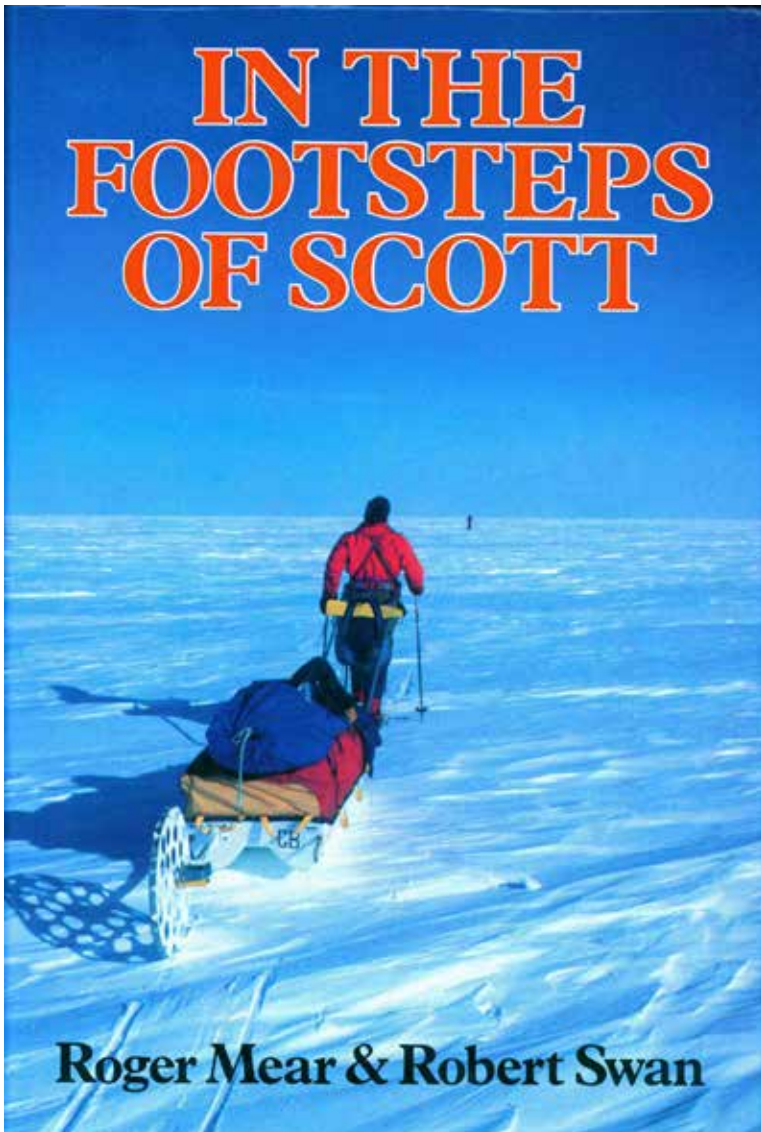
- 60 **Martin, Stephen. *A HISTORY OF ANTARCTICA*.** Post 4to, First Edition; pp. 272; numerous illustrations (many in coloured), index; original papered boards; a fine copy in dustwrapper. [Sydney]; State Library of New South Wales Press; [1996]. *\*\*\*Concentrating on the human element in Antarctica with many illustrations from unusual and less well-known sources.* #53883 **A\$65.00**



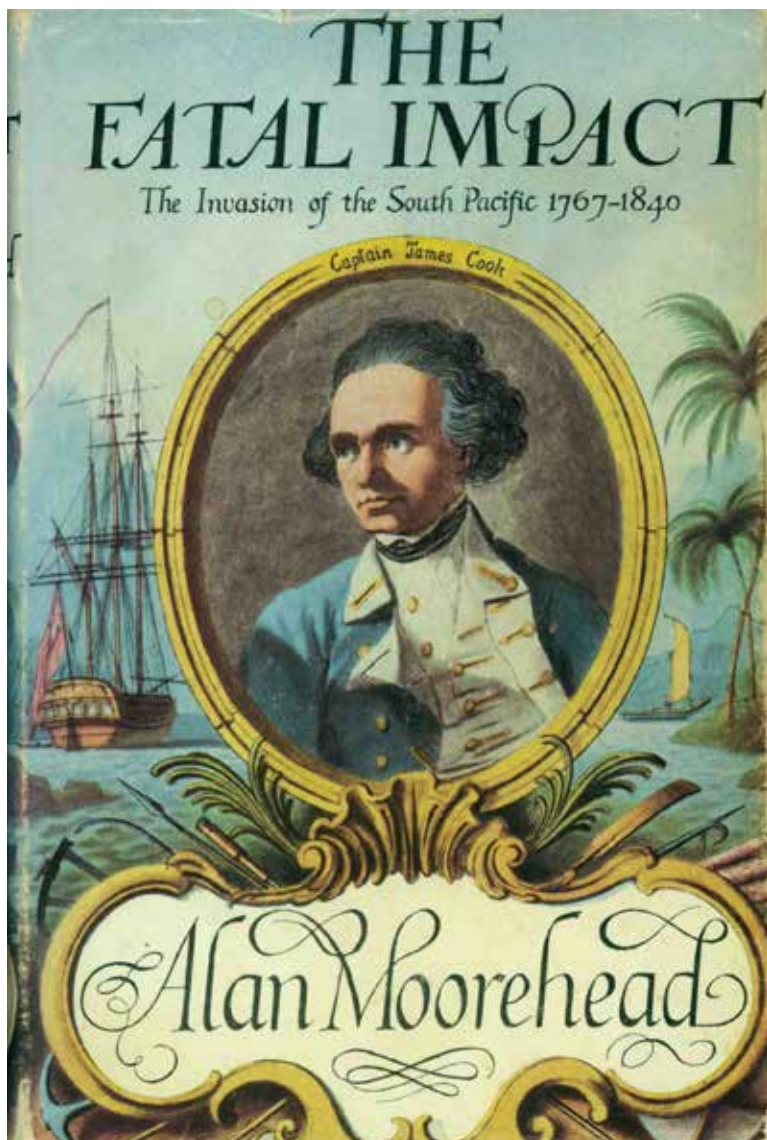
- 61 **Mattila, Robert W. A CHRONOLOGICAL BIBLIOGRAPHY OF THE PUBLISHED WORKS OF VILHJALMUR STEFANSSON (1879-1962).** Comprising Books, Articles, Reviews, and Introductions to other Works. With an Alphabetical Index. With an Introductory Essay by Evelyn Stefansson Nef. First Edition; pp. xii, 68; portrait frontispiece of Stefansson, index; original wrappers; a fine copy. Hanover; New Hampshire, Dartmouth College Libraries, The Stefansson Collection; (1978). #23488 **A\$35.00**



- 62 **Mear, Roger & Swan, Robert. *IN THE FOOTSTEPS OF SCOTT.*** With research and additional material by Lindsay Fulcher. Super roy. 8vo, First Edition; pp. xiv, 306; endpaper maps and 2 others, frontispiece (showing ice cliffs of the Barne Glacier, Cape Evans), numerous illustrations (many in colour), appendices, bibliography, supporters and sponsors, index; original blue cloth-grained papered boards, spine lettered in gilt; a very good copy in dustwrapper. London; Jonathan Cape; (1987). \*\*\**Renard 1052.* #18948 **A\$45.00**



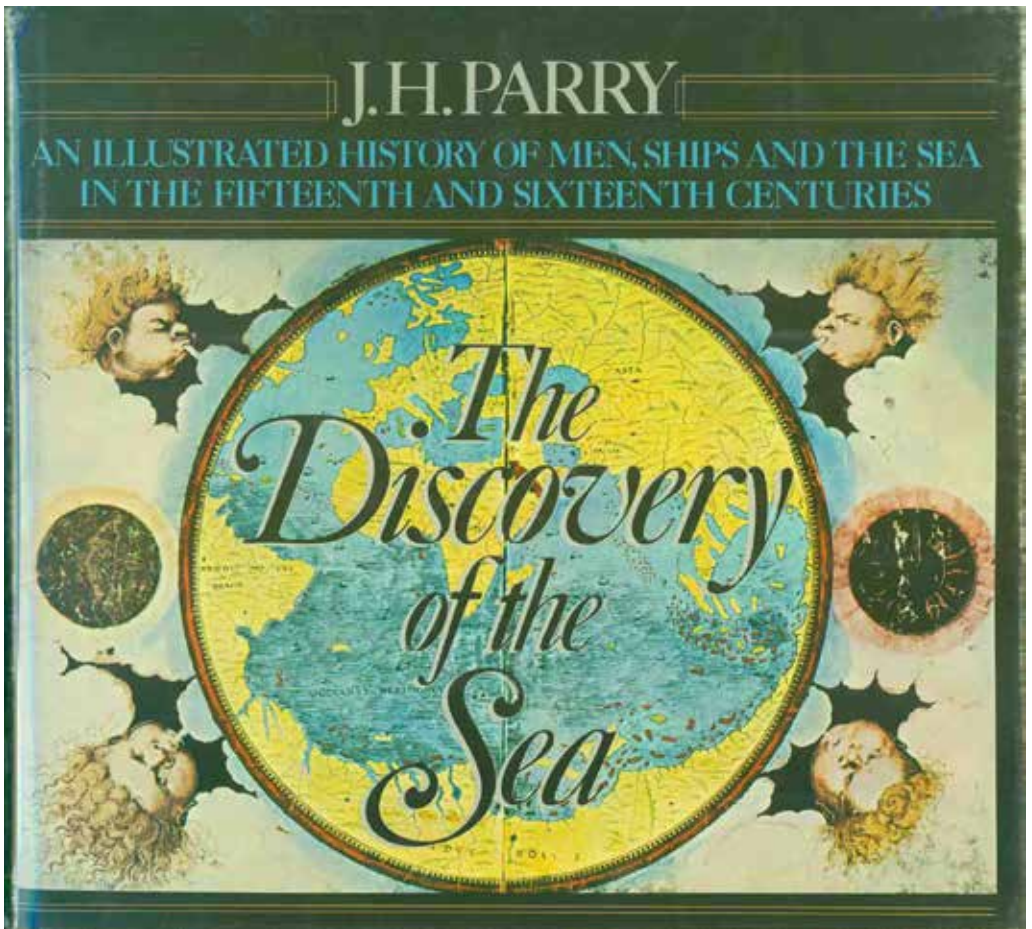
- 63 **Moorehead, Alan.** **THE FATAL IMPACT.** An Account of the Invasion of the South Pacific, 1767-1840. First U.K. Edition; pp. xiv, 230; endpaper & 4 other maps, portrait frontispiece (of Capt. Cook) & 30 other plates, appendix, bibliography, index; original papered boards; a very good copy in dustwrapper. London; Hamish Hamilton; (1966). \*\*\**Archibald Glenn's copy with his name on half-title.* #33906 **A\$45.00**



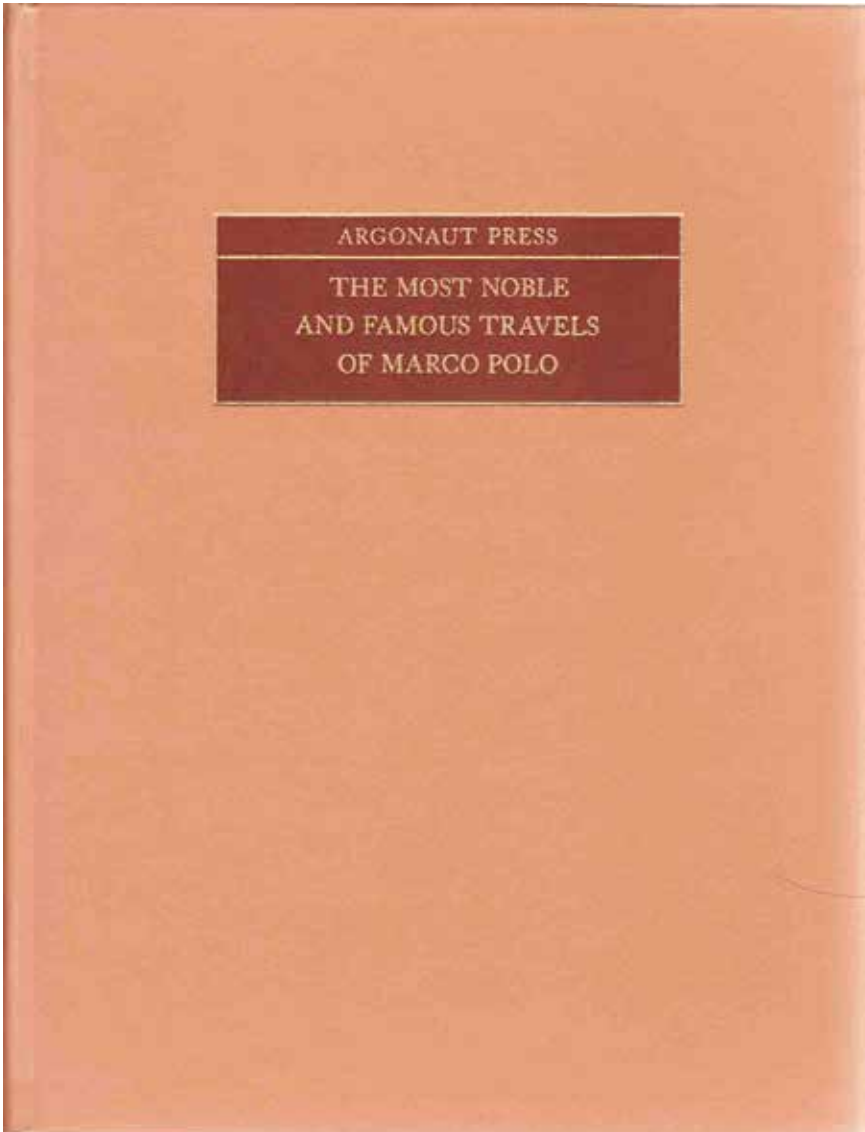
- 64 **New Zealand: NEW ZEALAND.** Scenic Playground of the Pacific. Square 4to; pp. 32; numerous illustrations; original wrappers (fore-edge of wrapper slightly frayed); a very good copy. [Wellington; G. H. Loney, Government Printer (Folder Issued by Tourist & Publicity Dept.); c. 1934]. \*\*\**Designed to be folded vertically in half, with a light vertical crease throughout.* #26913 **A\$35.00**



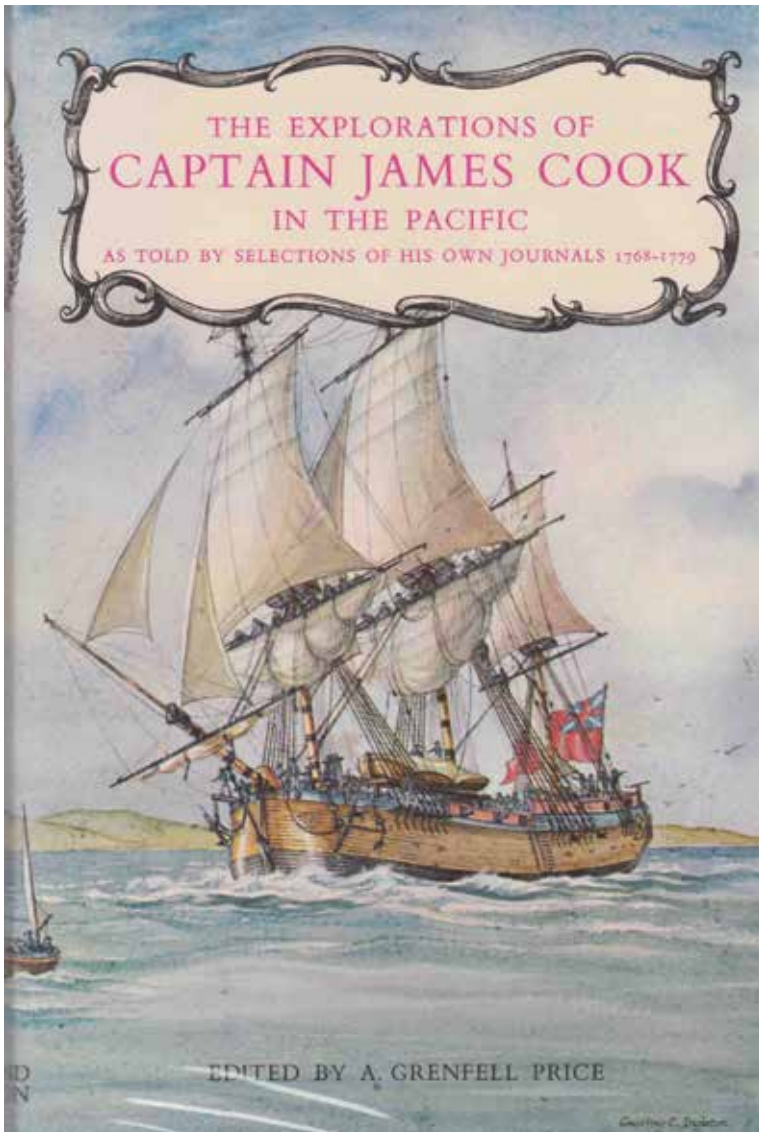
- 65 Parry, J. H. **THE DISCOVERY OF THE SEA.** [An Illustrated History of Men, Ships, and the Sea in the Fifteenth and Sixteenth Centuries]. Oblong 4to, First Edition; pp. xvi, 302, [2](blank); endpaper maps, over 80 illustrations (many full-page) & maps (many double-page), bibliography notes, index; original cloth; a very good copy in dustwrapper. New York; The Dial Press; 1974. #33269 **A\$75.00**



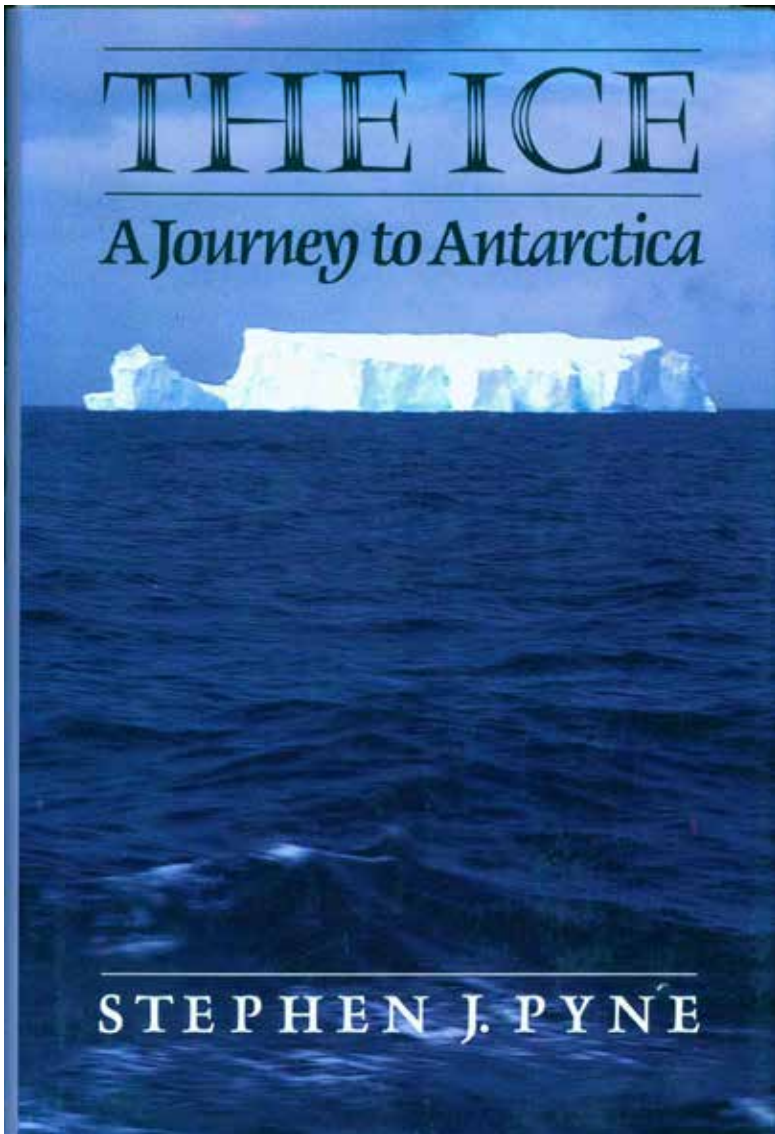
- 66 **Polo, Marco:** **THE MOST NOBLE AND FAMOUS TRAVELS OF MARCO POLO**, together with the Travels of Nicolo de Conti. Edited from the Elizabethan Translation of John Frampton, with Introduction, Notes and Appendixes by N. M. Penzer. Cr. 4to, Facsimile Edition; pp. [ii], lx, 382(last blank); 1 folding & 10 full-page maps, frontispiece (from a MS. in the Bodleian Library), reproduction of the title-page of the First Edition of the first (Frampton) translation into English (1579), appendices, index; original vinyl; (some soft pencilled lines & occasional notes in margins); a nice copy. [Amsterdam; N. Israel, & New York, Da Capo Press; 1971]. \*\*\**Argonaut Press No. 6, first published (in this form) in 1929.* #8668 **A\$70.00**



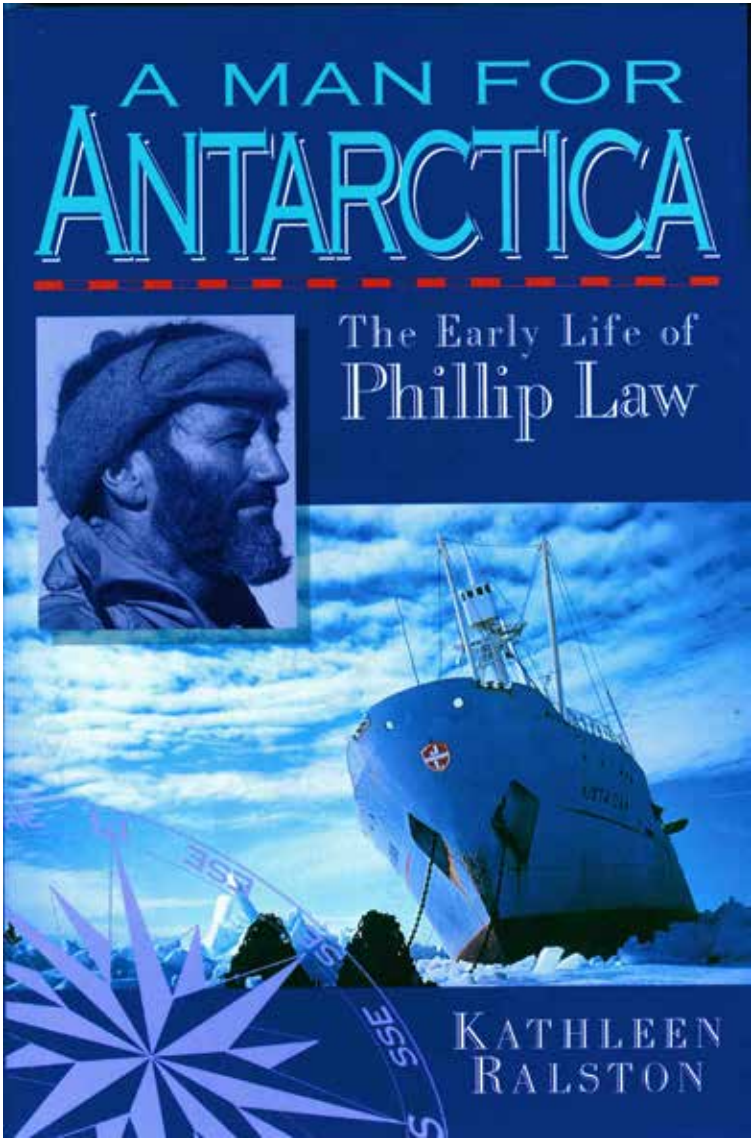
- 67 **Price, A. Grenfell; Editor. THE EXPLORATIONS OF CAPTAIN JAMES COOK** in the Pacific, as told by selections of his own journals 1768-1779. Illustrated by Geoffrey C. Ingleton. Med. 8vo; pp. xx, 292; endpaper maps, mounted coloured frontispiece, 10 full-page & 32 text drawings; original cloth; a fine copy in dustwrapper. (Sydney); Angus and Robertson; (1969). \*\*\**Adapted from The Heritage Press edition, New York, 1957.* #62774 **A\$50.00**



- 68 Pyne, Stephen J. **THE ICE.** A Journey to Antarctica. Med. 8vo, Second Impression; pp. [x], 428, [2](blank); 8 maps, 16 plates, several diagrams, notes, bibliography, index; original cloth; a fine copy in dustwrapper. Iowa City; University of Iowa Press; (1987). \*\*\**Not an account of an actual journey but "a major new study which explores the stark and largely unknown continent of Antarctic from an entirely new perspective. It is at once a geophysical examination of Antarctica and an ... essay on the art, icescape, and history of one of the most alien landscapes of our planet". - dustwrapper blurb. An interesting book approaching a number of aspects of Antarctica from a new and critical perspective and with unusual insights.* #33090 **A\$125.00**



- 69 **Ralston, Kathleen.** **A MAN FOR ANTARCTICA.** The Early Life of Phillip Law. Med. 8vo, First Edition; pp. x, 236, [2](blank); 3 text maps, frontispiece, 12 plates, notes, glossary, bibliography, index; a fine copy in dustwrapper. (Melbourne); Hyland House; (1993). #40813 **A\$65.00**

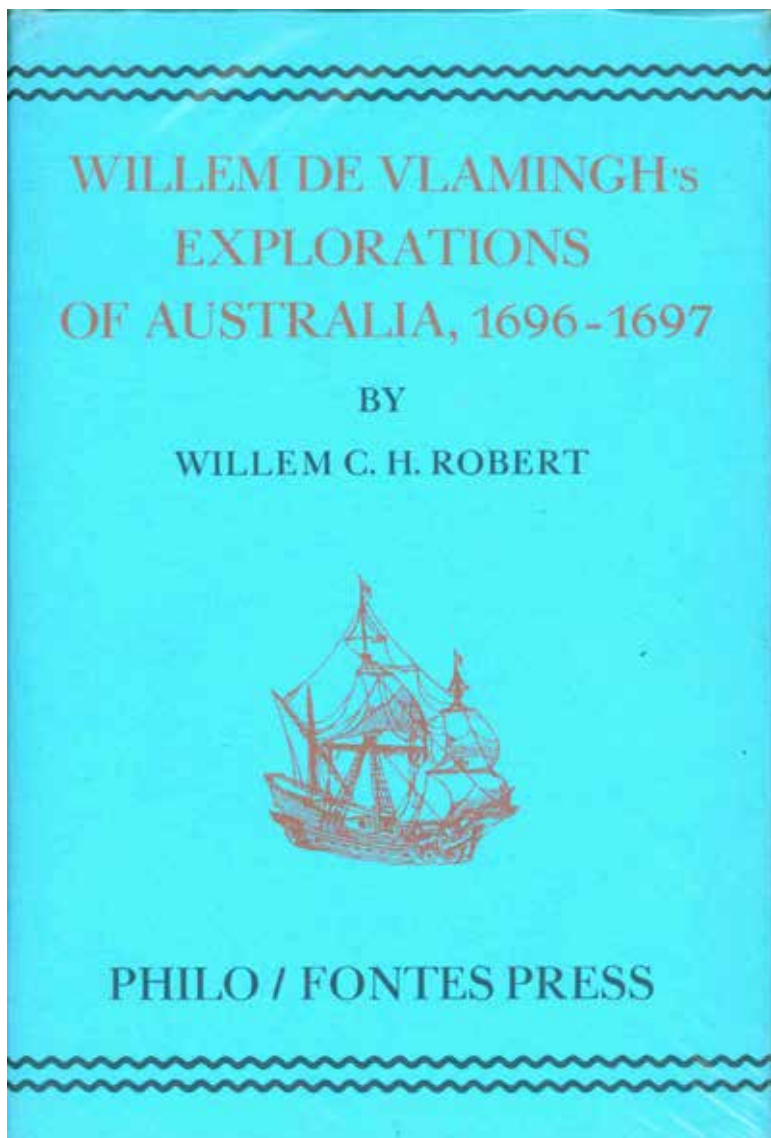


70 **Reed, A. W.;** Editor. **CAPTAIN COOK IN AUSTRALIA.** Extracts from the journals of Captain James Cook, giving a full account in his own words of his adventures and discoveries in Australia. Med. 8vo, First Edition; pp. 192; folding map, 5 full-page maps, 16 plates, several text illustrs., index; original cloth; a fine copy in torn d/w. Wellington, A. H. & A. W. Reed, (1969). \*\*\*Beddie 692. [with]

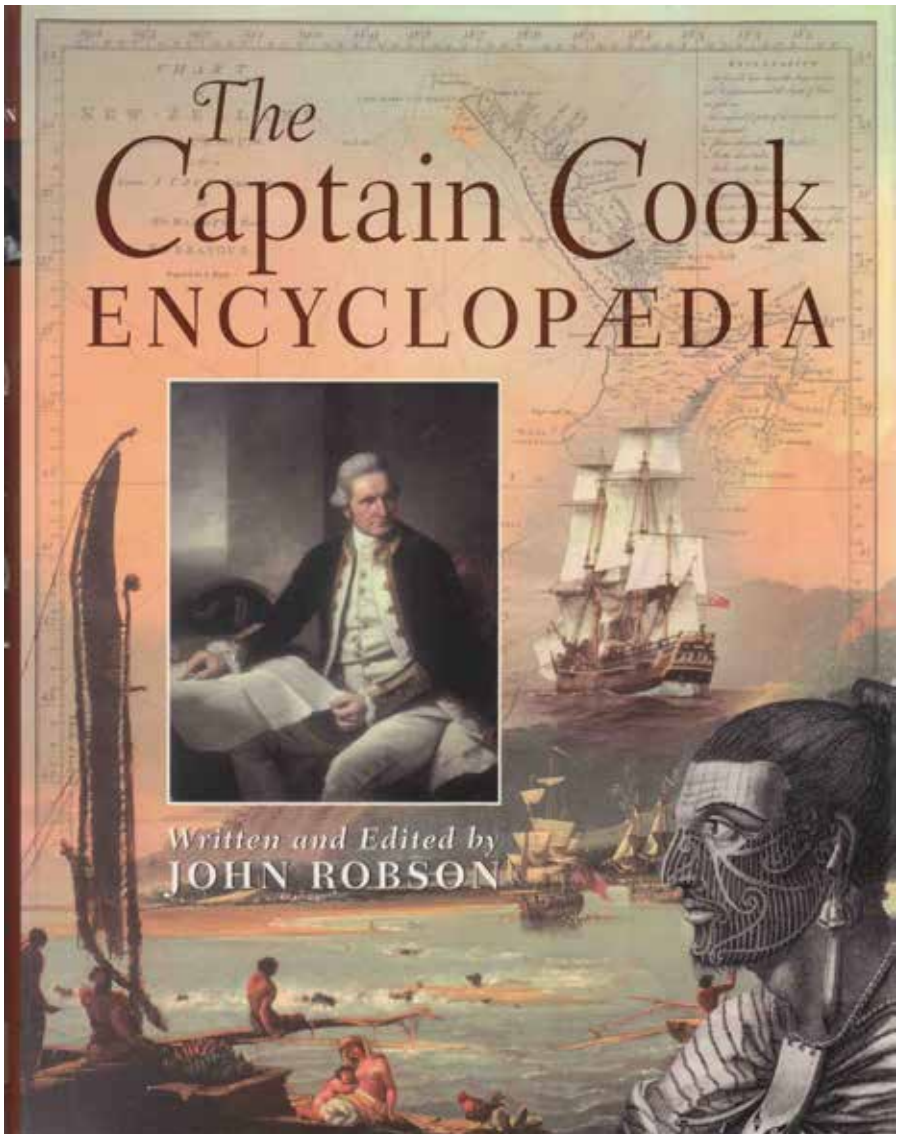
**Reed, A. H. & A. W.;** Editors. **CAPTAIN COOK IN NEW ZEALAND.** Extracts from the journals of Captain James Cook, giving a full account in his own words of his adventures and discoveries in New Zealand. Med. 8vo, Second Edition; pp. 264(last 2 blank); folding map, 3 full-page maps, 16 plates, several text illustrations, notes, index; original cloth; a fine copy in rubbed dustwrapper. Wellington, A. H. & A. W. Reed, (1969). \*\*\**Beddie 238. Together, 2 vols., as issued.* #49348 **A\$75.00**



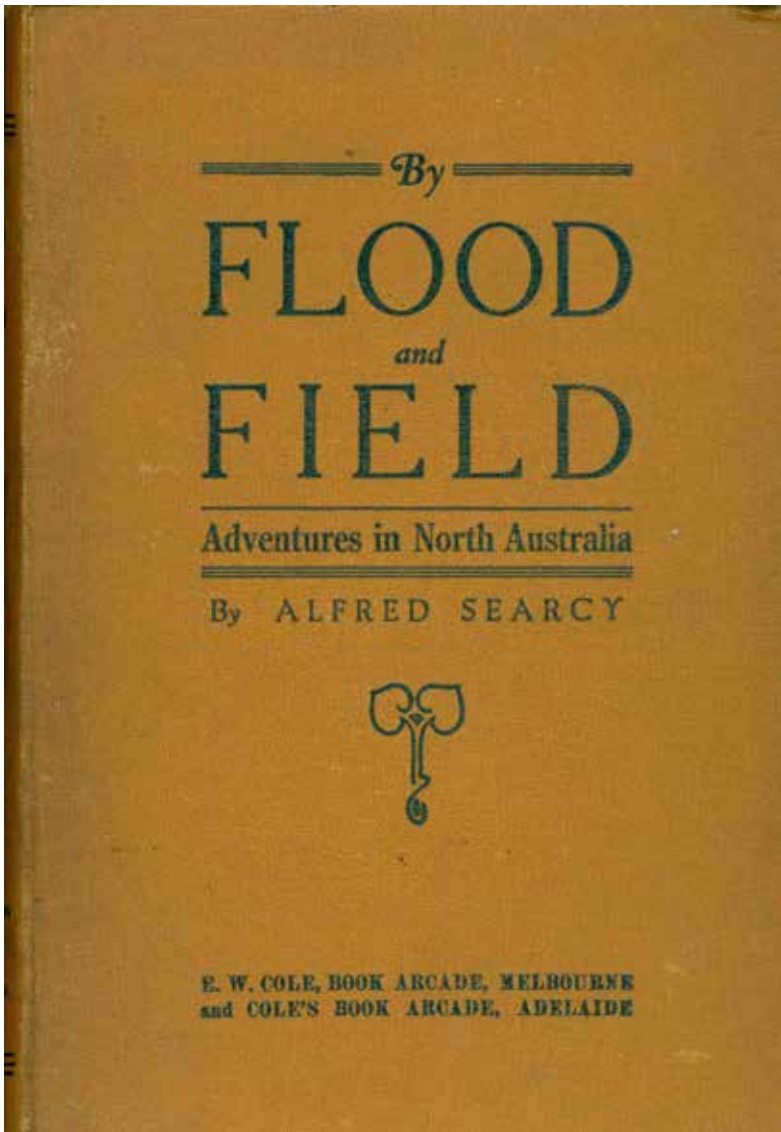
- 71 **Robert, Willem C. H.; [Compiler]. Contributions to a Bibliography of Australia and the South Sea Islands. Supplement 1. THE EXPLORATIONS, 1696-1697, OF AUSTRALIA BY WILLEM DE VLAMINGH.** Extracts from the Two Log-Books concerning the Voyage to and Explorations on the Coast of Western Australia and from other Documents relating to this Voyage. Original Dutch Texts, edited with English Translations, a Critical Introduction, Notes, a Bibliography and an Index. First Edition; pp. xii, 206, [4](adv.); 5 maps (4 folding), 5 plates, appendices, bibliography, index; original blue cloth, gilt; a fine copy in slightly faded dustwrapper. Amsterdam; Philo Press; 1972. #43337 **A\$165.00**



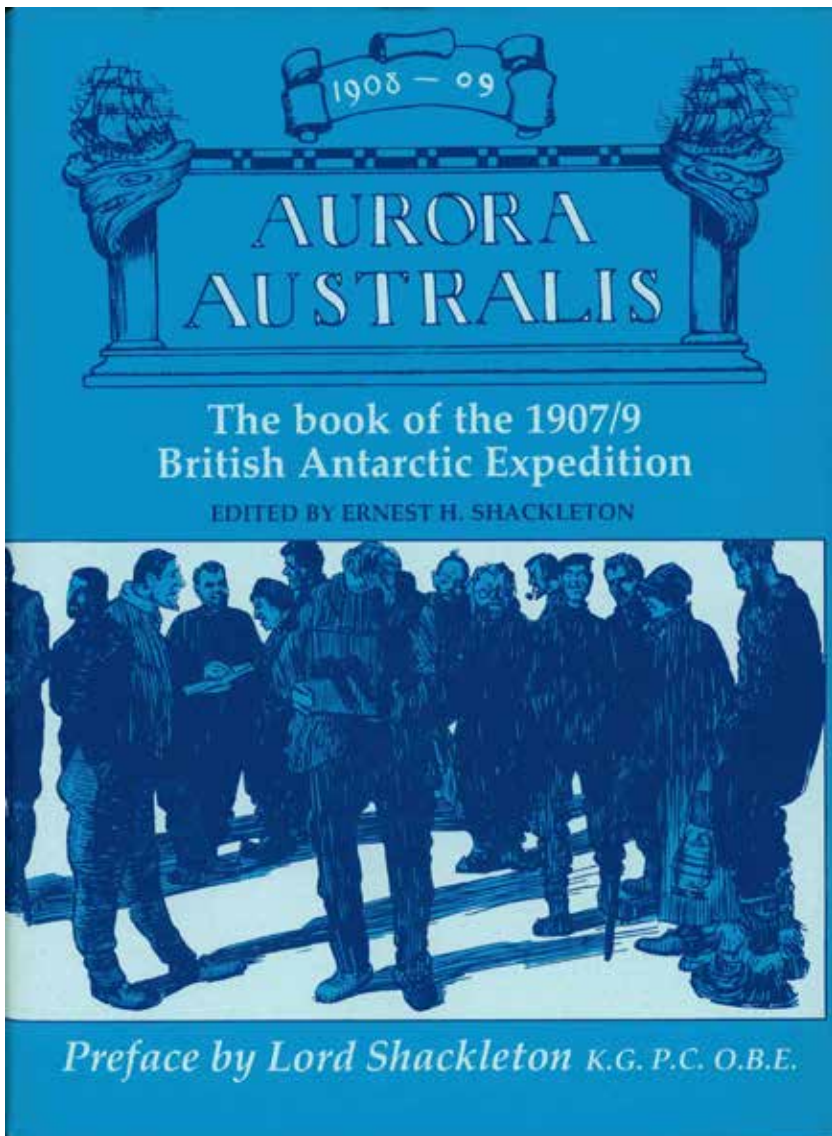
- 72 **Robson, John**; Written and Edited by. **THE CAPTAIN COOK  
ENCYCLOPÆDIA.** 4to, First Edition; pp. 288; 8 coloured plates, numerous  
b/w. illustrations & maps, 6 appendices, bibliography, index; original papered  
boards; a fine copy in dustwrapper. London; Chatham Publishing; (2004). \*\*\**The  
treatment of bibliographical matters leaves much to be desired.* #45887    A\$35.00



- 73   **Searcy, Alfred.** **BY FLOOD AND FIELD.** Adventures Ashore and Afloat in North Australia. Thick 8vo, First U.K. Edition; pp. 328; folding map, 18 plates; original cloth (slightly marked); a very good copy. London; G. Bell & Sons, Ltd; 1912. #24032 **A\$85.00**



- 74 **Shackleton, E. H. *AURORA AUSTRALIS***. 4to; First Facsimile Edition (i.e., First Public Edition); pp. xxii, [194]; 11 full-page plates; Preface by Lord Shackleton and Introduction by John Millard, with frontispiece & 4 plates; original cloth, gilt, with red Penguin device on front board; a fine copy in dustwrapper. (Alburgh, Harleston, Norfolk); Bluntisham Books & Paradigm Press; 1986. \*\*\**Renard 1438. The original work was the first BOOK completely printed and produced in the Antarctic, although the distinction of being the first printed WORK produced in the Antarctic belongs to a single issue of "The Blizzard", a 10-page paper originally projected as a monthly and produced in 1902 in an edition of 50 copies. Only about 60 copies of the original edition of Aurora Australis are known, the great majority of these being in institutional libraries. 1000 copies of this facsimile were produced.* #15263 **A\$135.00**



**70 COPIES ONLY IN FULL LEATHER**

- 75 **Stuart, John Lingwood. *THREE COLONIAL ADVENTURES.*** The Journals of John Lingwood Stuart. Transcribed, Edited and Annotated by Robert M. Warneke. Melbourne: Edition Renard MMXVIII. First Edition, Deluxe Issue; pp. [viii], 64; [iv], 52; [ii], 82; [iv], 54, [2]; 2 folding maps, bibliography, notes, 6 appendices; section sewn and finely bound by hand in original maroon goatskin, with top edge gilt in genuine 22 carat gold, head- and tail-bands and marker ribbon; a fine copy. Melbourne; Edition Renard; 2018. \*\*\**Deluxe Limited Edition of 70 numbered copies (of a total of 215 copies).*


*John Lingwood Stuart's three manuscript journals, here collected under the title THREE COLONIAL ADVENTURES, have never before been published. Written in 1849, 1851 and 1852-53 they provide a fascinating insight into the migration of a young man from England to Adelaide in South Australia and his subsequent adventures in his new land. His first journal comprises an interesting shipboard diary of his voyage to Australia on board the Minerva. Whilst not a particularly remarkable voyage in itself, his journal captures beautifully the experience of a migrant in the mid-nineteenth century, conveying with gentle humour just what it was like to be a passenger in those times, the routine, the duties, the boredom, the occasional excitement, the wildlife observed, the sickness and (fortunately few) deaths, and of course, the weather.*

*His second journal is much more unusual and historically important. In 1851 Stuart signed on to a sealing expedition in South Australian and Kangaroo Island waters on the cutter Jane and Emma and he gives a detailed daily account of the progress of the voyage, the places visited, seals killed, skins and oil obtained, other wildlife observed, and encounters with sailors, settlers, and Aborigines.*


*Following his return to Adelaide, in 1852 Stuart embarked on another expedition, this time overland by bullock dray to the diggings at the Bendigo goldfields. Again, historically important, and one of the few detailed journals of the time, Stuart recounts his adventures following the Murray and Loddon Rivers including comments on the squatters and Aboriginal people encountered along the way, the difficulties of travelling with bullocks and much else. Arriving at Bendigo he and his companions spent a few days investigating various gullies before commencing digging in Geelong Gully where almost immediately they found gold.*

*All three journals have dated daily entries and have been meticulously transcribed, but the wealth of interesting information has been hugely supplemented by the detailed and informative footnotes and the account of Stuart's life (he subsequently became a mining engineer) by Robert M. Warneke. In addition Robert has provided maps of the two Australian journeys, carefully reconciling the places mentioned by Stuart to the geography; a detailed analysis of the seal catch and notes to the wildlife encountered in all three journeys; and an extensive bibliography of the references used. A detailed description of the original journals is provided by Julien Renard.*

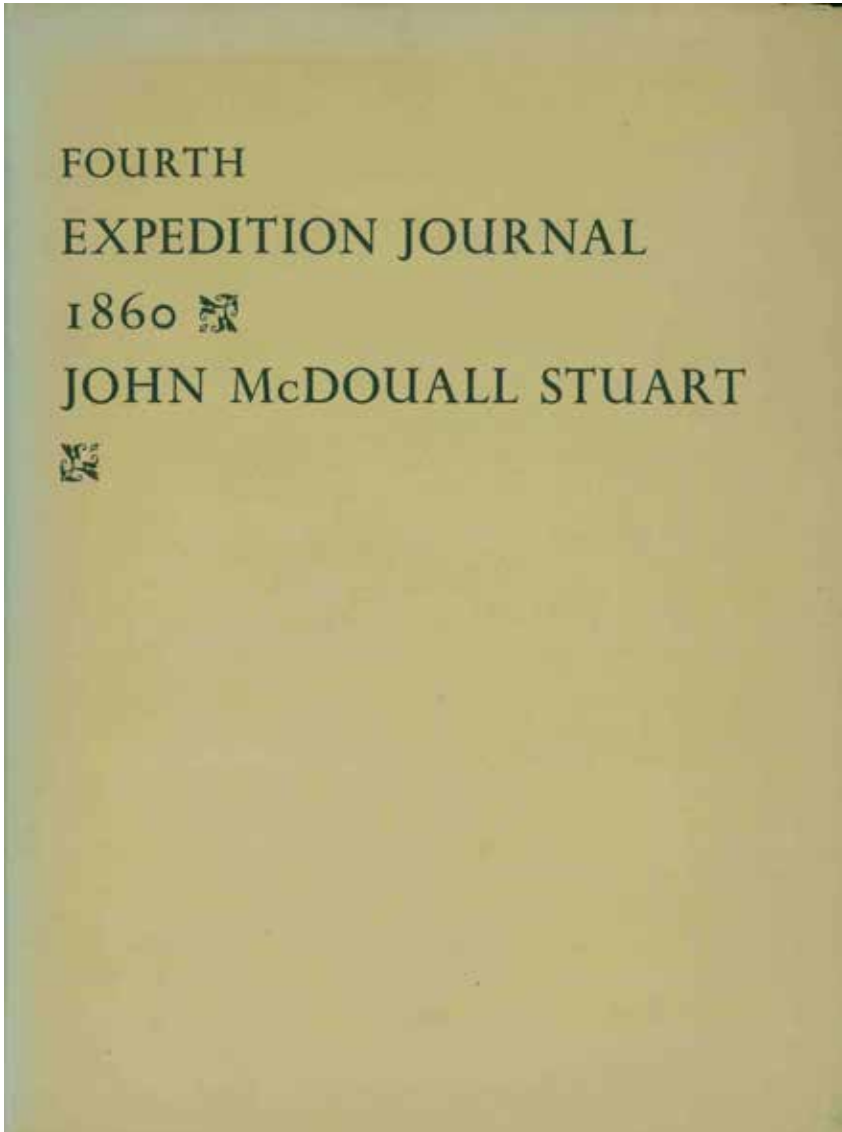
*An entirely new and original work, never before published, our edition has been elegantly typeset with sparing and judicious use of colour to enhance the text and capture the flavour of the manuscript originals, and the volumes have been finely hand bound by Peter Lewis. #68040 **A\$285.00***




76 **Stuart, John McDouall. Explorations in Australia. THE JOURNALS OF JOHN McDOUALL STUART** during the Years 1858, 1859, 1860, 1861, & 1862, when he fixed the Centre of the Continent and Successfully crossed it from Sea to Sea. Edited from Mr. Stuart's Manuscript by William Hardman. With Maps, a Photographic Portrait of Mr. Stuart, and Twelve Engravings drawn on wood by George French Angas from Sketches taken during the different expeditions. Second Edition. Facsimile Edition, Second Impression; pp. [iv], xxiv, 512(last blank); large folding map, 1 other map, portrait frontispiece, 12 plates, appendix, index; original vinyl; (lower corner slightly bumped, but a nice copy). [Adelaide; Libraries Board of South Australia]; (1977). \*\*\**Australiana Facsimile Editions No. 198 (904 copies printed including the first impression of 1975). First published in 1864, this facsimile is taken from the second edition of 1865.* #5200 **A\$240.00**



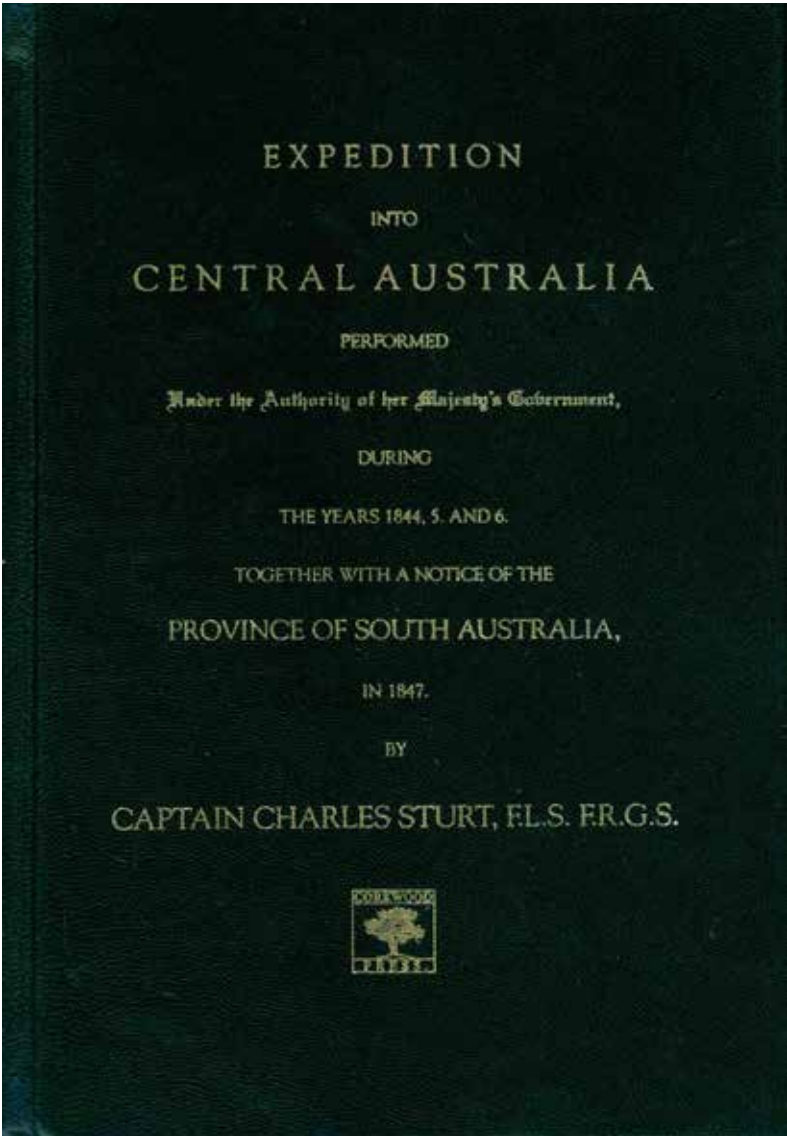
- 77 **Stuart, John McDouall. FOURTH EXPEDITION JOURNAL, MARCH TO SEPTEMBER 1860.** Small cr. 4to, First Edition; pp. 92, [4](blank); original buckram; a fine copy in dustwrapper (spine faded). Adelaide; (Sullivan's Cove); 1983. *\*\*\*Edition limited to 220 numbered & initialled copies. This is the first publication of Stuart's Journal in unmutilated form, direct from the manuscript.* #643 **A\$200.00**



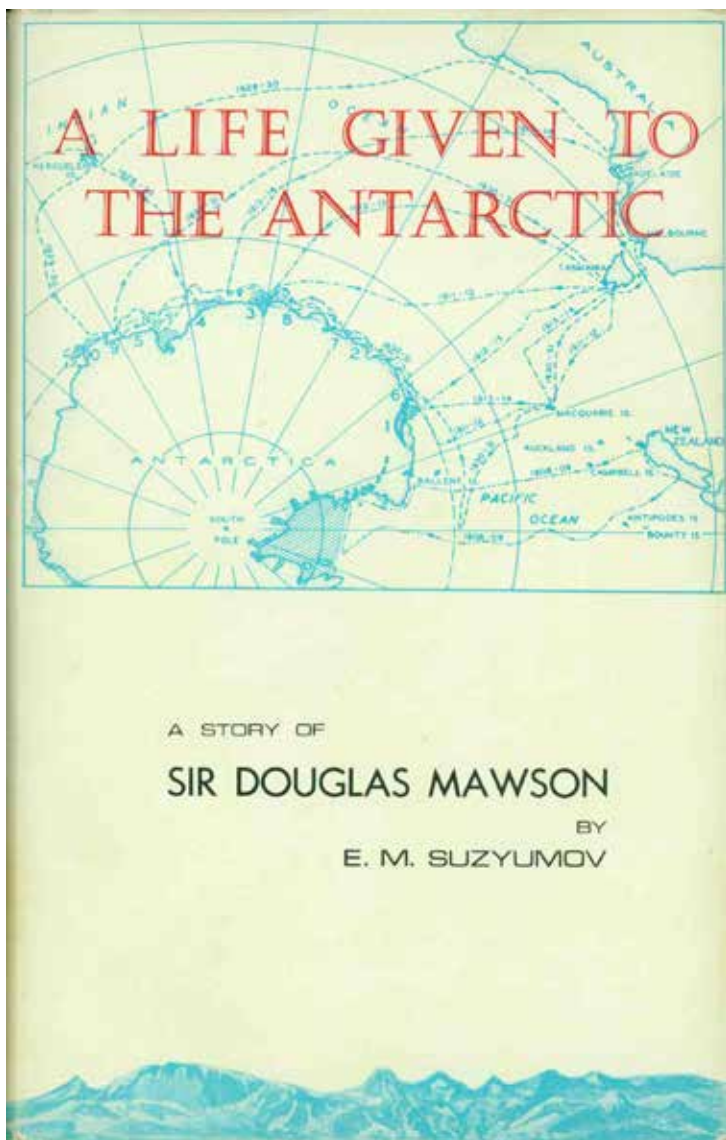
- 78 **Sturt, Captain Charles. NARRATIVE OF AN EXPEDITION INTO CENTRAL AUSTRALIA**, performed under the Authority of Her Majesty's Government during the Years 1844, 5 and 6. Together with a Notice of the Province of South Australia, in 1847. T. & W. Boone, MDCCCXLIX. 2 vols., Facsimile Edition; Vol. I, pp. [ii], x, iv, [5]-416, 12(adv., last blank); folding map of the route, 8 plates (4 coloured), 11 text illustrations, advert. slip; Vol. II, pp. [ii], vi, 308, 92(appendices), 2, 12(adv.), 8 plates (2 coloured), 4 text illustrations, advert slip, 5 appendices; original vinyl; a very good set; scarce. [Adelaide; Libraries Board of South Australia; 1965]. \*\*\**Brigadier Lawrence FitzGerald's copy with his bookplate and pencilled notes in margins. Australiana Facsimile Editions No. 5. LACKING the folder of two large maps which were available separately in the original edition.* #40831 **A\$135.00**




79 **Sturt**, Captain Charles. **NARRATIVE OF AN EXPEDITION INTO CENTRAL AUSTRALIA**, performed Under the Authority of Her Majesty's Government, during the Years 1844, 5 and 6. Together with a Notice of the Province of South Australia, in 1847. First Corkwood Press Edition, Special Deluxe Limited Issue; pp. [ii], xvi, 504; double-page coloured map; 6 coloured & 8 b/w. plates, 18 text illustrations; 3 appendices; original full black leather, gilt; a fine copy. [Adelaide]; Corkwood Press; [2001]. \*\*\**With an introduction by Nicholas Rothwell, this is a newly typeset reprint in one volume of the 1849 first edition originally in two volumes. Only 50 numbered copies of this Special version were done.* #54553      **A\$275.00**



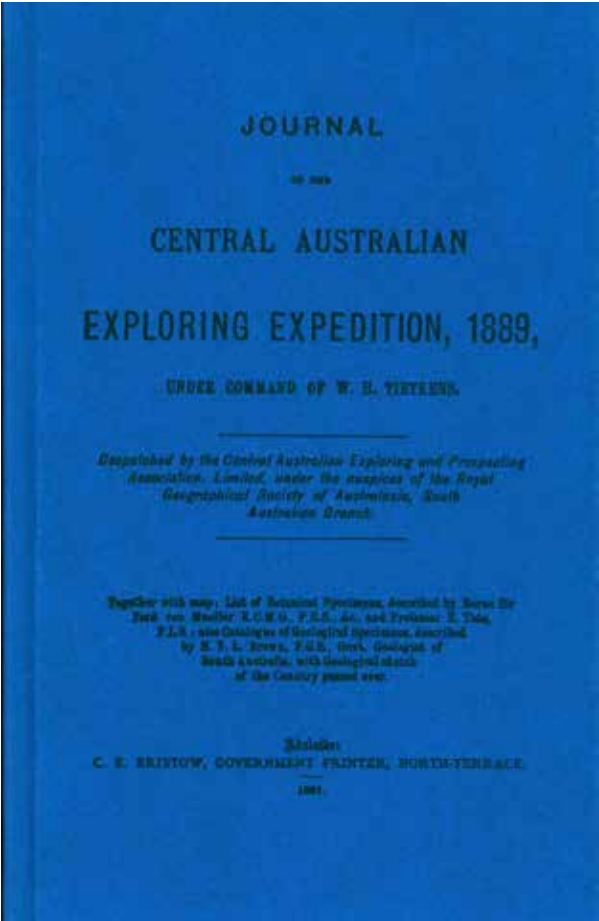
- 80 **Suzyumov, E. M. *A LIFE GIVEN TO THE ANTARCTIC*.** Douglas Mawson - Antarctic Explorer. Authorized translation by Tina Tupikina-Glaessner. First Edition in English; pp. x, 62(last blank); 2 folding maps, 5 plates, references; original grey vinyl, spine lettered in gilt; a nice copy in slightly worn dustwrapper; scarce. Adelaide; Libraries Board of South Australia; 1968. \*\*\**Not in Spence; Renard 1564. Originally published in Russian as part of a work: "Remarkable Geographers and Travellers", Moscow, 1960. This copy with presentation inscription signed by the translator on title-page.* #67363 **A\$135.00**



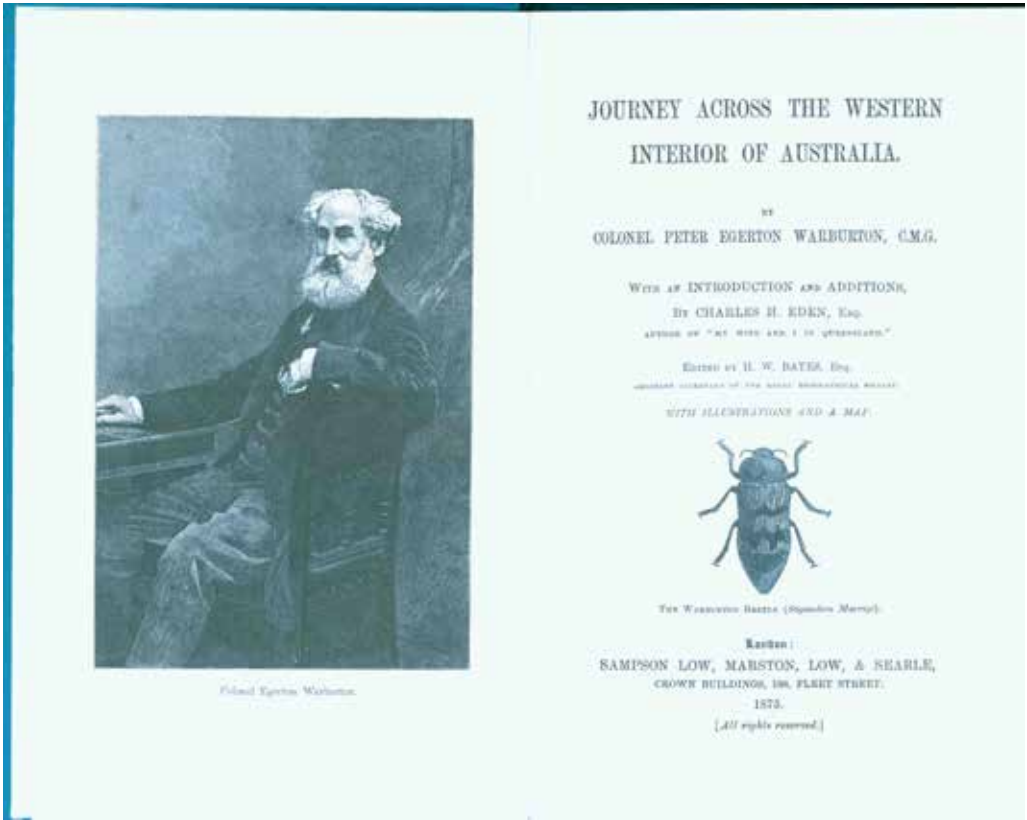
- 81 **Swan, Keith and Carnegie, Margaret. *IN STEP WITH STURT*.** Cr. 4to, First Edition; pp. xii, 116(last blank); 3 double-page & 5 smaller maps, 36 illustrations, 13 full-page facsimiles of documents, Journal pages & letters, appendix, index; original papered boards; a nice copy in dustwrapper. (Armadale, Victoria; Graphic Books; 1979). \*\*\**Signed by both Authors.* #53468 **A\$30.00**



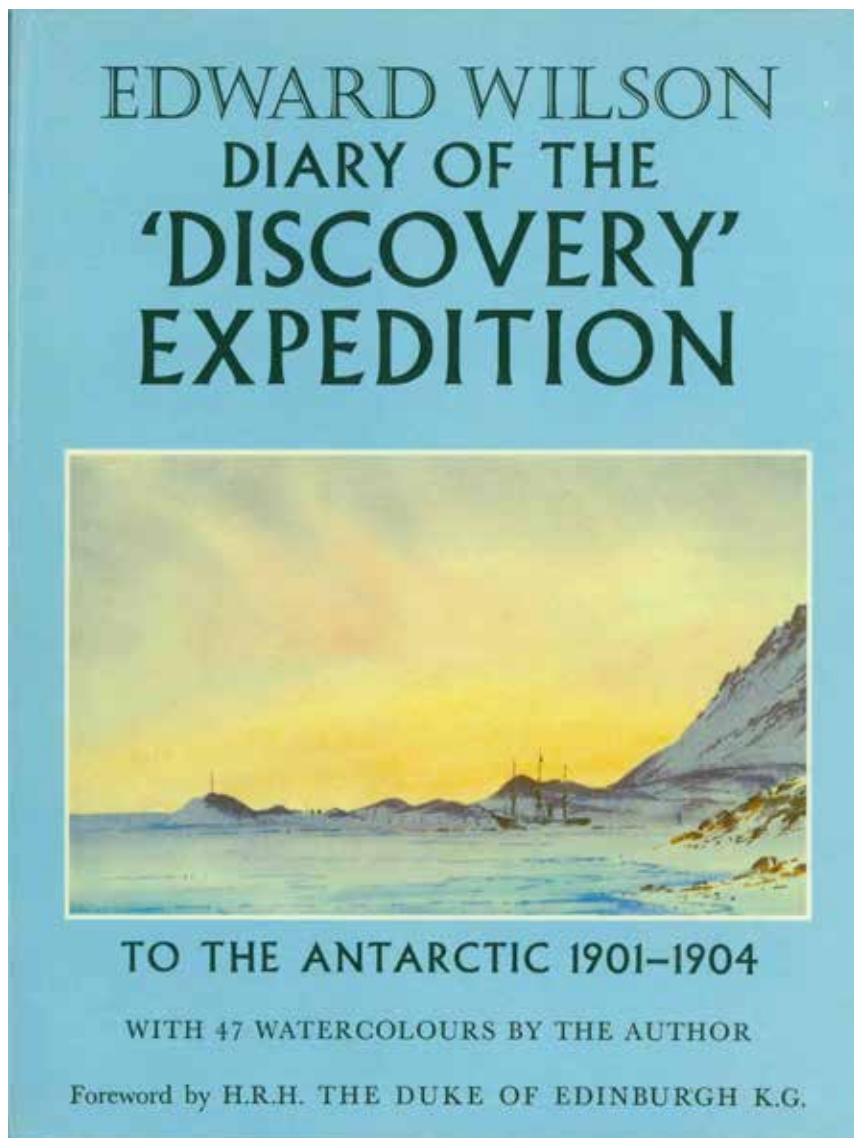
82    **Tietkens, W. H.: JOURNAL OF THE CENTRAL AUSTRALIAN EXPLORING EXPEDITION, 1889**, under the Command of W. H. Tietkens. Despatched by the Central Australian Exploring and Prospecting Association, Limited, under the Auspices of the Royal Geographical Society of Australasia, South Australian Branch. Together with map; List of Botanical Specimens, described by Baron Sir Ferd. von Mueller. K.C.M.G., F.R.S., &c., and Professor R. Tate, F.L.S.; also Catalogue of Geological Specimens, described by H. Y. L. Brown, F.G.S., Govt. Geologist of South Australia; with Geological Sketch of the Country passed over. [Introduction by Richard Barnes]. Facsimile Edition; pp. xii, 84, [4](blank); folding map showing the route of the expedition & large folding coloured geological sketch showing section of country westward from Mt. Sonder in the Macdonnell Ranges and from Erlduna westward to Lake Macdonald; 16 plates (see note below), appendices; original papered boards, with title-page reproduced on front board; a fine copy. [Bundaberg; Corkwood Press; 1993]. *\*\*\*First published in Adelaide by the Government Printer in 1891, see Ferguson 17169. The original edition was of 600 copies only and is consequently very rare. This facsimile is limited to 220 numbered copies only and went out of print very quickly. This edition is greatly enhanced by the inclusion of reproductions of photographs from Tietkens' private photographic album which is in the Mitchell Library, Sydney, and a portrait of Tietkens from the State Library of South Australia. These illustrations, which have never before been published, provide a unique record of Central Australia as Tietkens was one of the first explorers to take a camera on his expeditions. The views of Ayers Rock (now Uluru) appear to be the first ever taken. This facsimile is highly recommended to all interested in Central Australia or in Australian exploration generally, including those fortunate enough to already possess the original edition as the unpublished photographs are a valuable supplement to it.* #40993 **AS\$275.00**



- 83 **Warburton**, Colonel Peter Egerton. **JOURNEY ACROSS THE WESTERN INTERIOR OF AUSTRALIA.** With an Introduction and Additions, by Charles H. Eden. Edited by H. W. Bates. Facsimile Edition; pp. xii, 308; large folding coloured map, 9 plates, text illust.; original vinyl; (some foxing of edges; light pencilled notes in margins); a very good copy. Adelaide; Libraries Board of South Australia; 1968. \*\*\**Australiana Facsimile Editions, No. 11. 476 copies only were printed. Originally published, London, Sampson Low, Marston, Low, & Searle, 1875.* #23459 **A\$225.00**



- 84 **Wilson, Edward.** **DIARY OF THE DISCOVERY EXPEDITION** to the Antarctic Regions 1901-1904. Edited from the original mss. in the Scott Polar Research Institute, Cambridge, by Ann Savours. Cr. 4to, Second Impression; pp. 416; 6 maps (4 full-page), coloured portrait & 62 plates including 44 coloured plates from Wilson's water-colours, 3 reproductions of chromolithographs and over 40 pen, ink & wash drawings by Wilson (mostly half-page), a few other illustrations; 4 appendices, reading list, references, index; original cloth; a nice copy in dustwrapper. London; Blandford Press; (1975). \*\*\**This edition not in Spence; Renard 1716. As often, this copy lacks the loosely inserted pull-out map on blue paper.* #17605 **A\$125.00**



85 **Winnecke, Charles: JOURNAL OF THE HORN SCIENTIFIC EXPLORING EXPEDITION, 1894**, By C. Winnecke, F.R.G.S., together with Maps and Plans; and Report of the Physical Geography of Central Australia, By Professor R. Tate and J. A. Watt, B.Sc. South Australia: C. E. Bristow, Government Printer, North-Terrace, Adelaide. 1897. 2 vols., 8vo, Limited Facsimile Edition; Vol. I, pp. [iv], 86; frontispiece (group portrait of party) & 23 other plates, appendix; Vol. II, folder containing the 3 folding maps (1 extremely large) & folding meteorological table; original green cloth, gilt; a fine copy. (Bundaberg; Corkwood Press; 1995). \*\*\**A facsimile of the second edition being a reprint of Parliamentary Paper No. 19 of 1896 (see Ferguson 18686a; Wantrup 211; McLaren 16969). This well-produced facsimile is limited to 300 numbered copies only. The original edition is of considerable rarity and seldom found in good condition, especially the large map. In this edition the publisher has gone back to the original photographic negatives to reproduce the plates, which are in consequence of higher quality and clarity than in the original edition, and has had a separate folder made for the maps. A short introduction regarding the illustrations is included.* #47725 **AS\$195.00**



# GASTON RENARD Pty. Ltd.

Postal Address:  
P.O. Box 1030,  
Ivanhoe, Melbourne,  
Victoria, 3079, Australia.

Established 1945  
(A.C.N. 005 928 503)  
ABN: 68 893 979 543  
[www.GastonRenard.com](http://www.GastonRenard.com)

Electronic communications:  
Telephone: +61 (0)3 9459 5040  
Website: [www.GastonRenard.com.au](http://www.GastonRenard.com.au)  
E-mail: [books@GastonRenard.com.au](mailto:books@GastonRenard.com.au)

## NOTICE TO CUSTOMERS:

This is our three hundred and thirty-sixth short list. We hope you find something of interest.

We intend to produce many more lists in future on a variety of subjects and we would prefer where possible to send these by email as PDF file attachments or links to files on our Website. This has the obvious advantage of reducing costs and enhancing the speed of delivery and the email/PDF versions will also be enhanced with colour illustrations. A fully illustrated version of this list in pdf format is also available on our website or will be emailed on request. Likewise we encourage you to send orders by email, fax or telephone.

If you would like to receive future lists please indicate your interests by email (preferred) or by using the form below by post. **Please note we no longer have fax facilities.** If you would like to receive ALL lists (email only) please let us know also. If for any reason you do not wish to receive any more of these lists, also please let us know and we will cease and desist. We have experimented with a number of forms for emailing orders to us but many security systems now prevent such links from working correctly so we suggest simply emailing us at: [books@GastonRenard.com](mailto:books@GastonRenard.com) and copying and pasting the entries of the items you want from the list above. If you encounter any difficulties, please let us know! For orders by post please use the Order Form at end, we do however recommend email as cheaper, faster and more efficient.

Some previous short lists (available on request):

<b>SHORT LIST No. 335</b>	<b>A WXYZ MISCELLANY.</b>	<b>85 ITEMS.</b>
<b>SHORT LIST No. 334</b>	<b>NATURAL HISTORY &amp; SCIENCE.</b>	<b>85 ITEMS.</b>
<b>SHORT LIST No. 333</b>	<b>AN AUSTRALIAN SHOWCASE.</b>	<b>100 ITEMS.</b>
<b>SHORT LIST No. 332</b>	<b>A TU LIST MISCELLANY.</b>	<b>80 ITEMS.</b>
<b>SHORT LIST No. 331</b>	<b>BOOKS ABOUT BOOKS, PRINTING &amp; PAPER.</b>	<b>73 ITEMS.</b>
<b>SHORT LIST No. 330</b>	<b>A 19TH CENTURY MISCELLANY.</b>	<b>85 ITEMS.</b>
<b>SHORT LIST No. 329</b>	<b>MARITIME HISTORY.</b>	<b>86 ITEMS.</b>
<b>SHORT LIST No. 328</b>	<b>AN S-LIST.</b>	<b>99 ITEMS.</b>
<b>SHORT LIST No. 327</b>	<b>A TRAVEL MISCELLANY.</b>	<b>87 ITEMS.</b>
<b>SHORT LIST No. 326</b>	<b>SETS - A MISCELLANY.</b>	<b>83 ITEMS.</b>
<b>SHORT LIST No. 325</b>	<b>AUSTRALIAN ART.</b>	<b>76 ITEMS.</b>
<b>SHORT LIST No. 324</b>	<b>AN R-LIST.</b>	<b>86 ITEMS.</b>
<b>SHORT LIST No. 323</b>	<b>MISCELLANY.</b>	<b>98 ITEMS.</b>
<b>SHORT LIST No. 322</b>	<b>NATURAL HISTORY.</b>	<b>82 ITEMS.</b>
<b>SHORT LIST No. 321</b>	<b>BIBLIOGRAPHY &amp; REFERENCE.</b>	<b>64 ITEMS.</b>
<b>SHORT LIST No. 320</b>	<b>AUSTRALIANA.</b>	<b>85 ITEMS.</b>
<b>SHORT LIST No. 319</b>	<b>SCIENCE AND TECHNOLOGY.</b>	<b>86 ITEMS.</b>
<b>SHORT LIST No. 318</b>	<b>ANTHROPOLOGY, SOCIOLOGY AND LANGUAGE.</b>	<b>82 ITEMS.</b>
<b>SHORT LIST No. 317</b>	<b>A P LIST.</b>	<b>76 ITEMS.</b>
<b>SHORT LIST No. 316</b>	<b>AN EXPLORATION MISCELLANY.</b>	<b>70 ITEMS.</b>
<b>SHORT LIST No. 315</b>	<b>AN HISTORICAL MISCELLANY.</b>	<b>87 ITEMS.</b>
<b>SHORT LIST No. 314</b>	<b>A CHRISTMAS SELECTION.</b>	<b>82 ITEMS.</b>
<b>SHORT LIST No. 313</b>	<b>MISCELLANY.</b>	<b>95 ITEMS.</b>
<b>SHORT LIST No. 312</b>	<b>THE PACIFIC REGION.</b>	<b>63 ITEMS.</b>
<b>SHORT LIST No. 311</b>	<b>AN O LIST.</b>	<b>58 ITEMS.</b>
<b>SHORT LIST No. 310</b>	<b>VOYAGES.</b>	<b>79 ITEMS.</b>
<b>SHORT LIST No. 309</b>	<b>MILITARY AND NAVAL HISTORY.</b>	<b>75 ITEMS.</b>
<b>SHORT LIST No. 308</b>	<b>AN N-LIST.</b>	<b>74 ITEMS.</b>

## POSTAL ORDER FORM

TO: **GASTON RENARD - BOOKS AUSTRALASIA** - Fine and Rare Books  
P.O. BOX 1030, IVANHOE, MELBOURNE, 3079, AUSTRALIA.  
*Telephone:* (03) 9459 5040  
*Email:* books@GastonRenard.com.au

PLEASE SUPPLY FROM LIST No. 336 - Travel for the Armchair.

(Our invoice, included in the parcel, will show the total amount of your purchase).

[illegible]

[ ] Please post to me at the address below. DATE:

[ ] I will make payment to your account (BSB: 083376, A/c. No. 646051819) on receipt of invoice showing total incl. postage.

[ ] My cheque, incl. postage, for \$ \_\_\_\_\_ is enclosed.

[ ] Please charge my MASTERCARD or VISA or AMEX, Account Number:-

[illegible]

Signature: \_\_\_\_\_ Expiry Date: \_\_\_\_\_

Name [Block Letters]:

ADDRESS: \_\_\_\_\_

Telephone: \_\_\_\_\_

Email:

[ ] Please record my interest in the following subjects and send me any relevant Short Lists:

---