


GASTON RENARD Pty. Ltd.
Fine and Rare Books

Short List No. 333

JUNE 2020

An Australian Showcase
100 items selected from stock
in our 75th Year



GASTON RENARD Pty. Ltd.

Established 1945

(A.C.N. 005 928 503)


ABN: 68 893 979 543

www.GastonRenard.com

Postal Address:
P.O. Box 1030,
Ivanhoe, Melbourne,
Victoria, 3079, Australia.


Electronic communications:
Telephone: +61 (0)3 9459 5040
Website: www.GastonRenard.com.au
E-mail: books@GastonRenard.com.au

- 1 **Anderson, George William. *A NEW, AUTHENTIC, AND COMPLETE COLLECTION OF VOYAGES ROUND THE WORLD***, Undertaken and Performed by Royal Authority. Containing a New, Authentic, Entertaining, Instructive, Full, and Complete Historical Account of Captain Cook's First, Second, Third and Last Voyages, Undertaken by Order of his Present Majesty, for making New Discoveries in Geography, Navigation, Astronomy, &c. in the Southern and Northern Hemispheres, &c. &c. &c. and successively performed In the Years 1768, 1769, 1770, 1771—1772, 1773, 1774, 1775—1776, 1777, 1778, 1779, 1780. His First Voyage—being professedly undertaken in his Majesty's Ship the Endeavour, for observing the Transit of Venus, and for making Discoveries in the Southern Hemisphere, and round the World. His Second—In the Resolution and Adventure, for making further Discoveries towards the South Pole, and round the World. His Third and Last—in the Resolution and Discovery, to the Pacific Ocean, for making Discoveries in the Northern Hemisphere, and to determine the Position and Extent of the West Side of North America; its Distance from Asia; and the Practicability of a Northern Passage to Europe. [Etc., Etc., 33 lines, closely set]. The Whole of these Voyages of Capt. James Cook, &c. being Newly written by the Editors from the Authentic Journals of several Principal Officers and other Gentlemen of the most distinguished Naval and Philosophical Abilities, who sailed in the various Ships; and now publishing under the immediate Direction of George William Anderson, Esq. Assisted very materially, by a Principal Officer who sailed in the Resolution Sloop, And by many other Gentlemen of the Royal Navy. AH [monogram] London: Printed for Alex. Hogg, at the Original King's Arms, No. 16, Pater-Noster-Row. Cr. folio; pp. iv, [5]-656(last unnumbered), [4](List of Subscribers); folding chart of the world and 156 full-page charts and plates agreeing exactly with the list at end; full contemporary calf (expertly re-jointed & with minor repairs to extremities; the folding chart with some neat tissue repairs & re-folded; about a dozen plates with neat marginal repairs; all plates & charts with imprints and captions entire with the sole exception of the plate at Page 640 which has the caption just shaved); an unusually good, and quite complete, copy of a book very difficult to obtain in fine, complete condition. London; Printed for Alex. Hogg; N.D. [c. 1786]. ****In addition to Cook's voyages, the work contains (between the accounts of the second and third voyages), accounts of the voyages of Byron (pp. 215-252), Wallis (pp. 252-274), Carteret (pp. 275-314), Phipps (pp. 315-335), Anson (pp. 336-370) and Drake (pp. 371-398). See Beddie 17-19; Hill, pages 5-6 (No. 18 in the second edition); Forbes 61. This copy appears to conform most closely to Beddie 19 and to Forbes 61 State II. The work, first issued or commenced in 1784, was reissued many times over a period of over 20 years and many minor differences are found between copies including the precise wording of the title-page and some variation in the number of listed maps and plates. In addition many copies seem to have been issued (or compiled) without the full complement of illustrations, up to a dozen or so being often lacking. As advertised by the publisher at the foot of Page 655, it was available both in 80 sixpenny parts or as a complete volume bound in full calf. In this copy, the list of illustrations on Page [656] lists 157 charts and plates in total - these are all present and are placed throughout at the appropriate locations (plus or minus a page) with the sole exception of the plate specified for Page 230 which is instead at Page 136. In addition this copy contains the four-page List of Subscribers, rarely present. Beddie 19 refers to a copy with the frontispiece dated 1781, which on first examination appears to be also the case with this copy, but we believe the date is in fact 1784 (as noted by Forbes - State II), with the digit 4 imperfectly printed. #33081* **A\$4500.00**



- 2 **Angas, George French. SOUTH AUSTRALIA ILLUSTRATED.** Impl. folio, First Edition; pp. [2](colour-illustrated lithographed title, dated 1846, verso blank), [2](typeset title-page dated 1847, verso blank), [2](calligraphic litho-engraved Dedication to Queen Adelaide, verso blank), [iii]-iv(List of Subscribers), [4](Preface & General Remarks on the Aboriginal Inhabitants of South Australia); 60 superb hand-coloured litho plates, each with facing leaf of descriptive text (Plate 27 with 2 leaves); finely bound in half green morocco with marbled sides, with matching fitted slipcase by Aquarius; (small, unobtrusive stamp of the Zoological Society almost invisibly erased from two early leaves and present on a third; a few leaves with the faintest browning of extreme margins only); an exceptionally fine, unusually clean copy, the colours brilliant & full, with no sign of fading; rare. London; Thomas M'Lean; 1846-47. ****A most attractive copy, both externally and internally, and one of the two outstanding substantial collections of early coloured views of Australia (the other being Joseph Lycett's Views in Australia, 1824-5), the work contains 41 fine topographical views (on 37 plates), of various parts of South Australia, 19 plates of the Aboriginal inhabitants, their dwellings and artefacts, 3 plates of insects and one of South Australian botany. A new species of Kangaroo is shown on one of the plates. The work is of great importance as a contemporary record of South Australia for, as the Author states in his Preface, "With the hope of preserving time and life-like records of men and scenes, so quickly passing away, I have endeavoured by pictorial representation, to describe the most interesting and peculiar features of South Australia and its Aboriginal inhabitants. I have devoted my time and powers entirely to the accomplishment of this task, visiting all portions of the Colony, and making myself conversant with the manners and habits of native tribes whose existence is unknown to the world". The information portrayed on the Aborigines is particularly valuable.*

Two of the plates are by S. T. Gill - the view of Adelaide and that showing the Departure of Captain Sturt, August 1844, on the Central Australian Expedition - these are particularly fine early views of the city. #14526 **A\$45,000.00**

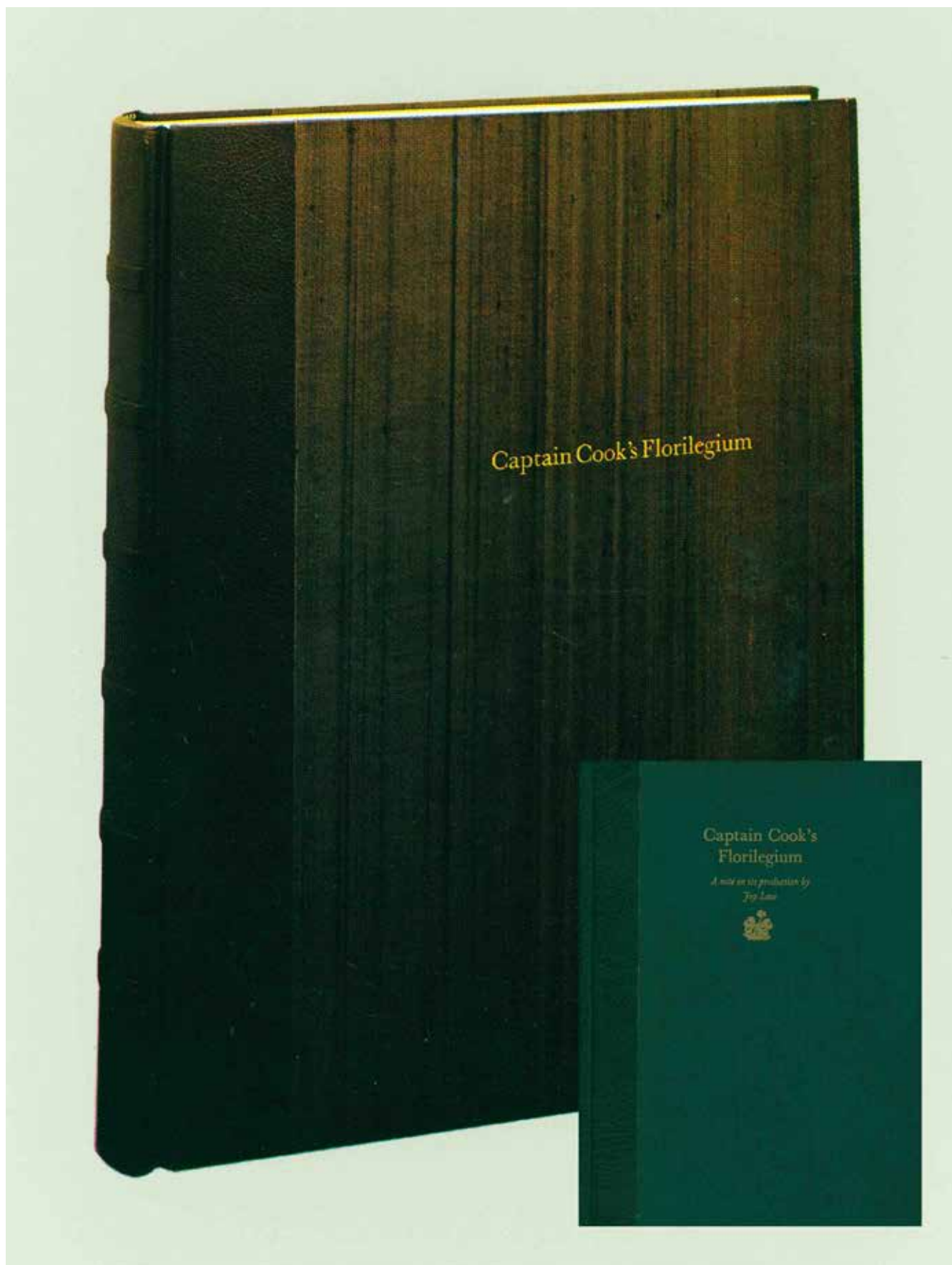


PRINTED FROM THE ORIGINAL COPPER-PLATES

- 3 **Banks, Joseph & Solander, Daniel: CAPTAIN COOK'S FLORILEGIUM.** A selection of engravings from the drawings of plants collected by Joseph Banks and Daniel Solander on Captain Cook's first voyage to the islands of the Pacific, with accounts of the voyage by Wilfrid Blunt and of the botanical explorations and prints by William T. Stearn. Lion and Unicorn Press 1973. Large imperial folio, First Edition; pp. [ii](half-title, verso blank), very fine engraved frontis. printed from the original 18th Century copper-plate, preceded by leaf of descriptive text, pp. [ii](title, verso colophon), [iv](Contents & List of Plates, last blank), [14](The voyage, including half-title, verso blank), [22](The botanical explorations, last blank, including half-title, verso blank), [4](bibliog. & half-title to plates, versos blank), 29 very fine plates printed from the original 18th Century copper-plates, each preceded by a leaf of descriptive text, pp. [4](Index to plates, verso colophon & limitation note, last 2 blank); list of subscribers to the standard edition loosely inserted; finely hand-bound by Zaehnsdorf in half Nigerian goatskin with Japanese silk paper sides (the edges of the latter just beginning to fray, as often), and French grooves; enclosed in the original felt-lined black buckram Solander box (the box slightly marked); a fine copy; very scarce. [London]; Lion and Unicorn Press; 1973. ****Edition limited to 100 numbered standard copies of which this is number 94, and ten special copies, with an additional 12 plates. Prior to the publication of this work, none of the original copper-plates had ever been published as engravings, although pulls had been made from some of the plates so that they could be reproduced by lithography for Hooker's Flora Antarctica and other works, as well as some 320 of the total 738 plates which were reproduced in 1900 also by lithography.*

For this book however great care was taken to print from the plates in the original manner intended and to do justice to the fine original eighteenth-century engraving by printing with inks of appropriate richness to the highest standards of copperplate printing. Great difficulties were experienced with the ink and the project, commenced in 1962, was not finally completed until 1974 but the result is magnificent. It remains the only publication to be printed from the original copper plates in the manner intended by the engraver. Both text and plates were printed on Crisbrooke handmade paper by J. Barcham Green. The text was handset by Alfred Page and printed by Harold Greenway and Michael Perry at the Royal College of Art. The plates were printed by Thomas Ross & Son, London and by Michael Rand of the Royal College of Art from the original copper-plates engraved for Joseph Banks and held in the British Museum (Natural History). The captions for the plates and the accompanying text by William T. Stearn and Daniel Solander are printed in different colours to identify the different regions from which the specimens came. Thirteen of the plates are of plants from Australia, eight from New Zealand, four from the Society Islands, three from Brazil and two from Java. An account of the travails of production is given in the accompanying book (see below). The work was oversubscribed before publication and of the 100 standard copies nearly half were subscribed by institutional libraries. [with]

Law, Joy. CAPTAIN COOK'S FLORILEGIUM. A note on its production. Cr. 4to, First Edition; pp. 32; 3 mounted plates (2 coloured), 9 small specimens of printing experiments for the plates, 5 other illustrations, lists of subscribers to both standard and special editions; original quarter morocco; a fine copy. (London); Lion and Unicorn Press; 1976. ****Edition limited to 175 numbered copies of which this is number 94, to match the main work above. The entire project was under the supervision of Joy Law from 1963 until completion.* #21812 **A\$14,500.00**



- #8413

A\$650.00



THE BUFFALO HUNTERS' TRIUMPH
A. G. GORDON, 1900

THE AUSTRALIAN ABORIGINAL

BY
HERBERT BASEDOW

M.A., M.D., Ph.D., B.Sc., F.G.S., etc.


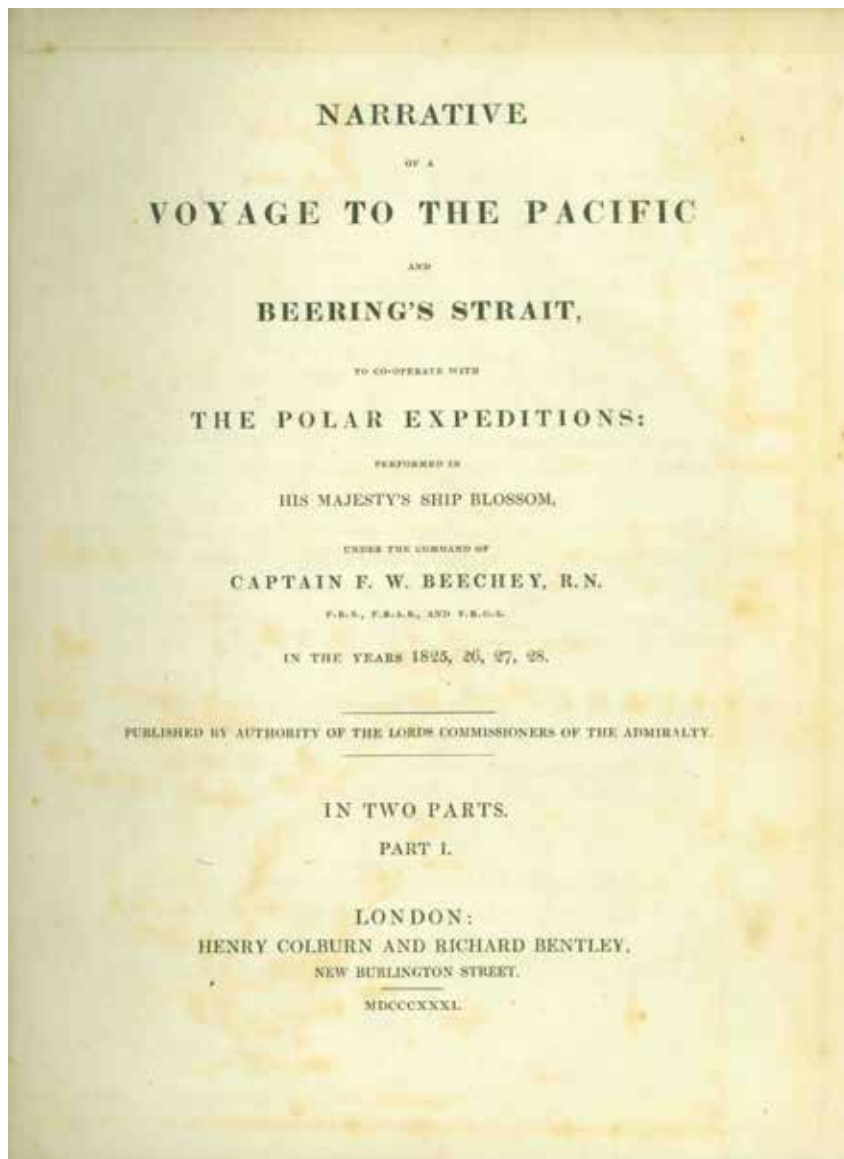
SOMETIME CHIEF MEDICAL INSPECTOR AND CHIEF PROTECTOR OF ABORIGINES
IN THE NORTHERN TERRITORY; SPECIAL ABORIGINAL COMMISSIONER
FOR THE FEDERAL AND STATE GOVERNMENTS; LOCAL CORRESPONDENT
NORFOLK ISLAND ANTHROPOLOGICAL INSTITUTE OF GREAT
BRITAIN AND IRELAND; HONORARY FELLOW ANTHRO-
POLOGICAL SOCIETY OF LONDON, ETC.

With 146 Illustrations

ADELAIDE:
F. W. PREECE AND SONS
1925

WITH AN ACCOUNT OF PITCAIRN AND ITS INHABITANTS —
THE “ADMIRALTY” EDITION

- 5 **Beechey**, Captain Frederick William: **NARRATIVE OF A VOYAGE TO THE PACIFIC AND BEERING’S STRAIT**, to co-operate with the Polar Expeditions: Performed in His Majesty’s Ship Blossom, under the Command of Captain F. W. Beechey, R.N. F.R.S., F.R.A.S., and F.R.G.S. in the Years, 1825, 26, 27, 28. Published by Authority of the Lords Commissioners of the Admiralty. In Two Parts. Part I [II]. 2 parts in 1 vol., 4to, First Edition; Part I, pp. [iii]-xxiv, [v]-[viii](Contents of Part II, with Erratum slip to Vol. II affixed below the Directions to the Binder on Page [viii]), 392; 3 charts (2 folding), 14 plates, 1 text illust.; Part II, pp. [iii-iv](title-page to Part II), [393]-742; 9 plates, 16 appendices (including Fossil Remains, Mexican Bees, Esquimaux Vocabulary, Nautical Remarks and 12 additional numbered appendices with commentary and tables of geophysical and meteorological observations); bound without the half-titles or the seldom seen advertisement leaf in full contemporary calf (a little rubbed; front joint repaired; some foxing of plates as usual, but a very good copy); very scarce. London; Henry Colburn and Richard Bentley; MDCCCXXXI [1831]. ****This edition not in Du Rietz (but see his 68); Ferguson 1418; Forbes 772. This, the so-called “Admiralty Edition”, was published earlier in the same year as the octavo edition (see Ferguson 1419) which according to Du Rietz is partly rewritten. This preferred edition also has more extensive appendices, all but two of the numbered appendices being omitted from the later octavo edition. The work includes an account of Pitcairn Island and its inhabitants (including 3 plates), also Tahiti and other Pacific islands, Kotzebue Sound, San Francisco and an account of China. The expedition made two visits to Hawaii at an important time when a treaty was signed with the United States government, and there is commentary on this and other political matters.* #67076 **A\$4500.00**



6 **Blanck, Jacob. BIBLIOGRAPHY OF AMERICAN LITERATURE.**

Compiled by Jacob Blanck for the Bibliographical Society of America. [Edited and Completed by Michael Winship]. 10 volumes, complete, cr. 4to, Fifth Impression; Volume One, Henry Adams to Donn Byrne; pp. liv, 474; 4 plates of cloth textures, 20 other plates & 19 full-page illustrations; Volume Two, George W. Cable to Timothy Dwight; pp. xx, 534; 4 plates of cloth textures, 32 other plates; Volume Three, Edward Eggleston to Bret Harte; pp. xxii, 482, [4](blank); 4 plates of cloth textures, 32 other plates; Volume Four, Nathaniel Hawthorne to Joseph Holt Ingraham; pp. [ii], xxii, 496(last blank); 4 plates of cloth textures, 13 other plates; Volume Five, Washington Irving to Henry Wadsworth Longfellow; pp. [ii], xxii, 646(last 3 blank); 4 plates of cloth textures, 17 other plates; Volume Six, Augustus Baldwin Longstreet to Thomas William Parsons; pp. [ii], xxii, 594, [2](blank); 4 plates of cloth textures, 16 other plates; Volume Seven, James Kirke Paulding to Frank Richard Stockton, Edited and Completed by Virginia L. Smyers and Michael Winship; pp. [ii], xxviii, 690(last 5 blank); portrait frontispiece, 4 plates of cloth textures, 22 other plates (including another of embossed binder's cloths); Volume Eight, Charles Warren Stoddard to Susan Bogert Warner; Edited and Completed by Michael Winship; pp. xxii, 524(last 5 blank); Volume Nine, Edward Noyes Westcott to Elinor Wylie, Edited and Completed by Michael Winship; pp. xxii, 496, [6](blank); 4 plates of cloth textures, 12 other plates; [Volume 10] A Selective Index, Compiled by Michael Winship, with Philip B. Eppard and Rachel J. Howarth; First Edition; pp. vi, 346(last blank); title index, date index, publisher index; original cloth; a nice set. New Haven; Yale University Press; 1976-91 [Volumes 1-9] and Golden, Colorado; North American Press, a division of Fulcrum Publishing; 1995 [Index]. ****The pre-eminent bibliographical reference to American literature containing a wealth of information, fully collated and complete.* #67898 **A\$475.00**

BIBLIOGRAPHY OF
American Literature

COMPILED BY JACOB BLANCK

for the Bibliographical Society of America


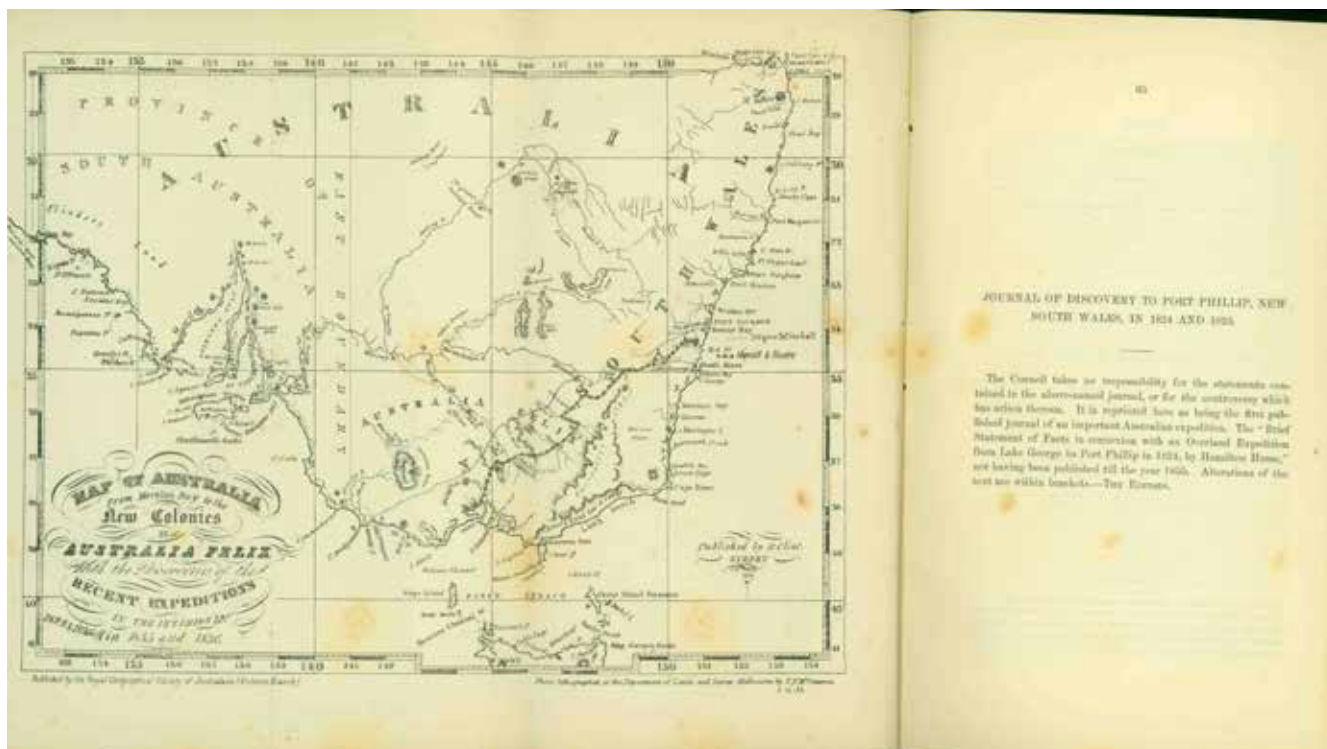


VOLUME ONE

HENRY ADAMS TO DONN BYRNE

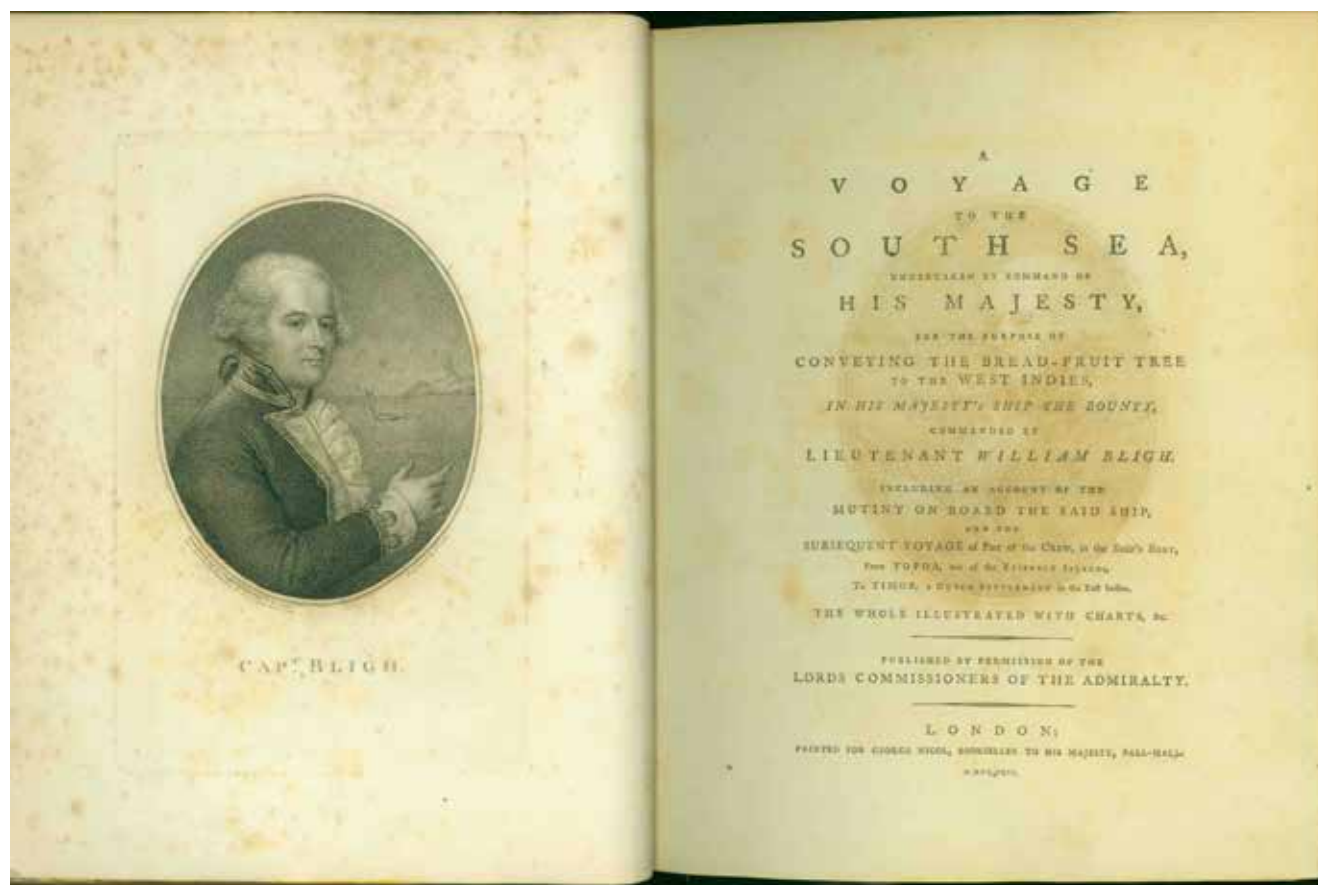
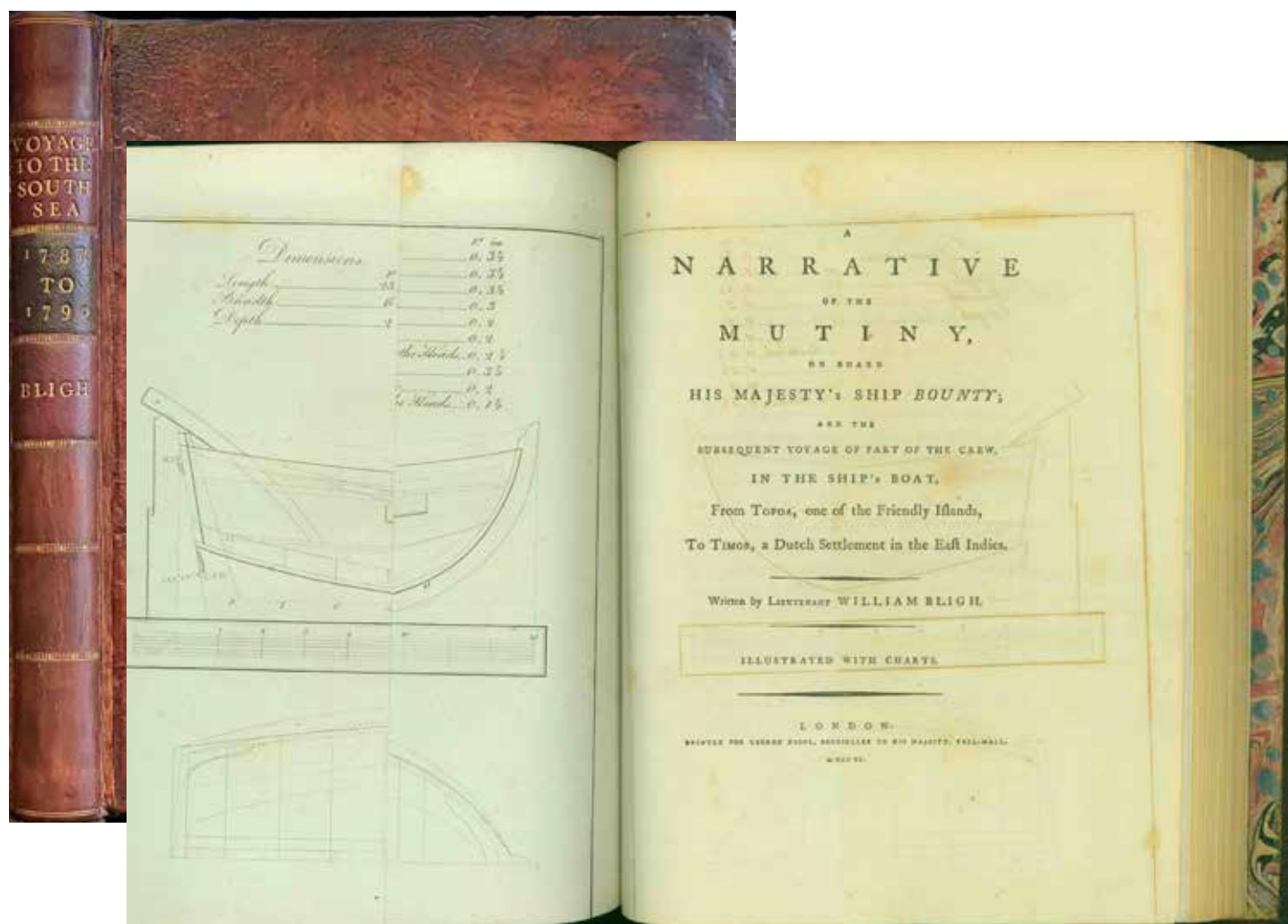
NEW HAVEN AND LONDON: *Yale University Press*

- 7 [Bland, Dr. William; Editor]. **JOURNEY OF DISCOVERY TO PORT PHILLIP, NEW SOUTH WALES, IN 1824 AND 1825** [drop title]. Med. 8vo; pp. 65-119, 120-126(unrelated matter); folding map & 9 wood-engraved plates; neat binder's cloth; rare. [Melbourne; Robt. S. Brain, Government Printer for The Royal Geographical Society of Australasia (Victorian Branch); 1894]. ****This is the third printing of Bland's Journal of the Hume and Hovell expedition. The text is taken from the so-designated "Second Edition" of 1837 including a photolithographed version of the map by R. Clint which accompanies that edition. The first edition of 1831, consisting of a handful of copies only, mostly incomplete, and compiled from early proof printings of the text is extremely rare, and the second edition is also very rare. This edition, the only one to contain the attractive plates, is also the only other edition to contain the complete, expanded text of the second edition, since the South Australian Library facsimile is of the first limited printing, from which was taken also the limited edition by Queensberry Hill Press in 1985.*
- #27961 **A\$1650.00**



THE RARE SPECIAL ISSUE

- 8 **Bligh, Lieutenant William: A VOYAGE TO THE SOUTH SEA**, undertaken by Command of His Majesty, for the purpose of conveying the Bread-Fruit Tree to the West Indies, in His Majesty's Ship the Bounty, commanded by Lieutenant William Bligh. Including an Account of the Mutiny on Board the said Ship, and the Subsequent Voyage of Part of the Crew, in the Ship's Boat, From Tofoa, one of the Friendly Islands, to Timor, a Dutch Settlement in the East Indies. The whole illustrated with charts, etc. Published by Permission of the Lords Commissioners of the Admiralty. London: Printed for George Nicol, Bookseller to His Majesty, Pall-Mall. M.DCC.XCII. Demy 4to, First Edition, Special Issue (see notes below); pp. [ii](title, verso blank), [ii](Advertisement), [vi](Contents & List of the Plates), 154(last blank), iv(title-page, verso blank, and Advertisement to Bligh's Narrative), 88, [245](blank)-264; portrait of Bligh as frontispiece (slightly foxed), folding plan & section of the Bounty, folding copy of draught from which the Bounty was Built, 3 folding & 1 full-page charts, 1 plate showing sections of the bread-fruit; (frontispiece slight foxed; some offsetting of plates to text & minor spotting, but generally a very clean and crisp copy); full contemporary marbled calf, expertly rebaked to style with contrasting title-labels by Aquarius; original marbled endpapers; a fine copy; very rare. London; George Nicol; 1792 [and 1790]. ****This is the very rare special issue of Bligh's 'Voyage' produced for those purchasers of his 'Narrative' who wished to insert that work into this publication. The relevant pages relating to the mutiny (chapters 13-18) were left out, together with the plates & charts in the 'Narrative' and the purchaser inserted the original published account of the 'Narrative' to make the complete work. In almost all cases, as here, the 'Narrative' was bound in as intended; we have only ever seen or heard of a single copy without the 'Narrative'. For references see Ferguson 126 (Mitchell Library and National Library copies only); Wantrup 62b (and page 130); Renard-Coles 154; Du Rietz-Kroepelien 93 (not seen). Du Rietz (despite not having seen it!) makes some very useful remarks about this special issue in his entry for the regular issue. As he surmises this special issue has the press figure 8 at the foot of page 246 instead of the doubled S 'section' symbol in the regular issue. As he notes this is not to be confused with a signature mark. In the regular issue this official account of Bligh's voyage in the Bounty includes a somewhat revised version of Bligh's narrative. Bligh had left on his second bread-fruit voyage in the Providence (on which Matthew Flinders served as midshipman) at the end of 1791, and this account, based on his journal, was edited and seen through the press by James Burney, under the supervision of Joseph Banks.* #68268 **A\$50,000.00**

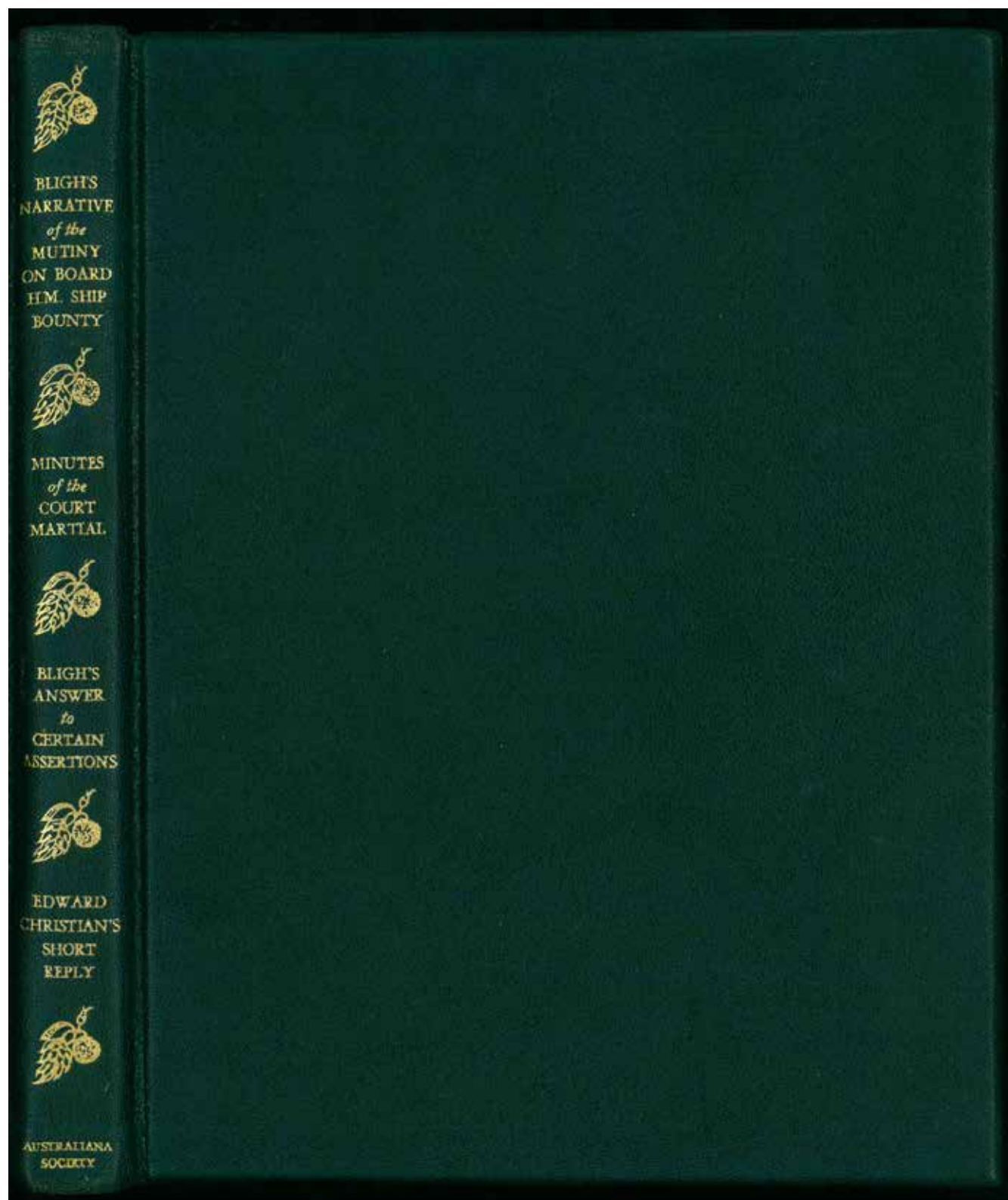


- 9 **Bligh, William, & Christian, Edward:** **BLIGH'S NARRATIVE OF THE MUTINY ON BOARD H.M. SHIP BOUNTY**, and the Subsequent Voyage of Part of the crew in the Ship's Boat from Tofoa, one of the Friendly Islands, to Timor, a Dutch Settlement in the East Indies. Written by William Bligh. Illustrated with Charts. [1790]. *[and]*

MINUTES OF THE COURT-MARTIAL held at Portsmouth August 12, 1792, on Ten Persons charged with Mutiny of Board His Majesty's Ship Bounty with an APPENDIX containing a full account of the real Causes and Circumstances of that unhappy transaction, the most material of which have hitherto been withheld from the public. [By Edward Christian, 1794]. *[and]*

BLIGH'S ANSWER TO CERTAIN ASSERTIONS contained in The Appendix to a Pamphlet entitled Minutes of the Proceedings on the Court-Martial held at Portsmouth, August 12, 1792 [etc.], by Captain William Bligh. [1794]. *[and]*

EDWARD CHRISTIAN'S SHORT REPLY to Captain William Bligh's Answer. [1795]. Demy 4to, exact Facsimile Edition of the above four items (in 1 vol); pp. [iv], iv, 88, [2](blank); folding plan of the Bounty's launch & 3 charts (2 folding); pp. [iv], 80, [2](blank); pp. [ii], 32, [2](blank); pp. 12(last blank); original full navy blue morocco of the primary issue, gilt-decorated spine, top edge gilt; a nice copy; scarce. Melbourne; Georgian House, for The Australiana Society; [1952]. ****The second and last facsimile under the Australiana Society imprint. The edition was limited to 1000 numbered copies, and is a reproduction of the highest quality. The last three items in this collection are exceedingly rare in the original, and very seldom occur for sale. [Refer Ferguson 71, 175, 176, and 218]. Du Rietz 124. #34609* **A\$600.00**



- 10 **Bond, George. **A BRIEF ACCOUNT OF THE COLONY OF PORT-JACKSON****, in New South Wales; Its Native Inhabitants, Productions, &c. &c. By George Bond. First published by the Author at Southampton in 1803 and reprinted for Him at Oxford, London, Cork and Dublin in various Years to about 1810. Eighth Edition, faithfully reprinted from the first, incorporating the additions and corrections of the later editions. Edited, with bibliographical notes by Julien Renard. Melbourne: Published by Edition Renard, 2005. 8vo, Limited Edition; pp. [vi], 42(last colophon); sewn in original stiff wrappers, with french fold. Melbourne; Edition Renard; 2005. ****Limited Edition of 100 copies within a total edition of 200 numbered copies, and now first published since about 1810. All the original editions are of great rarity. No copies of the 2nd or 3rd editions have been recorded and the first (Southampton, 1803) edition is extremely rare, while the 4th (Oxford, 1806), 5th (London, 1809), 5th (i.e. 6th, Cork, undated), and 6th (i.e. 7th, Dublin, also undated), editions are all very rare. The work is of considerable importance as one of the few accounts of Hunter's period as Governor. Hunter was dissatisfied with Bond's behaviour in the colony and complained of him in dispatches. Hunter was instructed to return him to England and Bond left the colony under a cloud in 1800, but his narrative was evidently very popular. He gives an account of the operation of the convict system and the economic corruption in the colony, and describes early efforts to encourage free settlers. He includes also comments on the Aborigines and on the natural history of the colony, including much from first-hand experience. See Ferguson 480; Wantrup, pp. 91-3.* #15238 **A\$75.00**

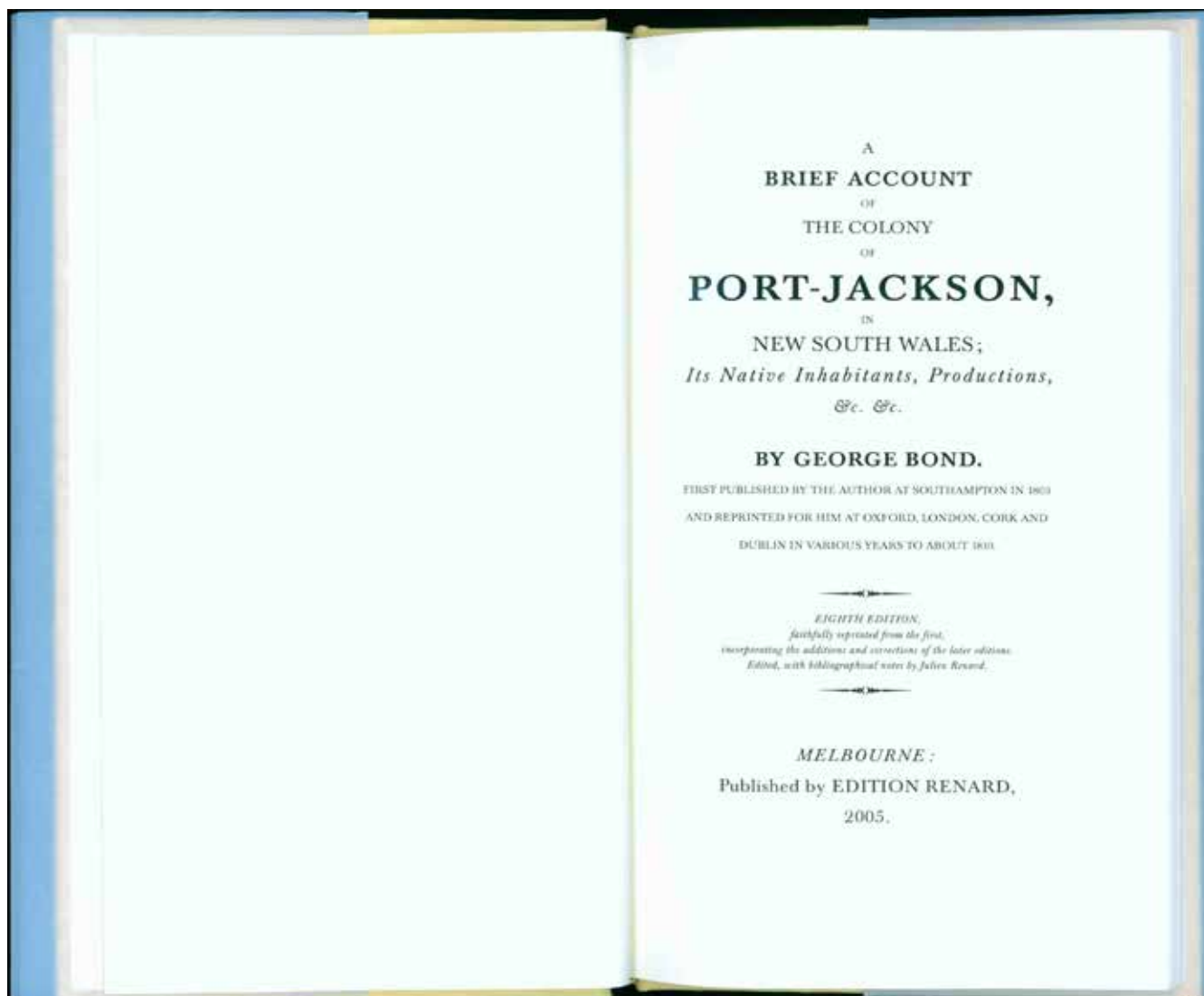
A BRIEF ACCOUNT
OF
PORT-JACKSON.

BY G. BOND.



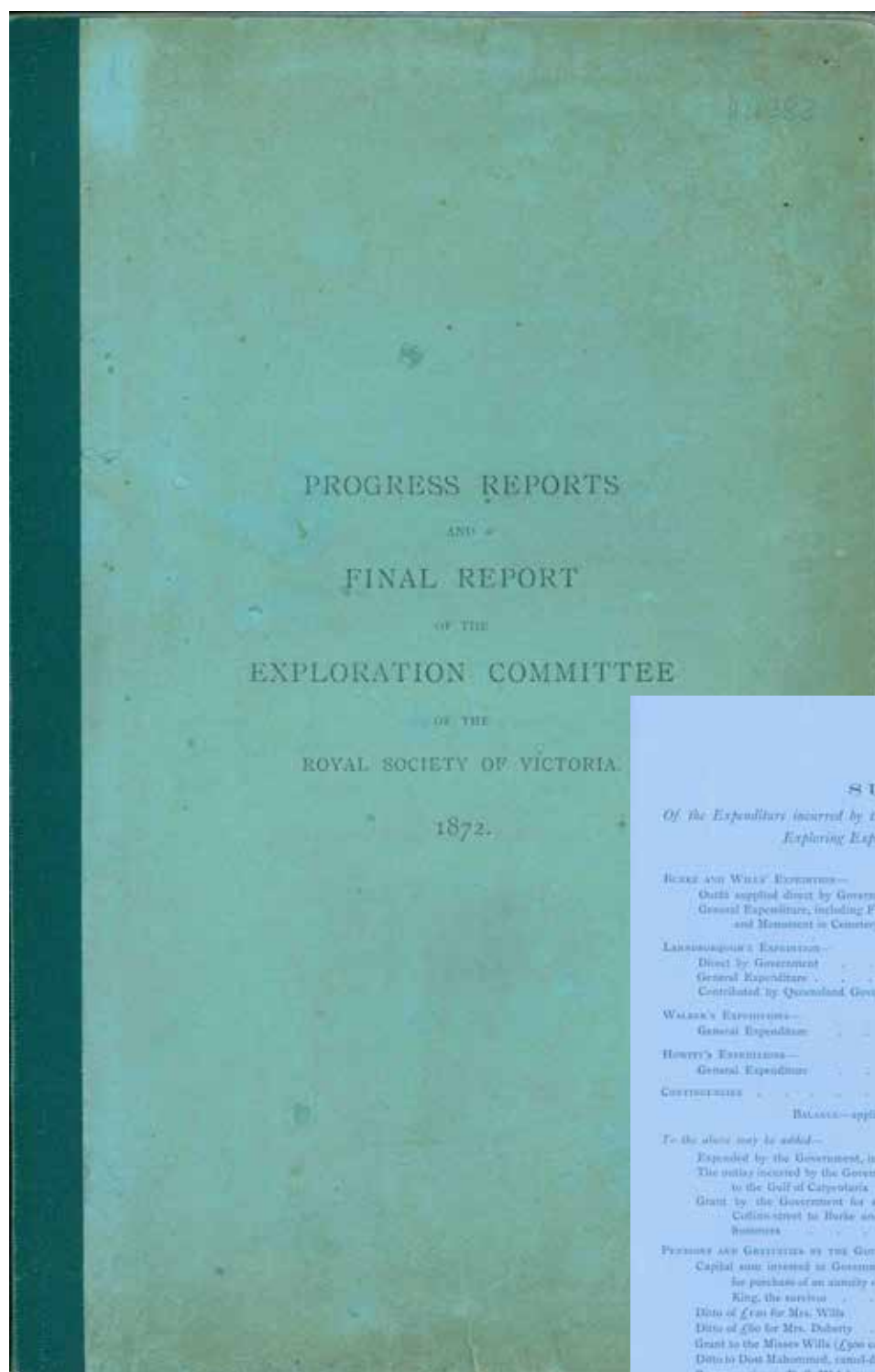
1803.

- 11 **Bond, George. **A BRIEF ACCOUNT OF THE COLONY OF PORT-JACKSON****, in New South Wales; Its Native Inhabitants, Productions, &c. &c. By George Bond. First published by the Author at Southampton in 1803 and reprinted for Him at Oxford, London, Cork and Dublin in various Years to about 1810. Eighth Edition, faithfully reprinted from the first, incorporating the additions and corrections of the later editions. Edited, with bibliographical notes by Julien Renard. Melbourne: Published by Edition Renard, 2005. 8vo, Deluxe Limited Edition; pp. [vi], 42(last colophon); sewn & cased in original papered boards, with printed title-label and translucent dustwrapper. Melbourne; Edition Renard; 2005. ****Deluxe Limited Edition of 75 copies within a total edition of 200 numbered copies, and now first published since about 1810. All the original editions are of great rarity. No copies of the 2nd or 3rd editions have been recorded and the first edition (Southampton, 1803) is extremely rare, while the 4th (Oxford, 1806), 5th (London, 1809), 5th (i.e. 6th, Cork, undated), and 6th (i.e. 7th, Dublin, also undated), editions are all very rare. The work is of considerable importance as one of the few accounts of Hunter's period as Governor. Hunter was dissatisfied with Bond's behaviour in the colony and complained of him in dispatches. Hunter was instructed to return him to England and Bond left the colony under a cloud in 1800, but his narrative was evidently very popular. He gives an account of the operation of the convict system and the economic corruption in the colony, and describes early efforts to encourage free settlers. He includes also comments on the Aborigines and on the natural history of the colony, including much from first-hand experience. See Ferguson 480; Wantrup, pp. 91-3. #15237* **A\$110.00**



THE FINAL, FINAL AND ONLY COMPLETE VERSION

- 12 **Burke & Wills: PROGRESS REPORTS AND FINAL REPORT OF THE EXPLORATION COMMITTEE** of the Royal Society of Victoria, 1863. Royal Society, Melbourne, 20th August, 1863 [but 1873, see below]. F^{cap} folio, First and only Complete Edition; pp. [ii] (letter of transmission from John Macadam, verso blank), [ii] (title, verso blank), [ii] (second title, with list of officers & members of the Committee, verso blank), 8 (First Report of the Exploration Committee of the Royal Society of Victoria (then the Philosophical Institute of Victoria). [text follows]), 4 (Second Report), 2 (Third Report), 6 (Fourth Report, last blank), 4 (Special Report of the Exploration Fund Committee for 1859, last blank), 4 (Fifth Progress Report of the Exploration Committee of the Royal Society of Victoria for 1860, last blank), 8 (Sixth Progress Report ... for 1861, last blank), 6 (Seventh and Final Report ... for 1863, last blank), 6 (Appendix I, last blank), 8 (Appendix II); 16 (Supplementary Final Report, last 3 blank); original quarter dark blue-green wave-embossed cloth, light blue-green printed papered boards, cut flush; but for some very minor soiling of the papered boards, a fine copy; extremely rare. Melbourne; Royal Society of Victoria; 1872 [1873]. ****Ferguson 15185 (Mitchell Library copy only, with no mention of binding and miscollated); see also Renard, Fox Collection 2183 (first issue 1863); McLaren 5530 et seq. (but all his entries are unsatisfactory); and Wantrup: Catalogue of the Davidson Collection (Part 3) 475 (a variant copy in special binding with the final leaves on white paper, see below). All pages are printed on blue paper, and the printer's colophon "MASON AND FIRTH, PRINTERS, MELBOURNE." appears only at the foot of the last page of Appendix II. The signatures (first 5 leaves unsigned, B1-4, C1-4, D1-4, E1-4, F1-2, G1-4, H1-4, last 8 leaves unsigned) and unity of appearance would seem to leave little doubt that the whole, excepting the final 16 leaves, was printed by Mason and Firth. Ferguson mentions a Supplementary Final Report of eight pages printed on white paper. In this copy however, these pages are printed on blue laid paper, closely matching the blue wove paper of the earlier reports, the last blank, with the date Melbourne, 19th November, 1872 completing the report by William F. Stawell at the foot of Page 7. This is followed by a further 8 pages numbered 9-11 plus 2 unnumbered and 3 blank; these contain a List of Subscribers to the Exploration Fund, 3 pp., plus Balance Sheet and Summary of Expenditure, dated at end [Page 13] Melbourne, 7th July, 1873, and with the printer's colophon at foot: STILLWELL AND KNIGHT, PRINTERS, COLLINS STREET EAST. The cover title reads identically to the title quoted above except for the date, which is 1872, but clearly this is a later, and final (final, final!) issue. This is an original binding, completely undisturbed, with the endpapers of blue laid paper similar to that used for the 16-page Supplementary Final Report, but with the chain lines running horizontally. Apart from the Supplementary Final Report the collation of this copy agrees exactly with Ferguson (but for the interleaves, these obviously added, perhaps only to some issues). The front board carries a complete duplication of the (first) title as transcribed above (that which Ferguson calls the "short title"), but for the date 1872. On Page 7 of the Supplementary Final Report it is stated that about 200 copies of the seven previous reports are [still] available and it is resolved to publish this "final Supplementary Report" bound up in one volume with these previous reports for distribution to public institutions in the colony and elsewhere. This must place an upper limit on the number of complete copies produced. Some copies are recorded with the final supplement printed on white paper, and several with varying lesser numbers of leaves to it. The configuration of this copy must however be the complete and final version, the care taken to match the paper and the unity of appearance and presence of the integral final blank surely signifying the intended finale to the whole sorry saga. It is noted at the foot of Page 7 that the last act of the Committee "has been to hand over to the Public Library and the Royal Society all their papers and documents, carefully secured in a suitable box."* #16383 A\$12,500.00




SUMMARY				
<i>Of the Expenditure incurred by the Exploration Committee on account of the various Exploring Expeditions, to 19th November, 1872.</i>				
<i>£ s d p c</i>				
BUCKE AND WILLY'S EXPEDITION—				
Outfit supplied direct by Government	4,021	13	0	
General Expenditure, including Funeral Expenses and Monument in Cemetery	9,469	9	4	
				13,490 12 4
LAMARCAUDOU'S EXPEDITION—				
Direct by Government	5,143	16	2	
General Expenditure	1,758	3	1	
Contributed by Queensland Government	500	0	0	
				7,401 19 3
WALKER'S EXPEDITION—				
General Expenditure	3,700	4	0	
HUNTER'S EXPEDITION—				
General Expenditure	4,306	1	1	
CONTINGENCIES	5,177	4	11	
BALANCE—applied as above	20	0	0	
				25,996 12 8
<i>To the above may be added—</i>				
Expended by the Government, in the purchase of Canals	£5,407	11	4	
The outfit incurred by the Government in sending the Victoria to the Gulf of Carpentaria	11,805	4	8	
Grant by the Government for erecting public Monument in Collins-street to Burke and Wills—designed by Charles Summers	4,000	0	0	
PENSIUMS AND GRATUITIES BY THE GOVERNMENT—				
Capital sum intended to Government debentures for purchase of an annuity of £250 for John King, the survivor	£5,135	0	0	
Ditto of £100 for Mrs. Wills	2,000	0	0	
Ditto of £50 for Mrs. Dobson	1,043	0	0	
Grant to the Misses Wills (£200 each)	4,000	0	0	
Ditto to Diat Mahommed, camel-driver	300	0	0	
Compensation to E. C. Welch, surgeon, for injury done to his eyesight	500	0	0	
				13,978 0 0
				39,974 12 8
				£37,841 8 8
DAVID E. WILKIE, M.D. Hon. Treasurer of Exploration Committee.				
MELBOURNE, 7th July, 1873.				

- 13 **Burmese Manuscript: A BURMESE-CAMBODIAN MANUSCRIPT BOOK.** A large (390 by 180 by 105 mm) folded accordion-style [leporello] manuscript book, the content probably a Buddhist religio-philosophy text written in Shan script, comprising 192 openings, double-sided, i.e. 384 pages, 10 lines to the page on parabaik paper in several sections glued together, the covers in elaborate red-lacquered papier-mache relief decorated with mirrored glass, all edges also decorated in red lacquer; (the lower board detached; covers a little dusty, the mirrored glass cracked with some pieces missing; some occasional mild staining and some marginal, only, worming to a few leaves, not affecting text); notwithstanding the minor faults mentioned a very good, sound example of an interesting style of book production. Burma(?); Producer Unknown; N.D. [c. 1900?]. #68048 **A\$500.00**



- 14 **Burn, David. PLAYS, AND FUGITIVE PIECES, IN VERSE,** by David Burn, Member of the Dramatic Authors' Society. Author of "Van Diemen's Land, Moral Physical and Political;" "Strictures (Agamemnon,) on the Navy;" "The Chivalry of the Mercantile Marine," &c., &c., &c. Vol. I. Hobart Town, Van Diemen's Land: Printed by William Pratt, 67, Elizabeth Street: Published by S. A. Tegg, 39 1/2, Elizabeth Street. 1842. First Edition; pp. [vi], 272(last blank); [vi], [273]-434, [2](Errata, verso blank); original cloth, paper label (worn) on spine (neatly rebacked, with original backstrip preserved); a very good copy; very rare. Hobart Town, Van Diemen's Land; S. A. Tegg; 1842. ****Ferguson 3369; Serle, page 32; Miller & Macartney, page 91. The work consists of two volumes in one: the title-page to the second volume reads "OUR FIRST LIEUTENANT AND FUGITIVE PIECES, IN PROSE," and continues as for the first volume. This copy has a small label pasted onto the free endpaper with the inscription: "To Thomas James Serle Esquire With the Sincerest regard of an ancient friend and Fellow Labourer The Author". This was the first volume of plays in verse published in Australia and the third volume of verse published in Tasmania. David Burn emigrated to Tasmania in 1826 after serving in the navy, and became active in Tasmanian public affairs, notably in the movement for the cessation of transportation. He later moved to Sydney and to New Zealand where he engaged in journalism, dying at Auckland in 1875. #64277* **A\$2500.00**



- 15 Calvert, Albert F. **THE EXPLORATION OF AUSTRALIA.** 2 vols., cr. 4to, First Edition; Vol. I, pp. [viii], 238, [20](adv. & reviews of Calvert's works); large folding map, 15 plates (of which 13 are portraits of the Explorers); Vol. II, From 1844 to 1896; pp. [ii], xiv, 386, [6](adv., last 3 blank); large folding map & 1 smaller folding map (at Pp. 320/321), the latter not mentioned by Ferguson; appendix to each vol., index; original linen backs (a little foxed as often), with blue cloth sides, top edges gilt, others uncut; a very nice, clean set; scarce. London; George Philip & Son; 1895-96. ****Ferguson 7821, not mentioning the third map at Pp. 320/21 in Volume II. The two large folding maps are identical as always, and are dated 1895. The smaller map shows the proposals for the Calvert Scientific Exploring Expedition, 1896.* #19452 **A\$1250.00**

The Exploration of Australia

BY

Albert F. Calvert,

FELLOW ROYAL GEOGRAPHICAL SOCIETY. FELLOW GEOLOGICAL SOCIETY, EDINBURGH.
ASSOCIATE INSTITUTE OF MINING AND METALLURGY, LONDON. FELLOW
SCOTTISH GEOGRAPHICAL SOCIETY. FELLOW GEOGRAPHICAL SOCIETY
OF AUSTRALIA. FELLOW ROYAL SOCIETY OF AUSTRALIA.
FELLOW COLONIAL INSTITUTE. FELLOW IMPERIAL INSTITUTE.
MEMBER NEWCASTLE INSTITUTE OF MINING AND
MECHANICAL ENGINEERS. MEMBER BRITISH
ASSOCIATION FOR THE ADVANCEMENT
OF SCIENCE. MEMBER HAKLUYT
SOCIETY. ETC.

AUTHOR OF

"HINTS ON GOLD PROSPECTING," "HANDBOOK OF WESTERN AUSTRALIA,"
"PEARLS: THEIR ORIGIN & FORMATION," "THE ABORIGINES OF WESTERN AUSTRALIA,"
"THE FOREST RESOURCES OF WESTERN AUSTRALIA,"
"WESTERN AUSTRALIA AND ITS GOLDFIELDS,"
"THE GENESIS OF MINERAL LODS AND ORE DEPOSITS,"
"THE DISCOVERY OF AUSTRALIA," "RECENT EXPLORATIONS IN AUSTRALIA,"
"THE MINERAL RESOURCES OF WESTERN AUSTRALIA,"
"THE COOLGARDIE GOLDFIELD, WESTERN AUSTRALIA,"
"WESTERN AUSTRALIA: ITS HISTORY AND PROGRESS,"
"THE WEST AUSTRALIAN MINING INVESTORS' HANDBOOK,"
"WESTERN AUSTRALIA AND ITS WELFARE,"
EDITOR AND PROPRIETOR OF "THE WEST AUSTRALIAN REVIEW," ETC., ETC.

London:



GEORGE PHILIP & SON, 33, FLEET STREET.

Liverpool:

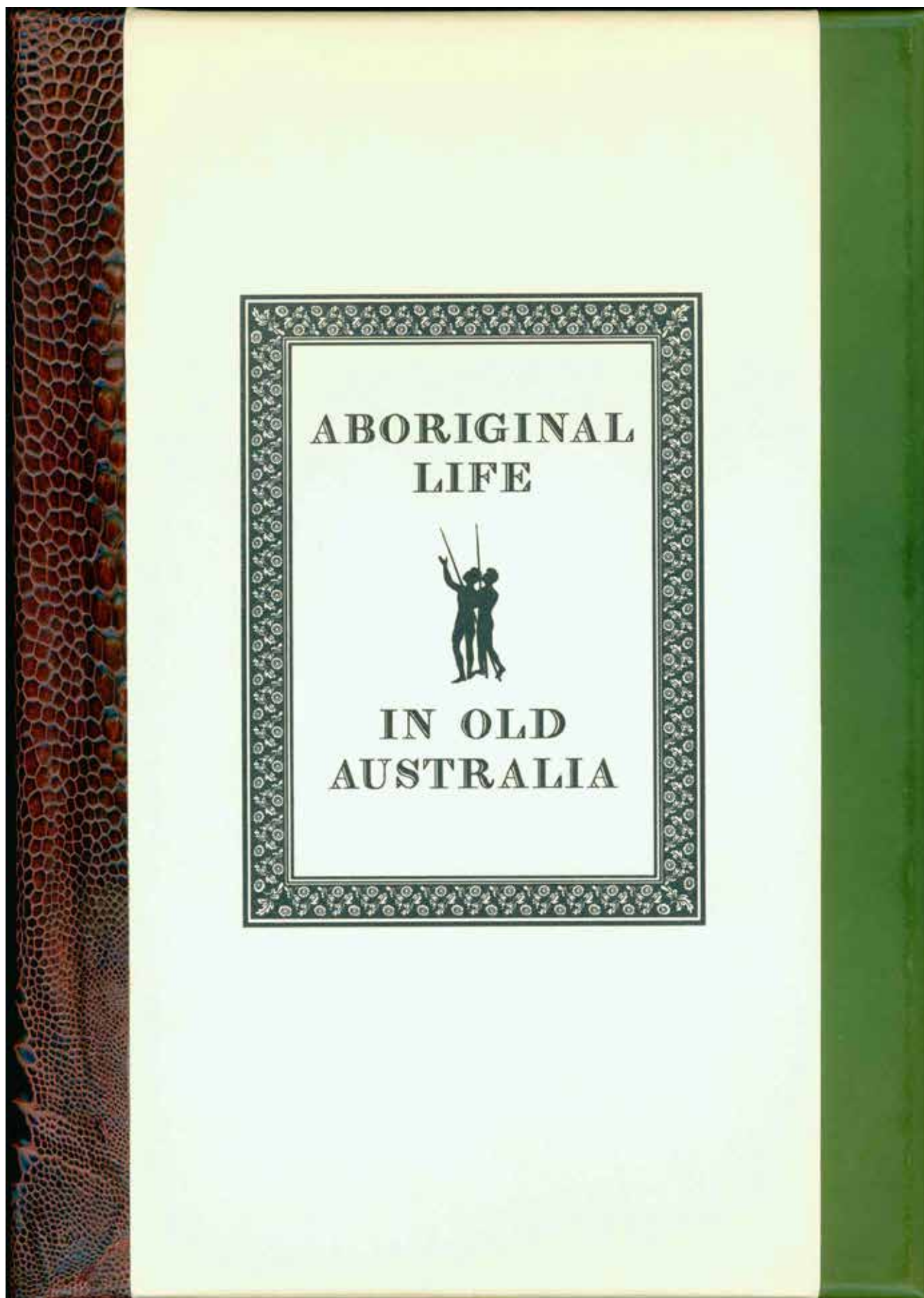
45 TO 51, SOUTH CASTLE STREET.

—
1895.

- 16 [Clark, John Heaviside]. **ABORIGINAL LIFE IN OLD AUSTRALIA**, being an enhanced Facsimile of Field Sports, &c. &c. of the Native Inhabitants of New South Wales; With Ten Plates. First published in 1814, and now faithfully reprinted by Edition Renard, Melbourne, 2003. 4to, Limited Facsimile Edition; pp. [60], including 10 fine coloured plates from the original hand-coloured aquatints, and 2 illustrations of the extremely rare original wrapper; finely bound in half emu and kangaroo leathers, with printed cloth sides; coloured and glazed edges, head- and tail-bands and marker ribbon. Melbourne; Edition Renard; 2003. ****Edition limited to 125 numbered copies for sale. The text has been entirely reset in the recreated original types, faithfully matching the original edition which was the first separate work devoted to Aboriginal Australians. Included is an essay on the bibliography and publishing history of the work and interesting speculations on the text.* #18783 **A\$495.00**



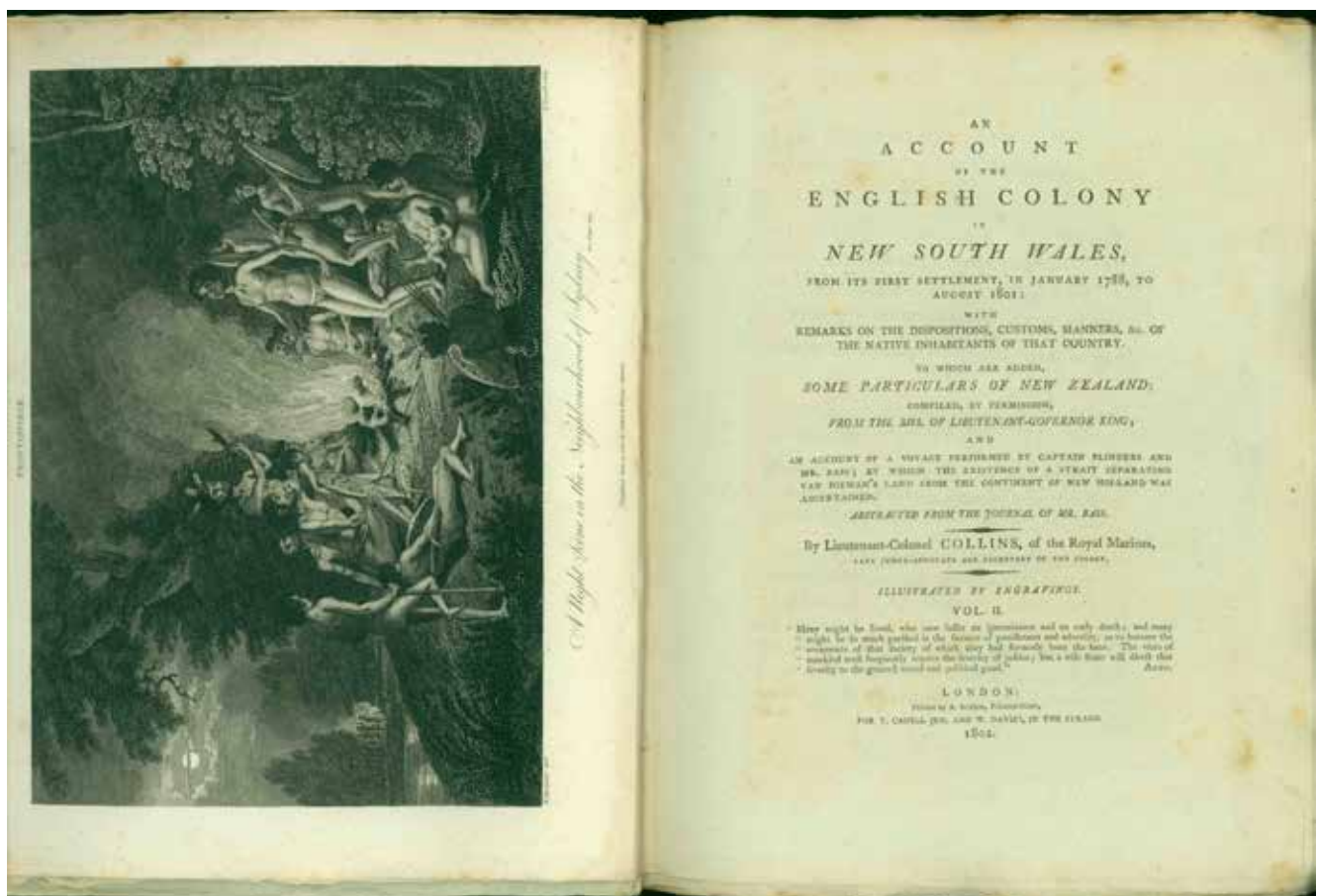
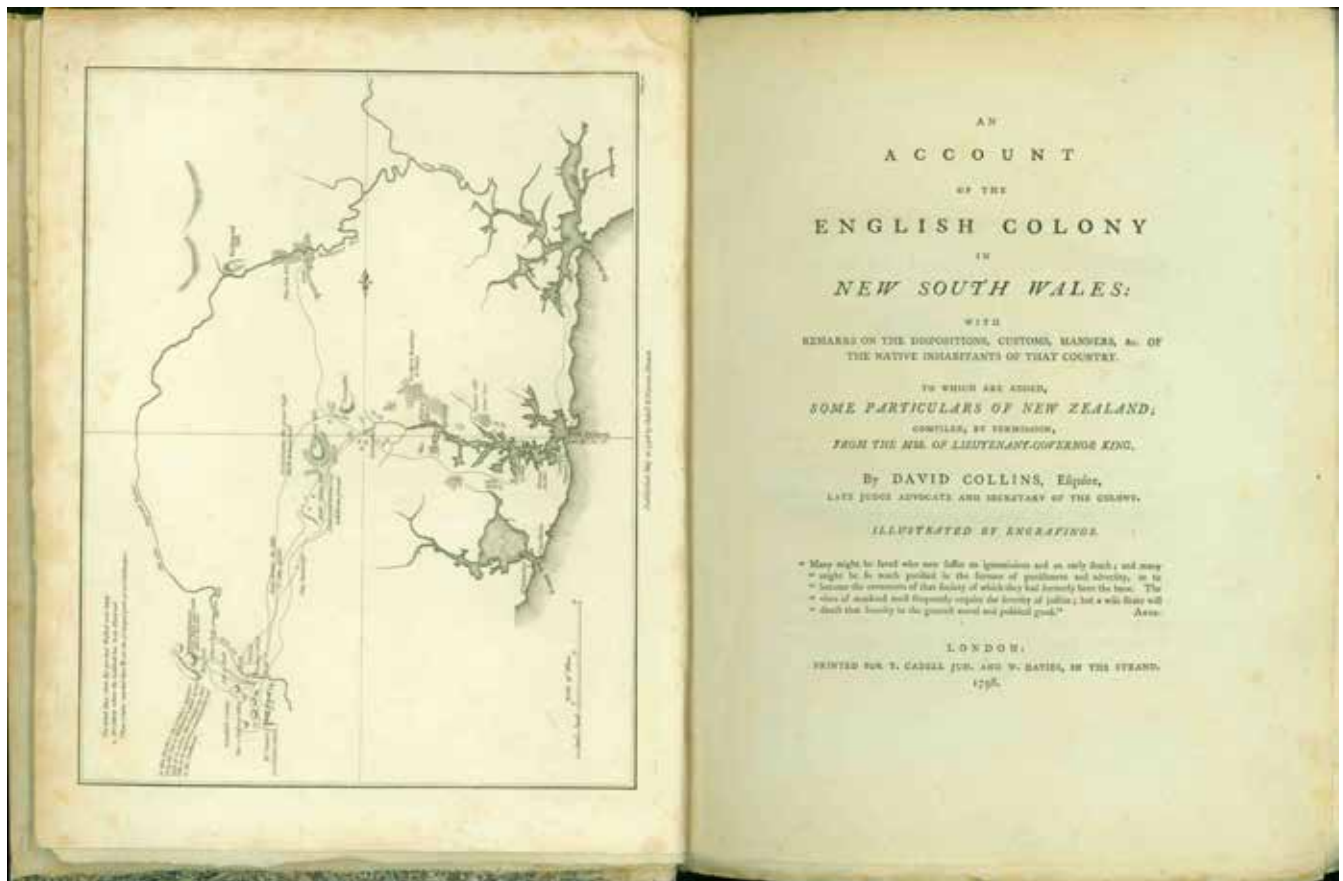
Also offered accompanied by an original handcoloured aquatint from one of the original editions circa 1813-20, matted and suitable for framing (two only available, images as shown). #49507 **A\$675.00**



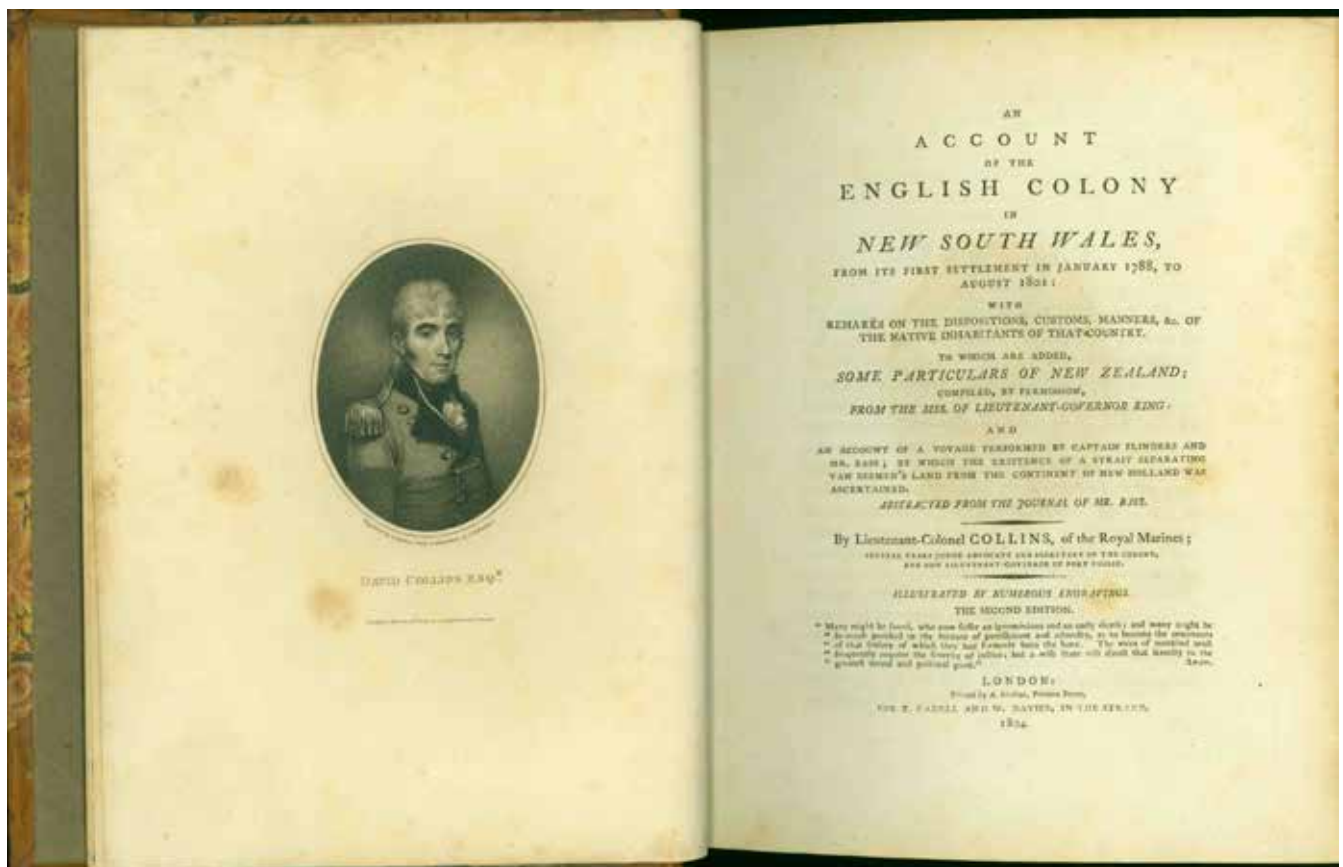
- 17 **Collins, David.** **AN ACCOUNT OF THE ENGLISH COLONY IN NEW SOUTH WALES:** With Remarks on the Dispositions, Customs, Manners, &c. of the Native Inhabitants of that Country. To which are added, some Particulars of New Zealand; compiled, by Permission, from the MSS. for Lieutenant-Governor King. By David Collins, Esquire, Late Judge Advocate and Secretary of the Colony. Illustrated by Engravings. [Quotation, 5 lines]. London: Printed for T. Cadell Jun. and W. Davies, in the Strand. 1798. 4to, First Edition; pp. xx(half-title & title, versos blank, Dedication, 2 pp., Preface, 4 pp., Contents, 10 pp.), xxxviii(Introduction), [ii](section title, verso blank), 542(last blank), [543]-616(twelve appendices on Aboriginal customs and language), 617-8(Postscript, last blank), [2](List of Engravings, verso blank); folding chart of Botany Bay, full-page map, 18 engraved plates & 4 very fine text engravings, appendices; (some foxing of margins of plates and some browning of portions of the text as often; free endpapers excised); entirely uncut in the publisher's original marbled boards, the backstrip relined and considerably darkened, but complete with original title-label; a fine copy; scarce. London; T. Cadell & W. Davies; 1798. *[with]*

Collins, David. **AN ACCOUNT OF THE ENGLISH COLONY IN NEW SOUTH WALES,** from its First Settlement, in January 1788, to August 1801: with Remarks on the Dispositions, Customs, Manners, &c. of the Native Inhabitants of that Country. To which are added, some Particulars of New Zealand; compiled, by Permission, from the MSS. for Lieutenant-Governor King; and An Account of a Voyage performed by Captain Flinders and Mr. Bass; by which the Existence of a Strait separating Van Dieman's Land from the Continent of New Holland was ascertained. Abstracted from the Journal of Mr. Bass. By Lieutenant-Colonel Collins, of the Royal Marines, late Judge Advocate and Secretary of the Colony. Illustrated by Engravings. Vol. II. [Quotation, 5 lines]. London: Printed by A. Strahan, Printers-Street, for T. Cadell Jun. and W. Davies, in the Strand. 1802. 4to, First Edition; pp. xvi, 336(last list of engravings); full-page chart, 5 engraved plates (3 hand-coloured) & 4 fine engraved text illusts. (2 hand coloured); (a repair to blank margin of pp. 187/8 and a short tear neatly repaired to pp. 117/8 just touching one letter); entirely uncut in the publisher's original papered boards (backstrip relined; free endpapers excised); a fine, clean copy; rare. London; T. Cadell & W. Davies; 1802.

Together, 2 vols., in fine original condition, preserved in a bookform folding box by Aquarius; rare, especially in such condition. London; T. Cadell & W. Davies; 1798-1802. ****Ferguson 263 and 350; Wantrup 19 and 20. This two-volume set, published with an interval of four years, is in many respects the most important of the "Foundation Accounts" containing a detailed chronicle of the foundation and progress of the settlement up to the close of the eighteenth century, together with important observations on the Aboriginal inhabitants, the nature of the country and its first exploration, natural history, etc. The second volume especially is of considerable importance as an exploration text as it incorporates Bass's Journal of his voyage with Flinders when the Strait was discovered. This journal has since been lost, and Collins's work forms the only record we have of it. Accounts of other early explorations are also included, compiled from the original journals of the explorers. The second volume is particularly rare. These volumes are very seldom found in clean uncut condition as here; the plates to both volumes are fine, clean impressions; an exceptional set.* #43404 **A\$55,000.00**




- 18 **Collins, David. *AN ACCOUNT OF THE ENGLISH COLONY IN NEW SOUTH WALES***, from its First Settlement in January 1788, to August 1801: With Remarks on the Dispositions, Customs, Manners, &c. of the Native Inhabitants of that Country. To which are added, Some Particulars of New Zealand; compiled, by Permission, from the MSS. of Lieutenant-Governor King; and an Account of a Voyage performed by Captain Flinders and Mr. Bass; by which the Existence of a Strait separating Van Diemen's Land from the Continent of New Holland was ascertained. Abstracted from the Journal of Mr. Bass. By Lieutenant-Colonel Collins, of the Royal Marines; several years Judge-Advocate and Secretary of the Colony, and now Lieutenant-Governor of Port Philip. Illustrated by numerous engravings. The Second Edition. [5-line quotation]. London: Printed by A. Strahan, Printers Street, for T. Cadell and W. Davies, in the Strand. 1804. 4to, Second Edition; pp. viii(title, verso blank, & Preface by Maria Collins, last blank), [ix]-xvii(Contents), [xviii-xix](List of the Engravings), [xx](Errata), 562; 2 maps (1 folding), portrait frontispiece, 23 full-page engraved plates, including natural history subjects (3 hand-coloured) and 8 fine illustrations depicting a corroboree, 8 text engravings (2 hand-coloured); 7-page N.S.W. vocabulary & 5-page Maori vocabulary; contemporary half calf, with marbled sides (rebacked & recornered, with original backstrip preserved; imprints mostly cropped as usual, but with no loss of the image area); a very nice, clean and crisp copy; scarce. London; T. Cadell & W. Davies; 1804. ****The superior issue with the natural history plates hand-coloured. Ferguson 390; Wantrup 21 (who gives only xviii pages of preliminaries). Lacking the final advertisement leaf which is not mentioned by Ferguson. Pages 289-312 (signatures PP, QQ & RR) are misnumbered 299-322 as usual, but the text is quite continuous and nothing is missing or duplicated. This apparently escaped Ferguson's notice. The plates for this work were engraved too large for the page size of the text with the result that in most bound copies the fore-margins are completely trimmed away (in both First and Second Editions).*
- #26126 A\$6500.00




FIRST CROSSING OF THE ANTARCTIC CIRCLE

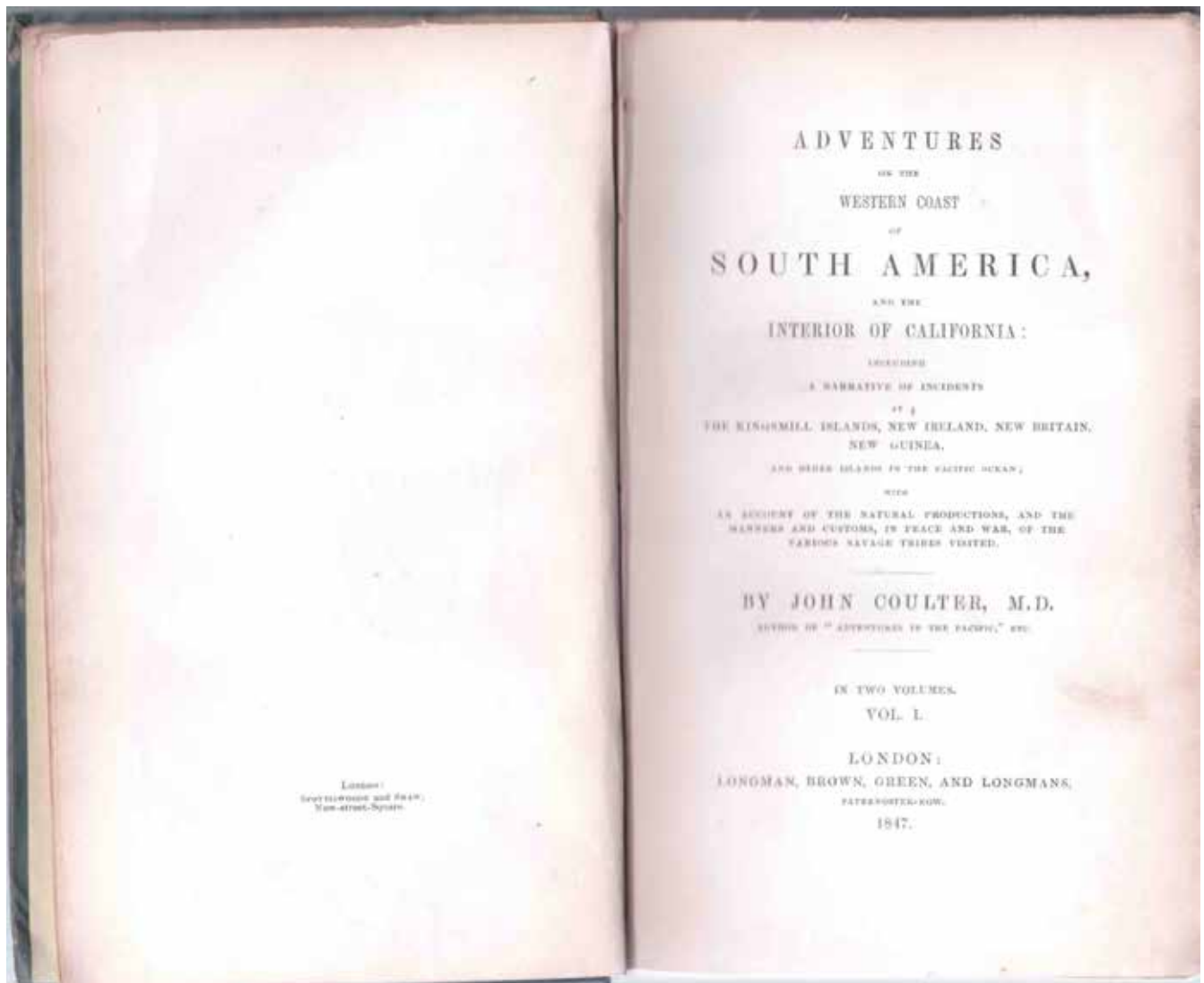
- 19 **Cook**, Captain James. **A VOYAGE TOWARDS THE SOUTH POLE AND ROUND THE WORLD.** Performed in His Majesty's Ships the Resolution and Adventure, in the Years 1772, 1773, 1774 and 1775. Written by James Cook, Commander of the Resolution. In which is included, Captain Furneaux's Narrative of his Proceedings in the Adventure during the Separation of the Ships. In two volumes. Illustrated with Maps and Charts, and a Variety of Portraits of Persons and Views of Places; drawn during the Voyage by Mr. Hodges, and engraved by the most eminent Masters. The Fourth Edition. London: Printed for W. Strahan; & T. Cadell in the Strand. MDCCLXXXIV [1784]. 2 vols., med. 4to, Fourth Edition; Vol. I, pp. xl, 378; portrait frontispiece, large folding chart of the Southern Hemisphere & 35 other engraved charts & plates, some folding; Vol. II, pp. [viii], 396; 27 engraved charts & plates (several folding), folding language table, 5 appendices, including vocabularies and Sir John Pringle's Discourse upon some late improvements of the Means of Preserving the Health of Mariners; full contemporary marbled calf with contrasting title and volume labels (front joint to Volume I expertly repaired, that to Volume II cracked but firm; some occasional mild browning, marginal foxing and marginal stains to plates, the occasional spot or offset to text); a very good, crisp, handsome and unsophisticated set; scarce. London; W. Strahan & T. Cadell; [1784]. ****First published in 1777, this is the last edition published in the same format as the first. This set has all the plate imprints present (these are often cropped); one plate only (XXXVIII) has the imprint just shaved. At the foot of the first page of the List of Plates (Page xxxvii) is a printed note regarding the plate of a plant used by the Tahitians to catch fish by intoxicating them (Plate XXIV); this note does not appear in the first edition. Cook's ship, the Resolution, accompanied by Furneaux in the Adventure, was the first to cross the Antarctic circle in January 1773. On the same voyage he circumnavigated the pole and subsequently crossed twice more, penetrating to 71 degrees S, further than anyone else for another 50 years, and possibly within sight of the Antarctic continent. This voyage in extremely difficult and dangerous conditions, was a monument to Cook's abilities as a seaman and commander - he lost only four men from a complement of 112 on the entire voyage - three through accidents and one from illness (not scurvy). [Spence 314 (1st Edn.); U.S.N. 23-5.6; Beddie 1229]. #21082 A\$6500.00*



20 **Corbett**, Sir Julian S. [and **Newbolt**, Henry]. **HISTORY OF THE GREAT WAR**. Based on Official Documents by Direction of the Historical Section of the Committee of Imperial Defence. **NAVAL OPERATIONS**. 5 vols. plus 4 cases of maps, First Edition; Vol. I, To the Battle of the Falklands December 1914; pp. [ii], xiv, 470, [2](blank); 18 folding maps and charts in separate cloth case & 13 maps, plans & diagrams in text volume (some folding & coloured), 4 appendices; Vol. II, pp. xii, 448; 18 plans (mostly folding), 3 appendices; Vol. III, pp. [ii], xiv, 470, [2](blank); 7 plans & diagrams in volume and 46 folding maps and plans in separate cloth case, 9 appendices; Vol. IV, pp. [ii], xiv, 412; 12 folding coloured maps in separate cloth case & 11 plans & diagrams (some folding) in text vol., 2 appendices; Vol. V, pp. xx, 452; 11 plans & diagrams (some folding) in text volume & 31 folding maps and diagrams in separate cloth case, 11 appendices; index to each vol.; original cloth (some occasional very slight external wear & discolouration); a very good, clean and complete set, with all the maps and plans in fine condition; very scarce. London; Longmans, Green & Co.; 1920, 1921, 1923, 1928, 1931. ****The first author, Corbett, died only a few hours after completing the third volume which was seen through the press by E. Y. Daniel. The first three volumes cover events up to and including the Battle of Jutland and cover all the events in the Dardanelles and the evacuation of Gallipoli. The fourth and fifth volumes, completing the work to the end of the war, were compiled by Henry Newbolt.* #22720 **A\$950.00**



- 21 **Coulter, John. ADVENTURES ON THE WESTERN COAST OF SOUTH AMERICA**, and the Interior of California: Including a narrative of incidents at the Kingsmill Islands, New Ireland, New Britain, New Guinea, and other islands in the Pacific Ocean; with an account of the natural productions, and the manners and customs, in peace and war, of the various savages tribes visited. By John Coulter, M.D. Author of "Adventures in the Pacific," etc. In two volumes. 2 vols., demy 12mo, First Edition; Vol. I, pp. xxiv, 288, 32(adv. dated October, 1847); Vol. II, pp. xii, 278, [2](adv.); original cloth (a little discoloured; spines faded & slightly worn; front endpaper to Vol. I replaced, other endpapers a little marked or worn); a very good set; scarce. London; Longman, Brown, Green, and Longmans; 1847. ****Howes C802; Sabin 17143; Hill II, 386; Forster 31; Forbes 1633; not in Ferguson. The author did not visit either Hawaii or Australia, but there are references to both, including the adventures of one Terry Connel in Sydney, the Queensland coast and New Guinea. As hinted in the title the work is a continuation of the author's "Adventures in the Pacific." The first chapter includes an account of a successful whale chase and the second accounts of whaling operations. The remainder of the book is largely taken up with accounts of the various places visited and their native peoples and there are significant accounts of Melanesia generally, and of California.* #57710 **A\$650.00**



ADVENTURES
ON THE
WESTERN COAST
OF
SOUTH AMERICA,
AND THE
INTERIOR OF CALIFORNIA:

PRECEDED
A NARRATIVE OF INCIDENTS
AT &
THE KINGMILL ISLANDS, NEW IRELAND, NEW BRITAIN,
NEW GUINEA,
AND OTHER ISLANDS IN THE PACIFIC OCEAN;
WITH
AN ACCOUNT OF THE NATURAL PRODUCTIONS, AND THE
MANNERS AND CUSTOMS, IN PEACE AND WAR, OF THE
VARIOUS SAVAGE TRIBES VISITED.

BY JOHN COULTER, M.D.

AUTHOR OF "ADVENTURES TO THE PACIFIC," ETC.

IN TWO VOLUMES.

VOL. I.

LONDON:

LONGMAN, BROWN, GREEN, AND LONGMANS,

FATHERHOPE-ROW.

1847.

London:
Scribner's Sons and Co.,
New-street-Square.

22 **Crawford, I. M. THE ART OF THE
WANDJINA.** Aboriginal Cave Paintings in
Kimberley, Western Australia. Cr. 4to; First Edition;
pp. 144; 48 coloured & 37 b/w. photos; several text
drawings; bibliography; index; original canvas; a nice
copy in slightly worn d/w; very scarce. Melbourne;
Oxford University Press, Published in association
with the Western Australian Museum; (1968).
****Including the Wandjinas, Bradshaws and other
human and animal figures.* #11052 **A\$450.00**

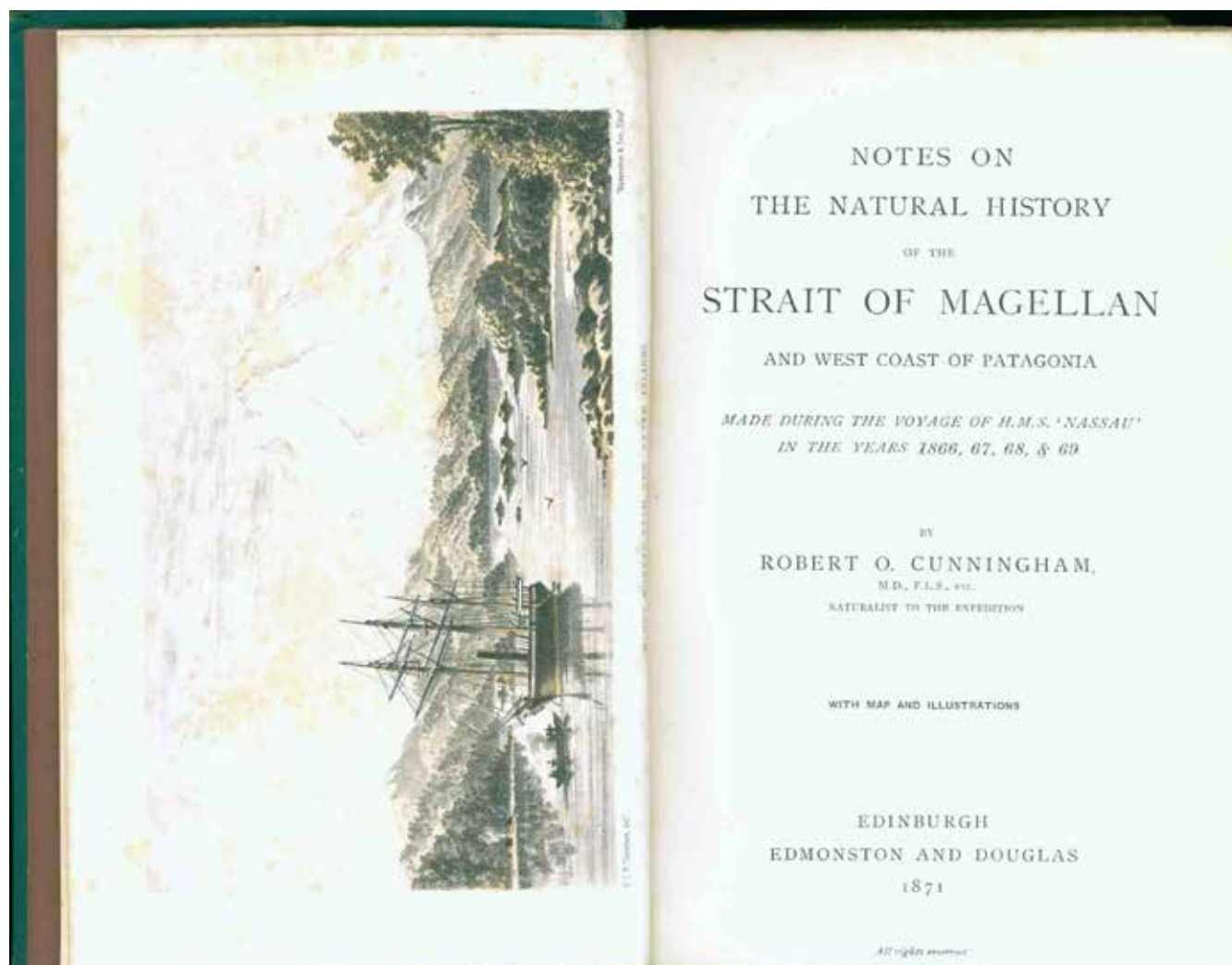
THE ART OF THE WANDJINA

Aboriginal Cave Paintings in Kimberley, Western Australia

I. M. CRAWFORD




23 **Cunningham**, Robert O[liver]. **NOTES ON THE NATURAL HISTORY OF THE STRAIT OF MAGELLAN** and West Coast of Patagonia. Made during the Voyage of H.M.S. 'Nassau' in the Years 1866, 67, 68, & 69. First Edition; pp. xviii, 518(last blank); folding coloured map, 5 tinted & 16 plain 21 lithograph plates, index; original cloth; (some foxing, moderately heavy to a few plates; pencilled annotations; bookplate and pencilled signature of Edmund Giles Loder); very scarce. Edinburgh; Edmonston and Douglas; 1871. ****The narrative includes a journal of the voyage interspersed with detailed notes on the animal and plant species and accounts of the places visited.* #37222 **A\$850.00**



THE DEFINITIVE TEXT

- 24 Darwin, Charles. **JOURNAL OF RESEARCHES INTO THE NATURAL HISTORY AND GEOLOGY** of the Countries Visited during the Voyage of H.M.S. Beagle Round the World, under the Command of Capt. Fitz Roy, R.N. By Charles Darwin, M.A., F.R.S. Author 'Origin of Species,' etc. Tenth Thousand. Cr. 8vo, Second Edition, reissued; pp. xvi(last blank), 520(last blank); 14 text illustrations, index; contemporary full calf, gilt, with marbled endpapers & edges and gilt dentelles; a very nice, most attractive copy; rare. London; John Murray; 1860. ****Not in Sabin; Not in Ferguson (except by reference - see Ferguson 8957); Freeman 20. The final definitive text, with the addition of a Postscript on Page vii (page viii blank) and the Contents (pp. ix-xv). The four Contents leaves are printed on creamier paper than that used for the earlier preliminaries and the main text (as with all other copies we have seen). This is the final version of Darwin's text; he made no further alterations or additions to it despite the very many subsequent editions (a real gold mine for John Murray and later other publishers), Darwin having sold the copyright to Murray for £150. #2172* **A\$2400.00**



Robert Scott
THE
January 1875.

STRUCTURE AND DISTRIBUTION

OF

CORAL REEFS

BY

CHARLES DARWIN, M.A., F.R.S., F.G.S.

WITH THREE PLATES

SECOND EDITION, REVISED

LONDON

SMITH, ELDER, & CO., 15 WATERLOO PLACE

1874

All rights reserved

26 Darwin, Charles. **A MONOGRAPH ON THE FOSSIL LEPADIDAE,** or, Pedunculated Cirripedes of Great Britain. By Charles Darwin, F.R.S., F.G.S. 4to, First Edition; pp. vi, 88, [10](5 leaves of descriptions, one before each plate), [2](titles of publications of the Palaeontographical Society, recto blank); 5 plates, 4 text illusts., index. *[bound with]*

[Vol. II]. **A MONOGRAPH ON THE FOSSIL BALANIDAE AND VERRUCIDAE OF GREAT BRITAIN.** 4to, First Edition; pp. [vi](series title, title-page, and Preface), 44, [4](2 leaves of descriptions one before each plate); 2 plates, 8 text illusts. Together in half calf, with marbled sides & early marbled wrappers bound in; a very good copy; very scarce. London; Printed for the Palaeontographical Society; 1851-54. ****Freeman 342. A duplicate from the Bibliotheque Universitaire, Bordeaux, with stamp on title-pages, in the bottom margin of plates and in margins of a few text pages. The two parts were published as monographs in the Palaeontographical Society's series. The Index to Volume II is not present; it was apparently overlooked and was not published until 1858, when it appeared as a single leaf. The collation of this copy differs slightly from Freeman's in which no mention is made of the final leaf in Volume I, and which gives only pp. [iv] for the preliminaries to Volume II. As Freeman notes, a complete set of the Palaeontographical Society's monograph volumes appeared in facsimile in 1966, but Darwin's work was not available alone. #66799 A\$1850.00*

A MONOGRAPH
ON THE
FOSSIL LEPADIDÆ,

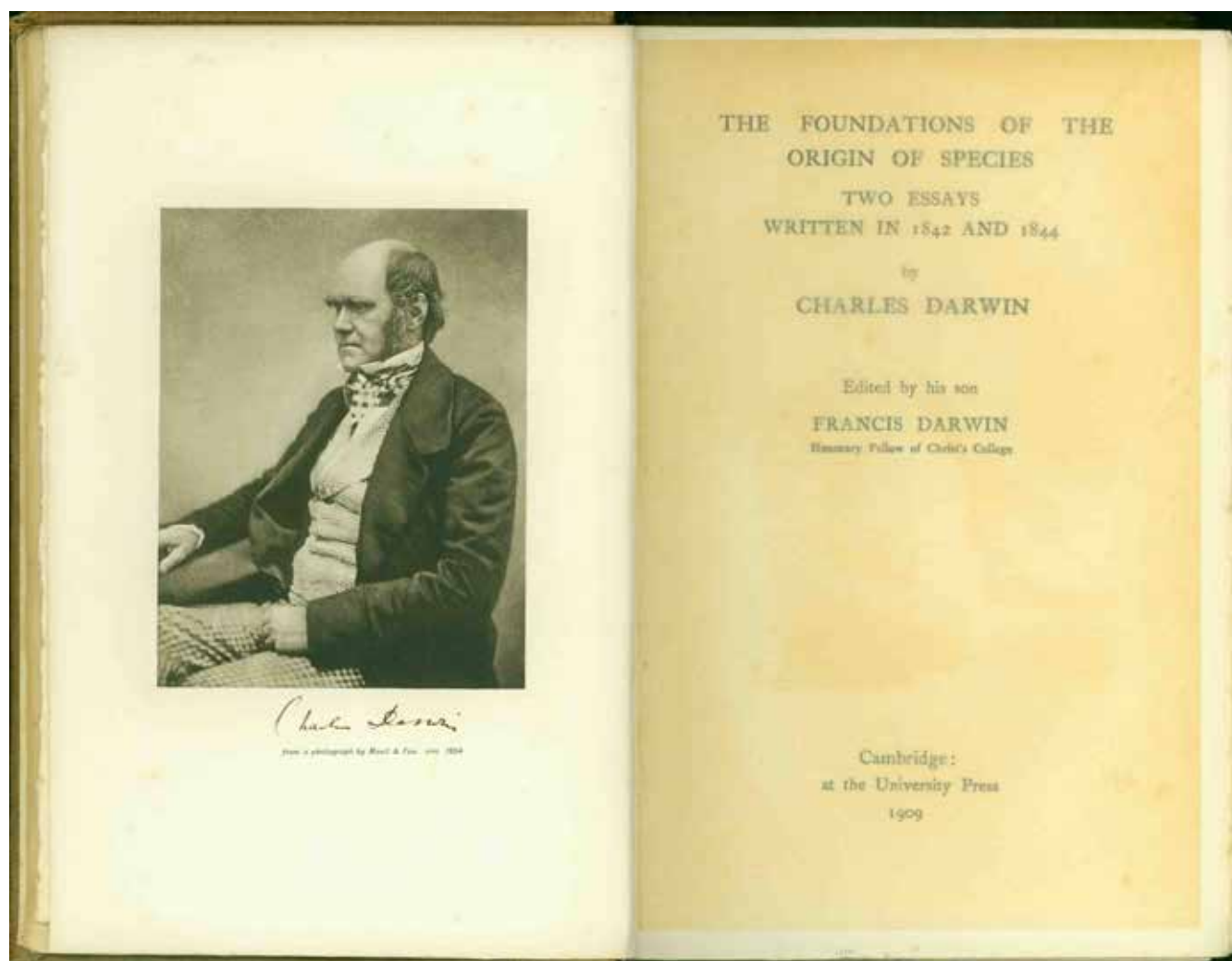
OR,
PEDUNCULATED CIRRIPEDES OF GREAT BRITAIN.

BY
CHARLES DARWIN, F.R.S., F.G.S.



LONDON:
PRINTED FOR THE PALÆONTOGRAPHICAL SOCIETY.
1851.

- 27 **Darwin, Charles. THE FOUNDATIONS OF THE ORIGIN OF SPECIES.** Two Essays written in 1842 and 1844 by Charles Darwin. Edited by his son Francis Darwin, Honorary Fellow of Christ's College. Cambridge: at the University Press, 1909. First Edition; pp. [ii], xxx, 264 (last blank); portrait frontispiece with tissue-guard, 1 plate, index; original buckram with bevelled boards (lightly rubbed; spine a little darkened with slight wear to ends); top edge gilt, others uncut (a little foxing of edges); a nice copy; very rare. Cambridge; at the University Press; 1909. ****Freeman 1556.* *With 19-page introduction by Francis Darwin. An attractively produced, and very important book, the first publication of the two essays, the first of which was only discovered in manuscript in 1896: these form the first detailed expression of Darwin's ideas on evolution.* #66500 **A\$4500.00**



THIRD EDITION

28 **Darwin, Charles. *ON THE ORIGIN OF SPECIES*** by Means of Natural Selection, or the Preservation of Favoured Races in the Struggle for Life. By Charles Darwin, M.A., Fellow of the Royal, Geological, Linnaean, etc., Societies; Author of 'Journal of Researches during H. M. S. Beagle's Voyage Round the World.' Third Edition, with Additions and Corrections. (Seventh Thousand.) London: John Murray, Albemarle Street. 1861. Cr. 8vo, Third Edition; pp. xx, 538+[2] (adv.); folding diagram, index; original cloth, blind-stamped boards & spine gilt; light brown chalk-surfaced endpapers; binder's ticket of Edmonds & Remnants at bottom of rear pastedown; entirely uncut; (neat signature of original owner "William McHay" on half-title); a very nice, sound & clean copy; rare. London; John Murray; 1861.

****Freeman 381, variant a. Considerably rarer on the market than the first, second, fifth, or sixth editions, this edition contains the two-page Additions and Corrections, to the Second and Third Editions, and for the first time, the full 6-1/2-page Historical Sketch (it having appeared in preliminary form in a U.S. edition of 1860 and a Stuttgart edition, in translation, of the same year). #66436*

A\$6500.00

"But with regard to the material world, we can at least go as far as this—we can perceive that events are brought about not by insulated interpositions of Divine power, exerted in each particular case, but by the establishment of general laws."

WHEWELL: *Bridgewater Treatise*.

"The only distinct meaning of the word 'natural' is *stated, fixed, or settled*; since what is natural as such requires and presupposes an intelligent agent to render it so, i.e. to effect it continually or at stated times, as what is supernatural or miraculous does to effect it for once."

BOYLE: *Anology of Revealed Religion*.

"To conclude, therefore, let no man out of a weak conceit of sobriety, or an ill-applied moderation, think or maintain, that a man can search too far or be too well studied in the book of God's word, or in the book of God's works; divinity or philosophy; but rather let men endeavour an endless progress or proficience in both."

BACON: *Advancement of Learning*.

Dover, Brunley, Kent.
October 1st, 1859. (1st Thousand.)
Third Edit., March, 1861.

ON THE ORIGIN OF SPECIES

BY MEANS OF NATURAL SELECTION,

OR THE

PRESERVATION OF FAVOURED RACES IN THE STRUGGLE
FOR LIFE.

By CHARLES DARWIN, M.A.,

FELLOW OF THE ROYAL, ZOOLOGICAL, LITERARY, ETC., SOCIETIES;
AUTHOR OF "JOURNAL OF RESEARCHES DURING N. H. A. BEAGLE'S VOYAGE ROUND THE WORLD."

THIRD EDITION, WITH ADDITIONS AND CORRECTIONS.

(SEVENTH THOUSAND)

LONDON:
JOHN MURRAY, ALBEMARLE STREET.
1861.

The right of Translation is reserved.

AN ASSOCIATION COPY

29 Darwin, Charles. **THE DESCENT OF MAN**, and Selection in Relation to Sex. By Charles Darwin, M.A., F.R.S., &c. In two volumes.— Vol. I [II]. With Illustrations. 2 vols., cr. 8vo, First Edition, First Issue; Vol. I, pp. viii, 424, 16(adverts. dated January, 1871); 25 text illustrations; Vol. II, pp. [ii](blank), x, 472, 16(adverts. dated January, 1871); 51 text illustrations, extensive index; uncut in the original green cloth, spines gilt (spine ends slightly rubbed; two leaves in Volume I slightly browned from former loose insertion of a clipping; preliminary pages & advertisement leaves foxed); a very good set; rare. London; John Murray; 1871. ****Freeman* 937 — *the first issue with the Errata on verso of title-page to Volume II, and Page 297 of Volume I commencing 'transmitted ...'* *This is the larger of Freeman's two variants, with board heights of 195 mm. A preliminary issue, known only in Darwin's own copy, has Volume I dated 1870. As Freeman notes: the word 'evolution' occurs, for the first time in any of Darwin's works, on Page 2 of the first volume of this first edition, before its appearance in the sixth edition of the 'Origin' in the following year.*

This set has the contemporary signature of Charles H L Woodd, 1871 on title-pages. Charles Henry Lardner Woodd (1821-1893) was an amateur geologist and correspondent of Darwin on geological and other matters. His sister, Ellen Sophia Woodd, married Darwin's cousin William Darwin Fox, a close friend and extensive correspondent of Darwin. It is probably through this family connection that Woodd and Darwin became acquainted.

#66512

A\$7500.00

Charles H. Wood
1871
THE
DESCENT OF MAN,
AND
SELECTION IN RELATION TO SEX.

By CHARLES DARWIN, M.A., F.R.S., &c.

IN TWO VOLUMES.—Vol. I.

WITH ILLUSTRATIONS.

LONDON:
JOHN MURRAY, ALBEMARLE STREET.

1871.

[The right of Translation is reserved.]

30 **Darwin, Charles. THE EXPRESSION OF THE EMOTIONS IN MAN AND ANIMALS.** By

Charles Darwin, M.A., F.R.S., &c. With photographic and other illustrations. Cr. 8vo, Second Issue of First Edition; pp. vi, 374, [4](adv.); 7 heliotype plates (3 folding) containing 30 portraits, 21 text illustrations (7 full-page), index; original cloth, uncut; (spine ends lightly worn; rear hinge neatly strengthened); a very good copy; rare. London; John Murray; 1872.

****Freeman 1142. The heliotype plates are numbered in Roman (see Freeman for discussion). As Freeman notes, in his unpublished Additions and Corrections of 1986, Darwin made a number of corrections to this second issue, the first of which is found on Page 103 [104]. One of Darwin's most important works, and of considerable interest in reference to Australia and its native inhabitants—Darwin takes over a page in thanking Australian notables for their help—including Dyson Lacy, R. Brough Smyth, Samuel Wilson, George Taplin, Archibald Lang, Dr. Ferdinand Mueller and others.* #66852

A\$1350.00

THE
EXPRESSION OF THE EMOTIONS

MAN AND ANIMALS.

By CHARLES DARWIN, M.A., F.R.S., &c.

WITH PHOTOGRAPHIC AND OTHER ILLUSTRATIONS.

LONDON:
JOHN MURRAY, ALBEMARLE STREET.

1872.

The right of Translation is reserved.

202

EXPRESSION OF JOY:

CHAP. VIII.

a much less degree than when tickled by another person, it seems that the precise point to be touched must not be known; so with the mind, something unexpected—a novel or incongruous idea which breaks through an habitual train of thought—appears to be a strong element in the ludicrous.

The sound of laughter is produced by a deep inspiration followed by short, interrupted, spasmodic contractions of the chest, and especially of the diaphragm.* Hence we hear of "laughter holding both his sides." From the shaking of the body, the head nods to and fro. The lower jaw often quivers up and down, as is likewise the case with some species of baboons, when they are much pleased.

During laughter the mouth is opened more or less widely, with the corners drawn much backwards, as well as a little upwards; and the upper lip is somewhat raised. The drawing back of the corners is best seen in moderate laughter, and especially in a broad smile—the latter epithet showing how the mouth is widened. In the accompanying figs. 1-3, Plate III., different degrees of moderate laughter and smiling have been photographed. The figure of the little girl, with the hat, is by Dr. Wallich, and the expression was a genuine one; the other two are by Mr. Rejlander. Dr. Duchenne repeatedly insists† that, under the emotion of joy, the mouth is acted on exclusively by the great zygomatic muscles, which serve to draw the corners backwards and upwards; but judging from the manner in which the upper teeth are always exposed during laughter and broad smiling, as well as from my own sensations, I cannot doubt that some of the muscles

* Sir C. Bell (*Annals of Expression*, p. 187) makes some remarks on the movement of the diaphragm during laughter.

† *Mécanisme de la Physiologie Humaine*, *Album*, Légende vi.

PL. III.



1



2



3



4



5



6

31 **Darwin, Charles. THE VARIATION OF ANIMALS AND PLANTS UNDER DOMESTICATION.** By Charles Darwin, M.A., F.R.S., &c. Second Edition, Revised. Fourth Thousand. In two volumes.—Vol. I [II]. With illustrations. London: John Murray, Albemarle Street. 1875. The right of Translation is reserved. 2 vols., cr. 8vo, Second Edition; Vol. I, pp. [ii], xiv, 474(last adv.); 43 illustrations; Vol. II, pp. [ii], x, 496(last colophon only), 32(adv., dated January, 1876); index; original cloth (Vol. I slightly marked); uncut & portion of Vol. II unopened; (neat name of former owner on preliminary blanks); a very good, sound & clean set; scarce. London; John Murray; 1875. ****Freeman 880. In this work, the first issue of the Second Edition, DARWIN first states his theory of PANGENESIS.* #66710 **A\$1000.00**

THE VARIATION
OF
ANIMALS AND PLANTS
UNDER
DOMESTICATION.

By CHARLES DARWIN, M.A., F.R.S., &c.

SECOND EDITION, REVISED. FOURTH THOUSAND.

IN TWO VOLUMES.—VOL. I.

WITH ILLUSTRATIONS.

LONDON:
JOHN MURRAY, ALBEMARLE STREET.

1875.

The right of Translation is reserved.

32 **Darwin, Charles. INSECTIVOROUS
PLANTS.** By Charles Darwin, M.A., F.R.S., etc.
Second Thousand. With illustrations. Cr. 8vo, First
Edition, Second Issue; pp. x, 462; Errata slip, 30 text
illustrations, index; original green cloth, gilt; uncut;
(spine ends rubbed; piece cut from half-title); a very
good copy; scarce. London; John Murray; 1875.
****Freeman 1218.* #66720 A\$750.00

INSECTIVOROUS PLANTS.

By CHARLES DARWIN, M.A., F.R.S.,
ETC.

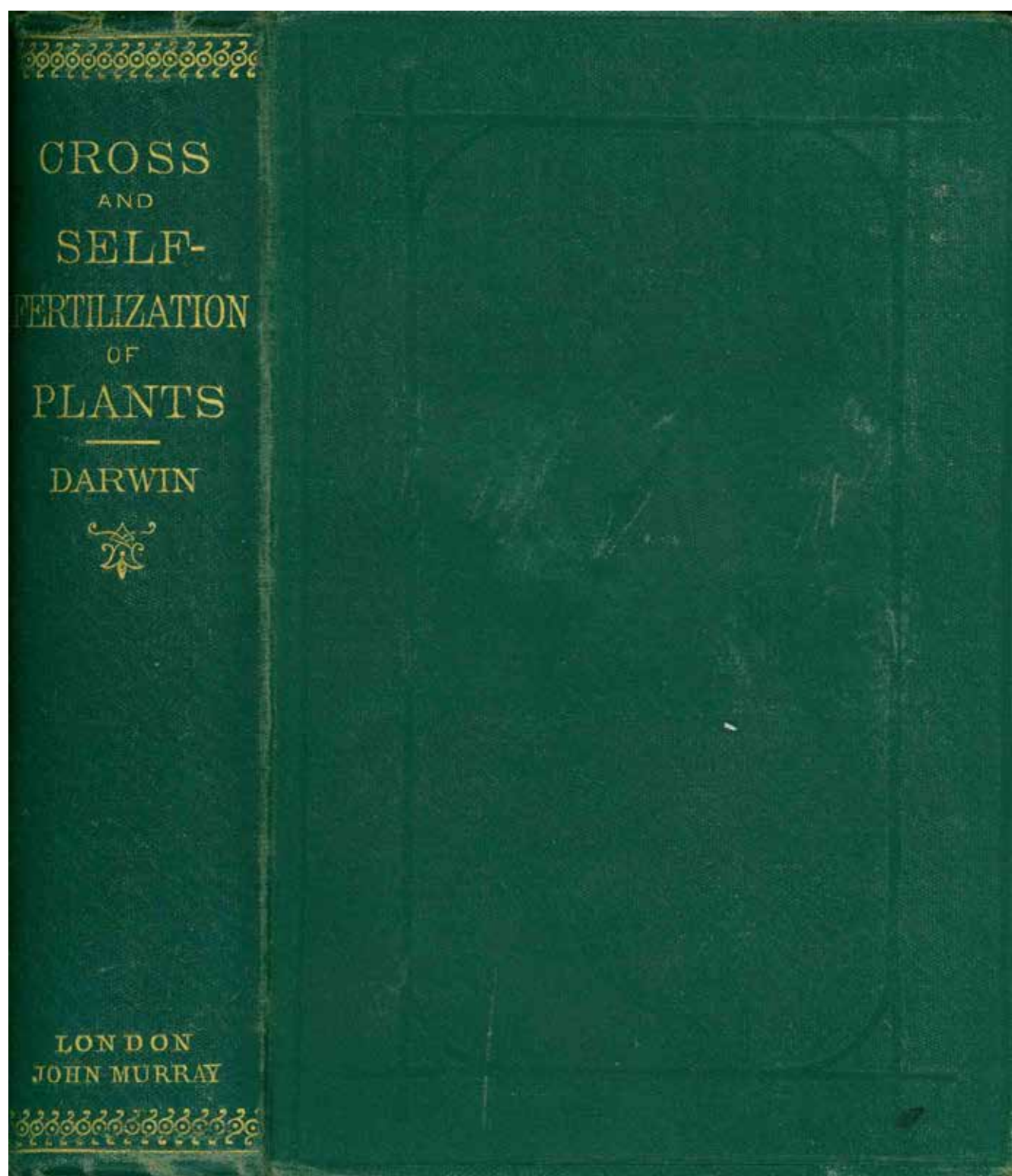
SECOND THOUSAND.

WITH ILLUSTRATIONS.

LONDON:
JOHN MURRAY, ALBEMARLE STREET.
1875.

The right of Translation is reserved.

33 **Darwin, Charles. THE EFFECTS OF
CROSS AND SELF FERTILISATION IN
THE VEGETABLE KINGDOM.** By Charles
Darwin, M.A., F.R.S., etc. Cr. 8vo, First Edition;
pp. viii, 482; 1 diag., 109 tables, index, Errata slip;
original cloth (slightly marked & rubbed); uncut; a
very good copy; scarce. London; John Murray; 1876.
****Freeman 1249.* #45643 **A\$1100.00**



34 Darwin, Charles. **THE DIFFERENT FORMS OF FLOWERS** on Flowers of the Same Species. By Charles Darwin, M.A., F.R.S. With illustrations. Cr. 8vo, First Issue of First Edition; pp. viii, 352, 32(adv., dated March, 1877); 15 text figures, index; original green cloth, gilt; uncut; (number neatly removed from spine; hinges a little loose); a nice copy; very scarce. London; John Murray; 1877. ****Freeman* 1277. *With the bookplate of J. Cluny Harkness.*
#66724 **A\$950.00**

THE
DIFFERENT FORMS OF FLOWERS
ON
PLANTS OF THE SAME SPECIES.

BY CHARLES DARWIN, M.A., F.R.S.

WITH ILLUSTRATIONS.

LONDON:
JOHN MURRAY, ALBEMARLE STREET.
1877.

The right of Translation is reserved.

THE FORMATION
OF
VEGETABLE MOULD,
THROUGH THE
ACTION OF WORMS,
WITH
OBSERVATIONS ON THEIR HABITS.

BY CHARLES DARWIN, LL.D., F.R.S.

WITH ILLUSTRATIONS

LONDON:
JOHN MURRAY, ALBEMARLE STREET.
1881.

The right of Translation is reserved.

PROOF COPY INSCRIBED TO JOHN BECHERVAISE

- 36 **Davis, John King. WITH THE "AURORA" IN THE ANTARCTIC 1911-1914.** Roy. 8vo, Proof Copy, preceding First Edition; pp. xvi (bound in different order), 178 (see remarks below), [2] (blank); several maps, plans & illustrations in text, full-page plan of "Aurora", 4 appendices, index; half calf; in very good condition. London; Andrew Melrose, Ltd.; [1919].
****Inscribed on title-page to J. M. Bechervaise and signed by John K. Davis, 5 / Nov. 1958 "Sorry the book itself is out of print." This copy, evidently made up by the Author for presentation to John Bechervaise, consists of the sheets (page proofs) of the "Rough Proof Only" dated "5/1/17" (? 19) and "Revise 8 Aug 1919" (with various intermediate proofreader's approval dates), with numerous corrections by the Author and by proofreader(s), especially to the preliminaries. None of the plates nor the folding map are present. Pp. 19-22 and 177-178 are supplied (bound in) in later photocopy. Pp. 51-56, together with the index (pp. 179-183) are lacking, the index doubtless not yet having been produced at that time. We have supplied (loose) copies of these missing pages for the sake of completeness. A remarkable and interesting survival from the publishing history of a rare book. #57915 **A\$950.00***

WITH THE "AURORA" IN THE ANTARCTIC

1911—1914

BY

JOHN KING DAVIS

Extra Master

Lieut. Commander R.A.N.R., F.R.G.S.

Chief Officer "NIMROD," British Antarctic Expedition, 1907-9

Master "AURORA," Australasian Antarctic Expedition, 1911-14


Commander "ROSS SEA" Relief Expedition, 1916

To J. M. Béchervaise
with best wishes from
John King Davis

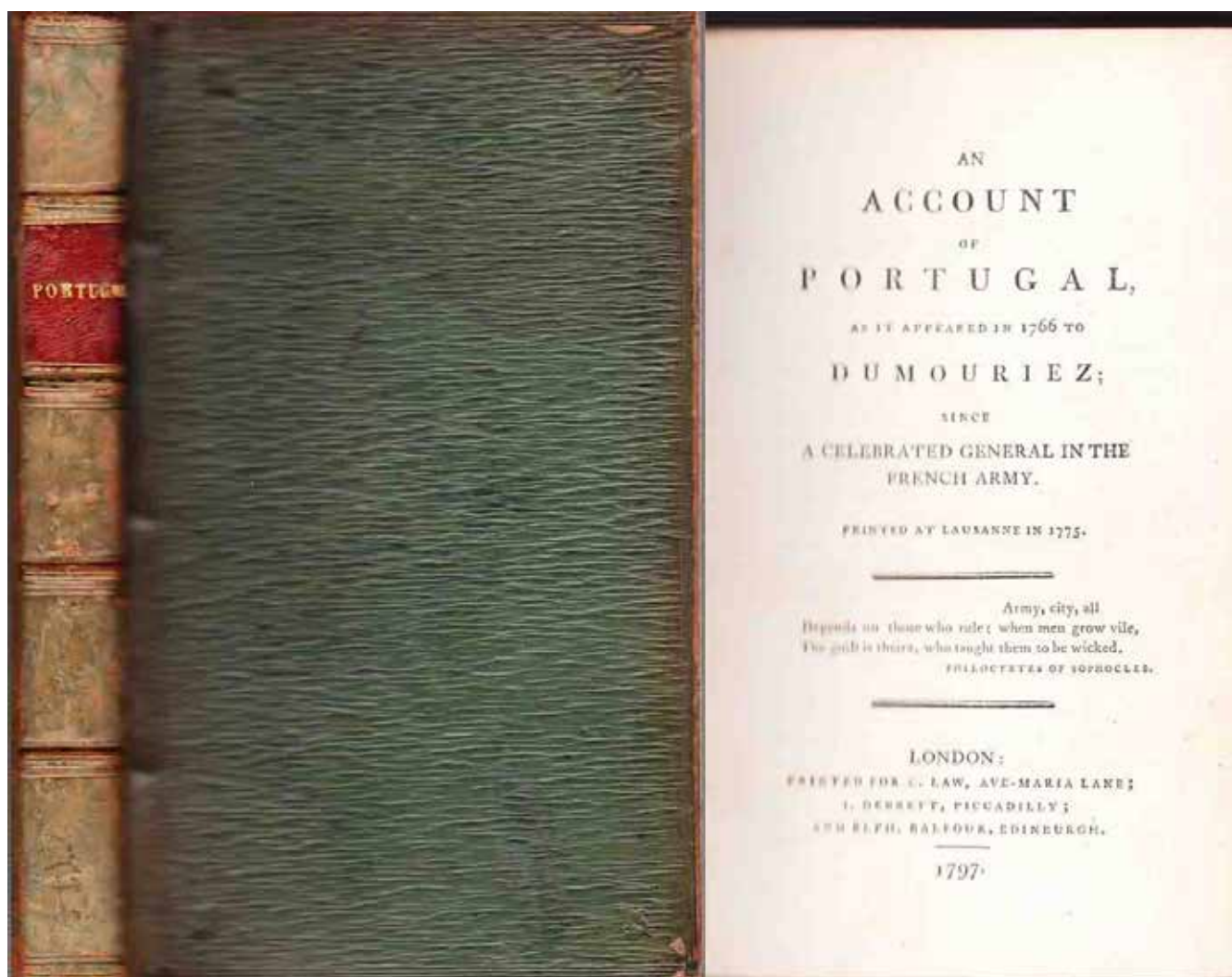
Sorry the book itself is out
of print.
5/Nov. 1958
Melbourne

LONDON: ANDREW MELROSE, LTD.
3 YORK STREET, COVENT GARDEN, W.C.2

37 **de Blosseville, Ernest. HISTOIRE DES COLONIES
PENALES DE L'ANGLETERRE DANS L'AUSTRALIE;**
Par M. Ernest de Blosseville. First Edition; pp. [iv], 596;
chronologies, 70 page descriptive bibliography, including
a section on "Voyages Imaginaires"; finely bound half blue
oasis morocco, spine gilt, with raised bands; with original
wrappers bound in place; top edge gilt, others uncut; (some
foxing but a very nice copy); scarce. Paris; Ad. le Clere et Cie,
Delaunay & Dandely; 1831. ****Ferguson 1424. Inscribed
from the Author at head of half-title (the inscription just
shaved).* #33678 **A\$750.00**



- 38 **Dumouriez**, [Charles Francois Du Perier]. **AN ACCOUNT OF PORTUGAL**, as it appeared in 1766 to Dumouriez; since a Celebrated General in the French Army. Printed at Lausanne in 1775. London: Printed for C. Law, Ave-Maria Lane; J. Debrett, Piccadilly; and Elph. Balfour, Edinburgh. 12mo, First Edition; pp. xii, 274; contemporary full olive-green straight-grained morocco (spine slightly rubbed); a fine, most attractive copy; very rare. London; Printed for C. Law [etc.]; 1797. ****General Dumouriez, then a captain of infantry, made a tour of Spain and Portugal in the years 1765 and 1766 by order of the Duke de Choiseul. His report, which displeased both Portuguese and the Spanish on account of its accuracy and bluntness, was published at Lausanne under the title "L'Etat present du royaume de Portugal en 1766", and is here published in English translation for the first time. A quarto edition was published at Hambourg, also in 1797. All editions are rare. The work is divided into four books: Book I, Geographical Description of Portugal; Book II, The Portuguese Colonies (including a substantial account of Brazil, although it seems to have escaped Borba de Moraes); Book III, The Army; Book IV, National Character and Government (including customs, architecture, summary history, the Lisbon earthquake, etc.).* #12291 **A\$1500.00**



39 **Early Closing Association: LECTURES DELIVERED BEFORE THE EARLY CLOSING ASSOCIATION**, Melbourne, 1869-70. First Collected Edition; [iv], 24, 32, 32, 20(last blank), [2] (half-page Errata slip, titled "Typographical Errors"), 24(last blank), 20, 24, 24; original cloth, gilt, with Price 5/- at foot of spine (spine ends & corners slightly rubbed); a nice copy; very scarce. Melbourne; Samuel Mullen; 1870. ****Ferguson 9351a (National Library copy only). Comprising eight lectures, each with separate title-page or drop-title:*

CONDITION & PROSPECTS OF AUSTRALIA, as compared with older lands. A Lecture delivered at the Princess Theatre, Melbourne, on May 3, 1869, by H. J. Wrixon Esq., M.P. Being the first of a course of lectures under the auspices of the Early Closing Association. Published by direction of the Committee. Melbourne: Fergusson & Moore, 1869. (Ferguson 18910).

THE ORDER AND PLAN OF CREATION: the substance of Two Lectures delivered in connection with the Early Closing Association, by Professor M'Coy, of the Melbourne University. ... First Lecture: The Order of Creation, delivered at the Princess's Theatre, on Monday, June 28, 1869 [Drop title, pp. 1-10]. Second Lecture: The Plan of Creation. Delivered at the Duke of Edinburgh Theatre, Monday, July 4, 1870 [Drop title, pp. 11-32]. (Ferguson 11891).

Second Series of Lectures under the auspices of the Early Closing Association. **HISTORY**: A Lecture Delivered in the Duke of Edinburgh Theatre, Melbourne, on 11th July, 1870, by The Rev. A. M. Henderson, President of the Congressional College of Victoria. Melbourne: Published by Samuel Mullen, 1870. (Ferguson 10362).

THE PROGRESS OF ASTRONOMY: A Lecture, Delivered in the Duke of Edinburgh Theatre, on the 25th July, 1870, by R. L. J. Ellery, Esq., Government Astronomer. [Drop title]. (Ferguson 9415).

CREATION versus DEVELOPMENT: A Lecture Delivered at the Duke of Edinburgh Theatre, on Monday, 8th August, 1870, by the Rev. J. E. Bromby, D.D., Principal of the Church of England Grammar School. [Drop title]. (Ferguson 7466).

POLITICAL PROGRESS; its Tendency and Limit: A Lecture Delivered at the Duke of Edinburgh Theatre, on Monday, 22nd August, 1870, by the Hon. H. J. Wrixon, Solicitor-General of Victoria. [Drop title]. (Ferguson 18911).

PARLIAMENTS, ELECTIONS AND CANDIDATES: A Lecture delivered at the Duke of Edinburgh Theatre, on Monday, 5th September, 1870, by R. Murray Smith, Esq. [Drop title]. (Ferguson 15842).

BEYOND THE GRAVE: A Lecture delivered at the Town Hall, on Tuesday, 15th November, 1870. By the Rev. J. E. Bromby, D.D., Principal of the Church of England Grammar School. [Drop title]. (Ferguson 7468).

All these pamphlets are scarce or very scarce, this collected issue even more so. The introduction [to this collected issue] notes: "The first lecture in this volume inaugurated the winter series, 1869, and was published in pamphlet form, but met with so limited a sale, that it was considered inexpedient to continue the experiment. ... Considerable disappointment and dissatisfaction having been expressed, at the the non-publication of the whole of the first series, the Committee determined to make arrangements for publishing each Lecture of the winter series, 1870."

The Early Closing Association was an organisation of retail workers formed in Victoria in the 1850s which had counterparts in the U.K. in the 1840s and similar organisations were founded in South Australia, Queensland and New South Wales in later years. With the object of securing improved working hours and earlier shop closing times, the organisation relied on Public Meetings and 'moral persuasion' rather than strike action. The lectures by M'Coy and Bromby are of particular interest for the ongoing debates between religion and evolution. #65569

A\$500.00


LECTURES

DELIVERED BEFORE THE

Early Closing Association,

MELBOURNE,

1869-70.



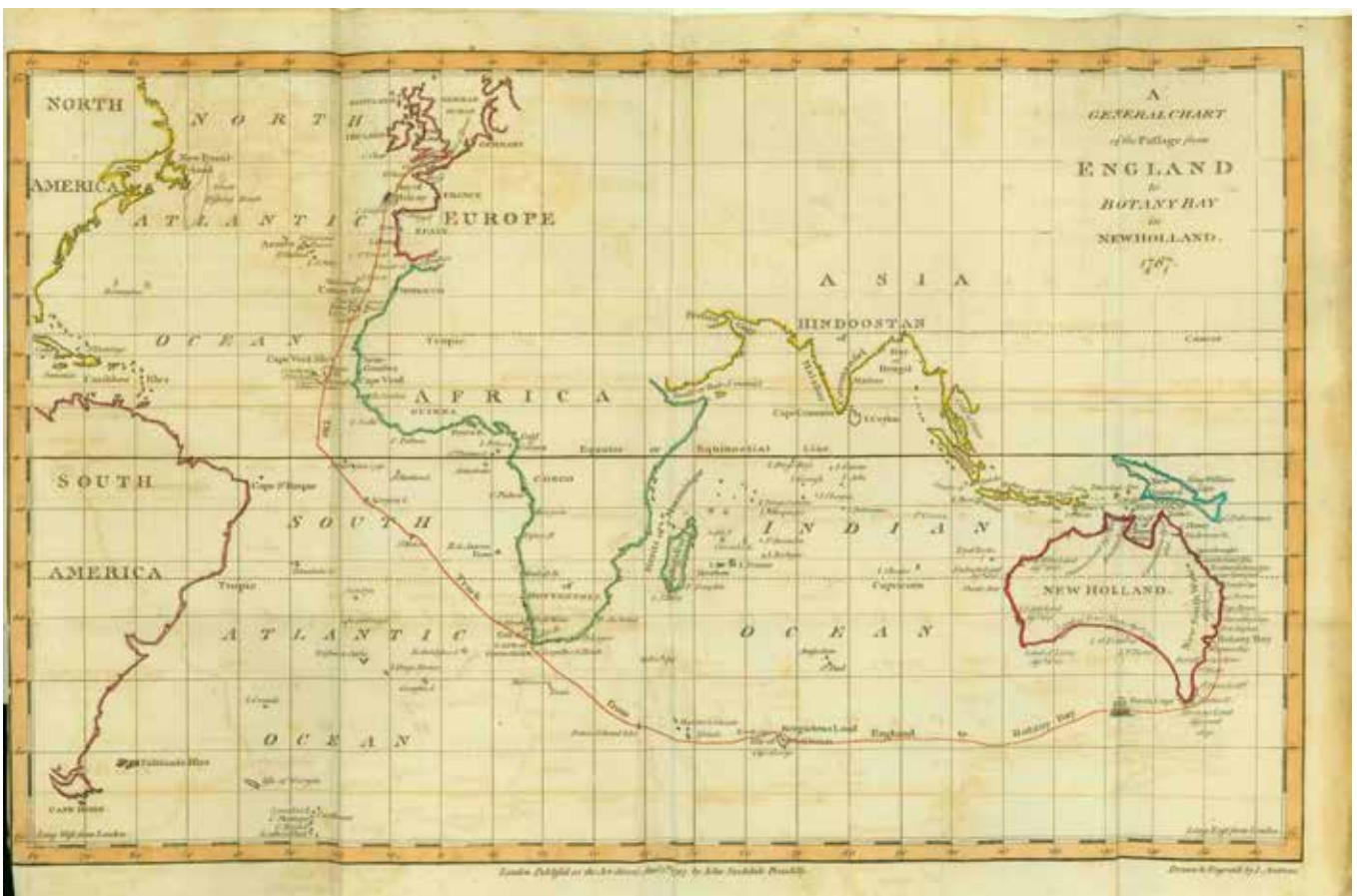
MELBOURNE :

SAMUEL MULLEN, 55 COLLINS STREET EAST.

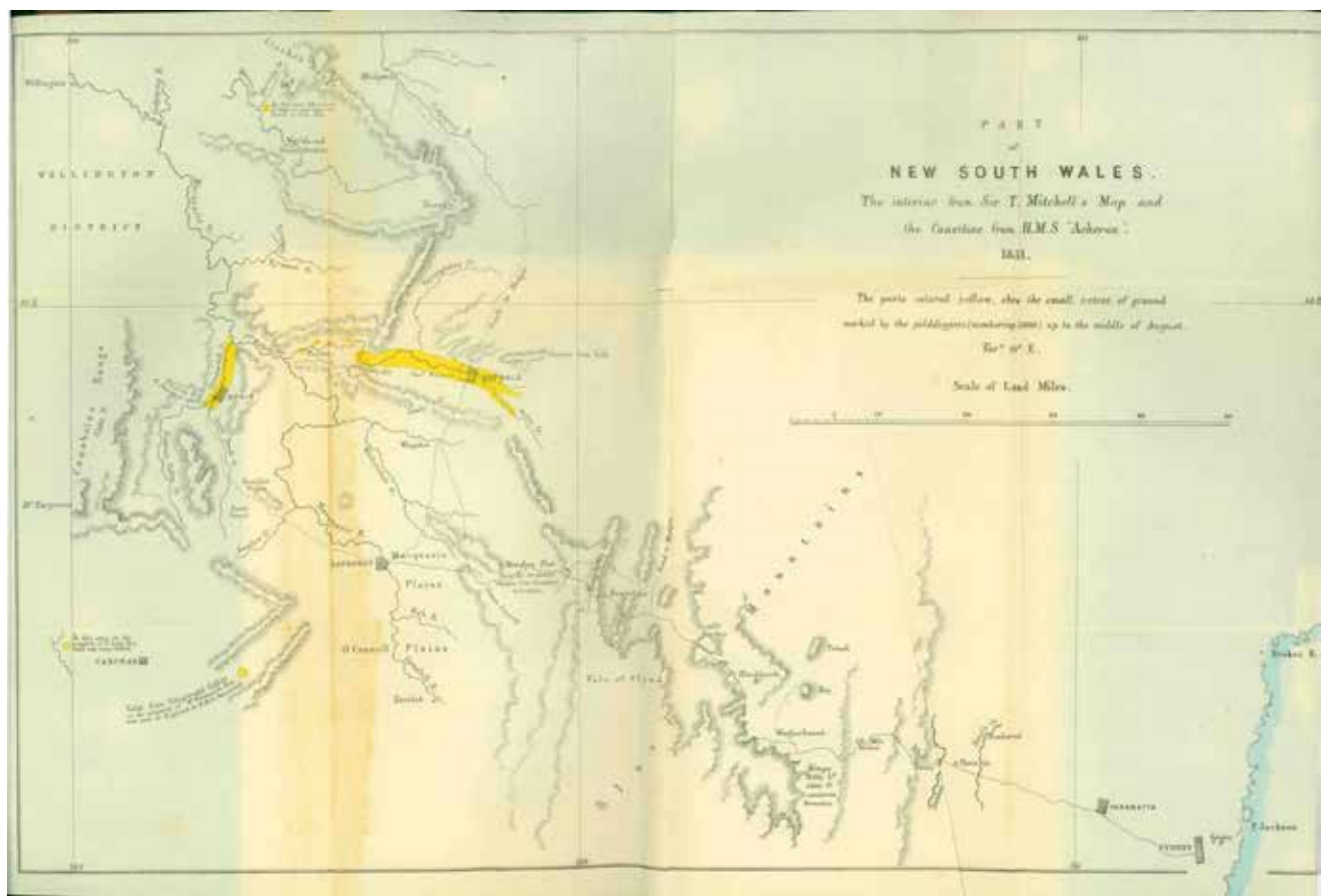
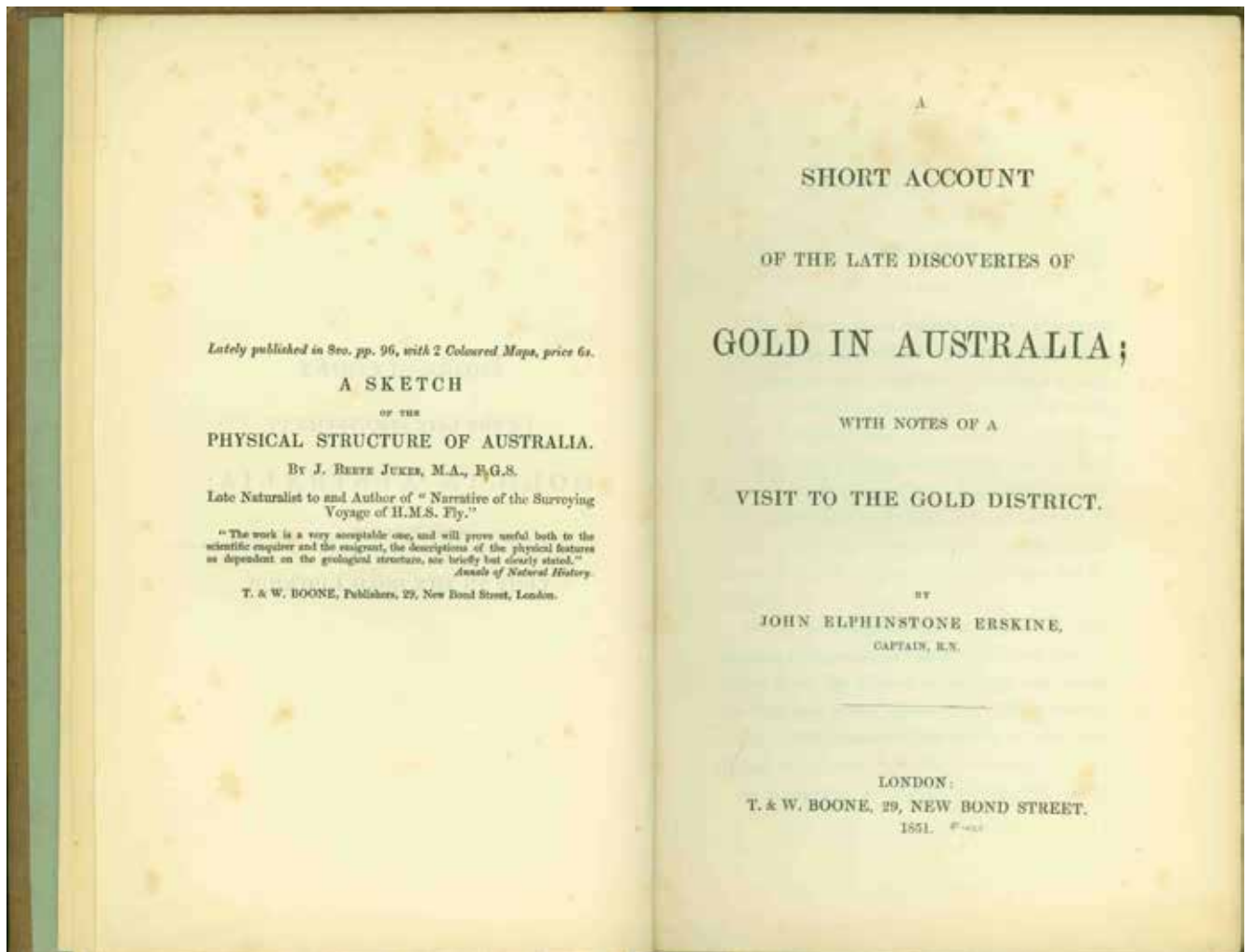
1870.

EXTENDED SECOND EDITION

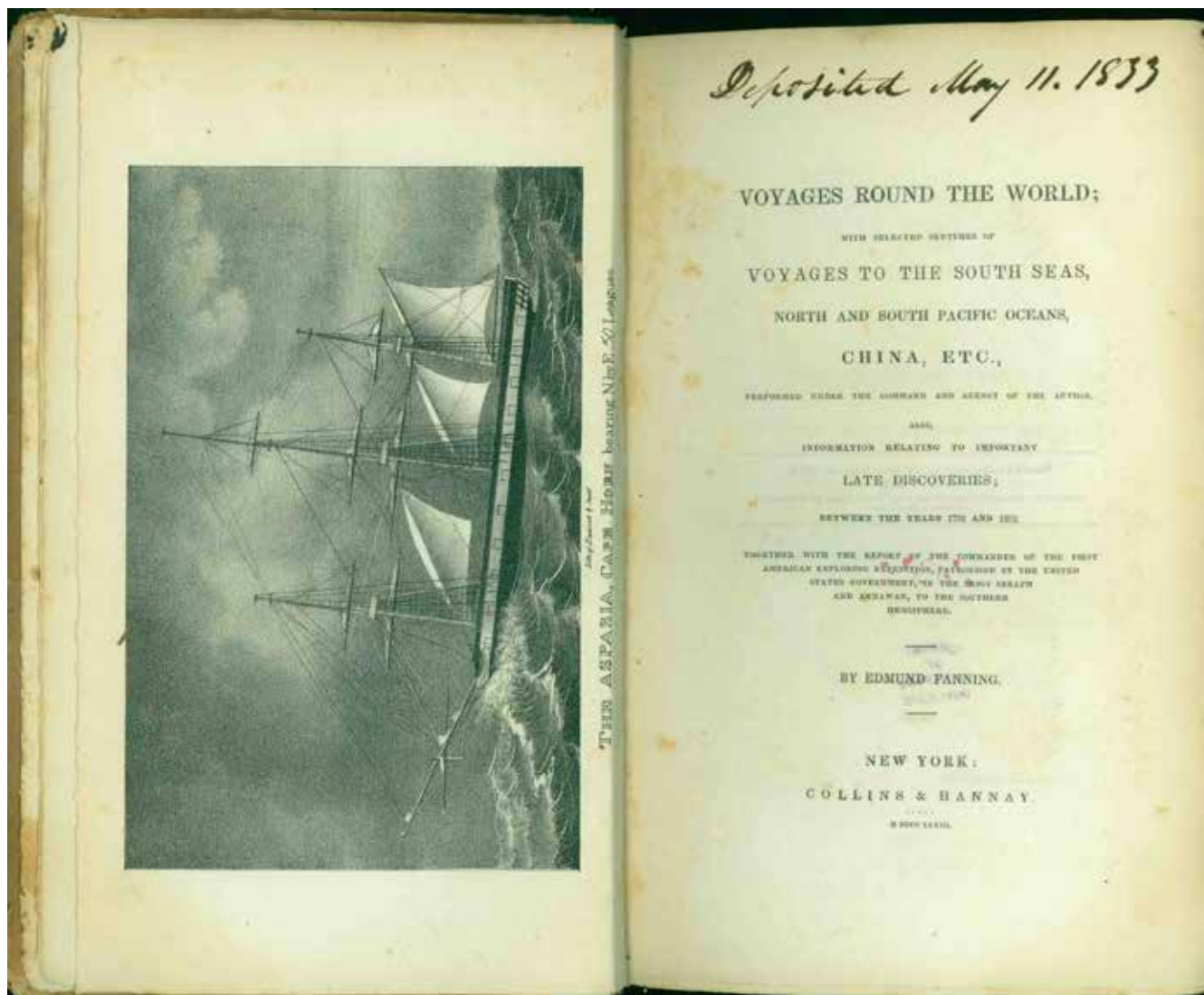
- 40 [Eden, The Right Honourable William; erroneous attribution]. **THE HISTORY OF NEW HOLLAND**, from its First Discovery in 1616, to the Present Time. With a Particular Account of its Produce and Inhabitants; and a Description of Botany Bay: Also, A List of the Naval, Marine, Military, and Civil Establishment. To which is prefixed, An Introductory Discourse on Banishment, By the Right Honourable William Eden. Illustrated with a Map of New Holland, a Chart of Botany Bay, and a General Chart from England to Botany Bay. Second Edition. London: Printed for John Stockdale, opposite Burlington-house, Piccadilly. M,DCC,LXXXVII. Entered at Stationer's Hall: Demy 8vo, Second Edition; pp. xxxvi, 254, [2](adv.); 2 folding maps, nicely hand-coloured in outline; contemporary half calf, with marbled sides (front joint cracked, but firm); a fine, clean copy, complete with the final leaf of Stockdale's advertisements; rare. London; John Stockdale; 1787. ****Ferguson 25. The Everard Im Thurn / Eric Glenie Bonython copy, with signature of the former and bookplate of the latter. Published in the same year as the first, this second edition contains a Preface extended by 10 pages and commenting on the prospects for the First Fleet. The two maps are: (1) A General Chart of the Passage from England to Botany Bay in New Holland, 1787; and (2) A New Chart of New Holland on which are delineated New South Wales, and a Plan of Botany Bay [inset]. An anonymous work, the inclusion (at pp. xxvi-xxxii) of the fourth chapter of The Principles of Penal Law by William Eden, Lord Auckland, and published fifteen years previously, has resulted in the common mis-attribution of the whole work to him. Published before the arrival of the First Fleet, 'the body of the work consists entirely, as its unknown author acknowledges, of a digest from the works of previous writers of all that was known of the "island or continent of New Holland" up to Cook and Banks. The preface, however, contains some interesting incidental remarks on the merits of the expedition [i.e. the First Fleet], although the editor considers himself precluded "from attempting to add to the multiplicity of opinions already advanced," which indicates that the work was a journalistic venture rather than a political pamphlet. A favourable opinion of the project is nevertheless expressed, and criminals are warned that "when their lives or liberties are forfeited to justice," they "have always been judged a fair subject of hazardous experiments, to which it would be unjust to expose the more valuable members of state," and they must not imagine that they are going to sit for the rest of their lives "on a bed of roses" - an argument which paraphrases the words of the 1779 Committee [that before which Joseph Banks gave the evidence recommending Botany Bay which earned him the title Father of Australia]. The chapter from Eden's Principles is put in to bolster up this argument.'* - Eris O'Brien [in] *The Foundation of Australia*, Sheed & Ward, 1937. *Accounts of the voyages of Pelsaert, Dampier, Furneaux and Cook are included.*
- #16305 A\$7500.00



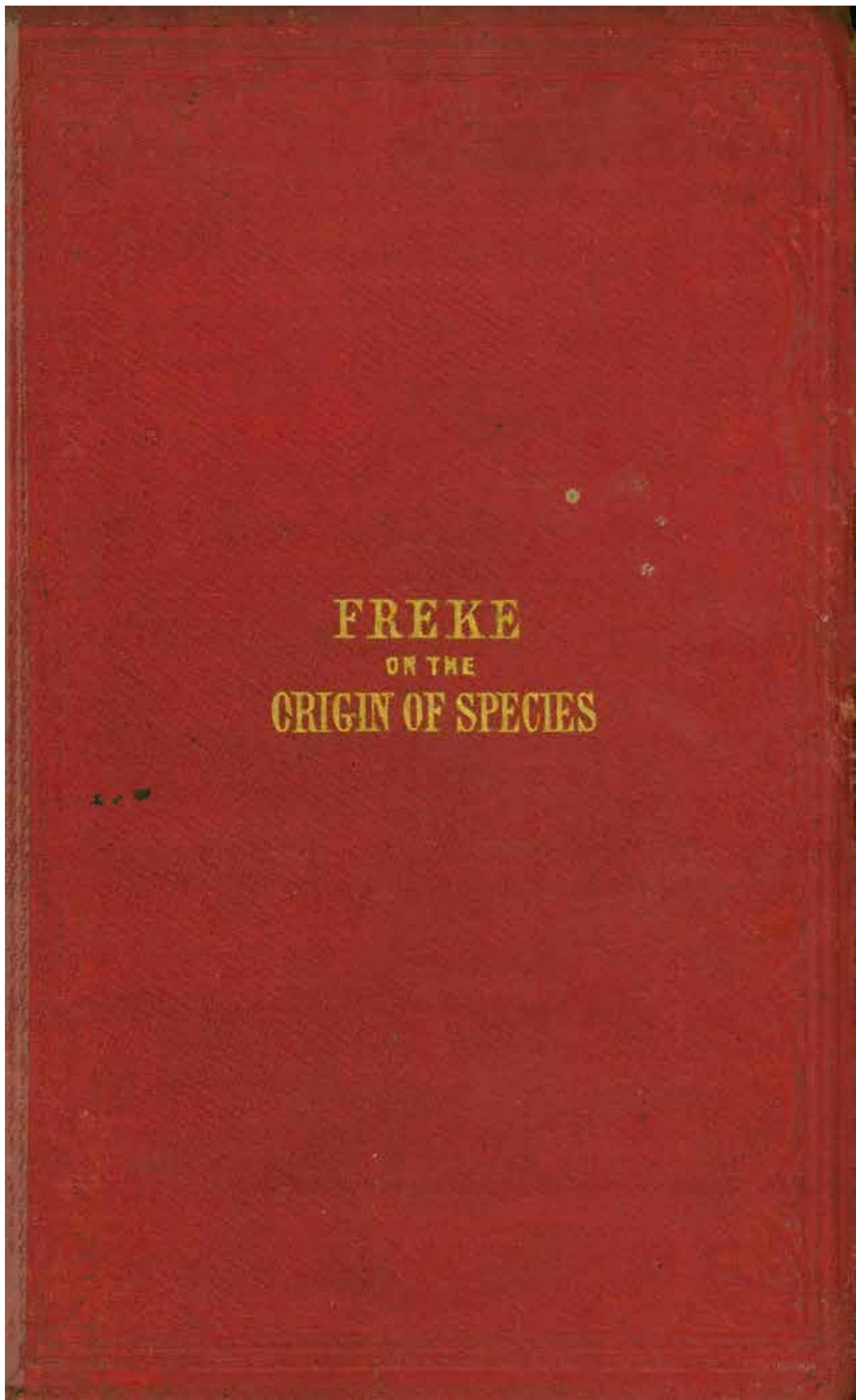
- 41 **Erskine**, John Elphinstone; Captain, R.N. **A SHORT ACCOUNT OF THE LATE DISCOVERIES OF GOLD IN AUSTRALIA**; With Notes of a Visit to the Gold District. First Edition; pp. [ii], 102(last blank); folding map (partially hand-coloured) showing the location of the goldfields; contemporary calf-backed cloth boards, armorially stamped; (first four leaves slightly foxed; otherwise fine and clean); top edge gilt, others uncut; a very good copy; rare. London; T. & W. Boone; 1851. ****Ferguson 9461 (collation inaccurate). With the bookplate of the noted historian, politician and collector, Sir William Stirling (and with a typewritten summary of his life loosely inserted). Erskine, better known for his "Journal of a Cruise among the Islands of the Western Pacific", visited Australia in 1851 and wrote this account of the discovery of gold in New South Wales on his passage back to England. He made a personal excursion to the new discoveries, or diggings, as he refers to them at Summer-hill Creek and the Turon River. His dated notes of this journey form the appendix to this volume which commences with a brief account of the earliest discoveries of the 1820s and earlier, and continues with a detailed account of the discoveries from the late 1840s onwards. The map is adapted from Mitchell's map and information from H.M.S. Acheron and drawn up by Captain John Lort Stokes for the Author. This was the first eyewitness account of the goldfields and is particularly rare in this first edition. A second edition was published in 1852; this is also of considerable rarity.* #16725 **A\$4500.00**



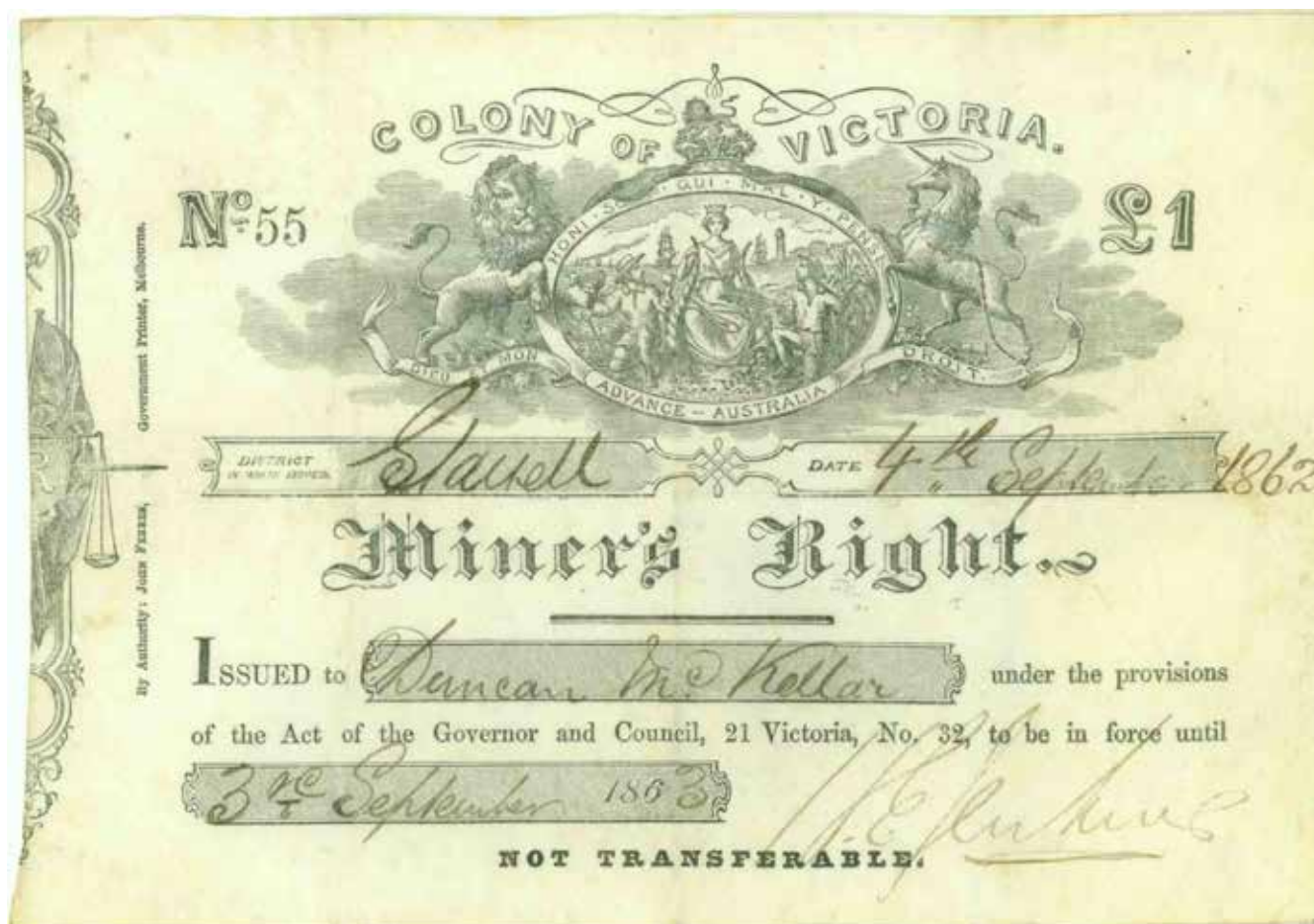
- 42 **Fanning, Edmund. VOYAGES ROUND THE WORLD;** with Selected Sketches of Voyages to the South Seas, North and South Pacific Oceans, China, Etc., performed under the Command and Agency of the Author. Also, Information Relating to Important Late Discoveries; between the Years 1792 and 1832 together with the Report of the Commander of the First American Exploring Expedition, Patronised by the United States Government, in the Brigs Seraph and Annawan, to the Southern Hemisphere. By Edmund Fanning. New York: Collins & Hannay. M DCCC XXXIII. Med. 8vo, First Edition; pp. [ii](binder's blank), xii, [13]-500(last blank), [2](binder's blank); 2 folding & 3 full-page lithographs; original brown papered boards with green linen spine and printed paper label; (very neatly rebaked, with the original backstrip and label preserved; a little scattered light foxing & a single small dark stain (6 mm) to extreme upper margin of three leaves & one plate; these blemishes however all essentially trivial); an unusually fine, very clean copy, especially the plates which are in excellent state, the paper nice and crisp throughout; an exceptional copy in original condition of a book usually found in very foxed and browned state; preserved in a well-made leather-backed cloth folding box; very rare. New York; Collins & Hannay; 1833. ****Hill, pages 100-101 (Hill 2, No. 581); Ferguson 1643; Spence 454; Renard 518. An interesting copy, with the inscription 'Deposited May 11. 1833' at head of title-page and Library of Congress duplicate stamp and number (1582) in pink ink on verso (but no other markings anywhere apart from the intriguing - date? - 2-14-32 in similar pink ink on pastedown); and from the library of Frederick Ellis of Shaw Island, with his bookplate on pastedown and signature on free endpaper. Full of interest, this is an important work giving Fanning's experiences in several voyages to the Pacific and round the world. Fanning discovered several previously unknown islands and was instrumental in sending out the expedition under Captains Palmer & Pendleton in 1829. In addition his petition to Congress and other personal efforts were largely responsible for the Act of May 14, 1836 authorizing the United States Exploring Expedition under Charles Wilkes. Fanning visited China, Fiji, Tonga, the Marquesas, King Georges Sound and the desolate island of South Georgia, and the work contains detailed accounts of sealing around the Australian coast and elsewhere in the South Seas. Amongst other material of Australian interest, Fanning gives an account of his rescue from the Marquesas of the missionary Rev. William Pascoe Crook, and an account of the Sydney trader Simeon Lord and his sandalwood and sealing ventures.* #13069 **A\$2750.00**



43 **Freke, H. ON THE ORIGIN OF SPECIES BY MEANS OF ORGANIC AFFINITY:** First Edition; pp. [viii], 136(last blank); folding table; original semi-limp cloth (rebacked, preserving original endpapers; a few light pencil marks); a very good copy; very rare. London; Longmans and Co.; 1861. ****Freke independently arrived at the conclusion that all living beings are descended from one primordial form, a doctrine he first propounded in the 'Dublin Medical Press' in 1851. However his grounds of belief and treatment of the subject were, as Darwin remarked in his 'Historical Sketch' to the sixth edition of his 'Origin of Species,' "wholly different from mine; but as Dr. Freke has now (1861) published his Essay . . . the difficult attempt to give any idea of his views would be superfluous on my part."* This copy with the signature of the original owner ("G. H. Batten") on title-page, and a double-sided leaf of closely written notes on (Erasmus) Darwin, Locke, Descartes, etc. in the same hand loosely inserted. #66746 **A\$550.00**



44 **Goldfields, Victoria: MINER'S RIGHT.** No. 55.
Colony of Victoria. £1. District in which issued (in
ms.) *Stawell*. Date (in ms.) *4th September 1862*.
Miner's Right. Issued to (in ms.) *Duncan McKellar*
under the provisions of the Act of the Governor and
Council, 21 Victoria, No. 32, to be in force until (in ms.)
3rd September, 1863. Not Transferable. [Imprint,
vertically] By Authority: John Ferres, Government Printer,
Melbourne. Lightly folded, in excellent condition; very
scarce. [Stawell; Government of the Colony of Victoria;
1863]. ****An original Miner's Right, printed on parchment
or vellum, issued to Duncan McKellar. These earlier
Miner's Rights on parchment/vellum are relatively scarce.*
#68219 **A\$550.00**



- 45 **Grant, James. *THE NARRATIVE OF A VOYAGE OF DISCOVERY***, performed in His Majesty's Vessel the Lady Nelson, of Sixty Tons Burthen, with Sliding Keels, in the Years 1800, 1801, and 1802, to New South Wales. By James Grant, Lieutenant in the Royal Navy. Including Remarks on the Cape de Verd Islands, Cape of Good Hope, the hitherto Unknown Parts of New Holland, discovered by him in his Passage (the first ever attempted from Europe) through the Streight separating that Island from the land discovered by Van Dieman [sic]: Together with Various Details of his Interviews with the Natives of New South Wales; Observations on the Soil, Natural Productions, &c. not known or very slightly treated of by former Navigators; with his Voyage home in the Brig Anna Josepha round Cape Horn; and an Account of the Present State of the Falkland Islands. To which is prefixed an Account of the Origin of Sliding Keels, and the Advantages resulting from their Use; With an Appendix of Orders, Certificates, and Examinations, relative to the Trial Cutter. The Whole illustrated with elegant Engravings. London: Printed by C. Roworth, Bell Yard, Fleet Street, for T. Egerton, Military Library, Whitehall. 1803. Demy 4to, First Edition; pp. [iv](title & dedication, versos blank), [ii](List of Encouragers), [viii](Contents, last Erratum & Directions to the Binder), [v]-xxvi(An Account of the Origin of Sliding Keels), [ii](blank), 196(last blank); large folding plan of the sliding keels, folding chart, 1 coloured & 5 b/w. plates, appendix; neatly recased in original papered boards (rebacked, with printed paper label in style similar to original, and free endpapers replaced using contemporary paper; spine ends a little worn); entirely uncut and unopened; an exceptionally fine & clean copy; rare. London; Printed for T. Egerton; 1803. ****Ferguson 375; Wantrup 75; Hill, page 126. This copy is complete with the rare "List of Encouragers" leaf AND the blank leaf d4, neither mentioned by Ferguson, and one or both not present in most copies. The plates and chart were all engraved by S. I. Neele, 352 Strand and it seems that the work was not in fact published until 1804 as while the coloured plate of the Crested Cockatoo and the plate of the Lady Nelson in the Thames are dated July 1st, 1803 and the chart is dated Dec. 27th 1803, the remaining plates (except that of the sliding keels which is undated) are all dated Jan. 10th 1804. Never having been rebound, this copy has the plates all together, before the main text, with the result that the fine coloured plate of the Crested Cockatoo which almost invariably has the text offset across it, is here unmarked and in its original glory. The "Lady Nelson" was originally sent out to survey the unknown coasts of New Holland and was later chosen to accompany Matthew Flinders' on his circumnavigation of Australia. She accompanied him when he set off, but her slow sailing meant she was unable to keep up and was forced to turn back when she ran aground off the Queensland coast. The voyage included the first navigation of Bass Strait from West to East. The "Lady Nelson" was an experimental vessel, and her performance was of considerable interest to nautical science. Grant was given command rather than the designer Captain Schanck, as it was thought that the experiment would be given a fairer trial. The sliding keels did not, however, make the impact expected in spite of the advantage they presented for surveying in shallow waters.* #21808 **A\$17,500.00**



A RARE SURVIVAL

46 **Harrison, John.** [**BROADSIDE** on deep blue paper addressed to] **PETER DAVIS, ESQ.** Mayor of Melbourne. F'cap folio; a single sheet, printed on recto only; (previously folded, and with light stains, but in excellent condition); a fine copy; rare. Richmond; The Author; 1857. ****From a disgruntled tenant, during the housing shortage consequent on the gold rushes.* #25799 **A\$2750.00**

PETER DAVIS, ESQ.

MAYOR OF MELBOURNE.

SIR,—Is it possible that you have the effrontery to come forward for re-election to that high and responsible office you have by your acts of inhumanity, bigotry, cruelty and injustice, so egregiously disgraced.

Should your overweening ambition be successful, eternal obloquy will rest upon those Electors who may return such mean-souled mammon worshippers as could vote for the elevation of such a crawling reptile as yourself, who makes the *Eleventh, or Colonial commandment*, the rule of his conduct (viz.), "Man take care of thyself, and let thy neighbour go to the Devil."

Ask that conscience which God has given you, if you are possessed of one single virtue or talent requisite for the efficient discharge of the duties of Mayor of Melbourne. "I trow not."

Through your prosy way of getting through the Cause List, a great portion of the City Police business had to be transferred to the District Court. Your predecessor would dispatch more business in one day than you (even with the aid of your amiable parasite Dr. Milton) could get through in a week; and what is more (except in the solitary instance of the Is. damages awarded to Punch as compensation for the chastisement inflicted by the infuriated Bernard) the judgments of J. T. S. were universally approved of, for he invariably tempered justice with mercy.

How many poor wretches are now pining in a noisome prison to which they have been consigned by you for the heinous crime of poverty. The groans and tears of the poor woman, whom with her two infants you committed to jail under the Vagrant Act to be lodged and fed at the public expense instead of relieving their distresses as your predecessor would have done, are registered in Heaven against you; and if I may form an opinion of your hard-heartedness as a landlord by your conduct to myself and family, many are the unfortunates you have driven from the shelter of a roof.

Have you ever read the parable of the talents—for he secured the question will one day be asked of your craven trembling soul, what amount of your hoarded wealth you have expended for the relief of suffering humanity.

I fearlessly charge you as the chief agent of my being reduced from a state of independence to that of indigence. In case your memory may be less tenacious than my own, allow me briefly to state the case. Some years ago, after having as it unfortunately turned out, let my sheep station, Swan Water, for a term of years I rented a cottage from you in Collingwood for £200 per ann. The influx of immigrants consequent upon the gold discovery rents rose rapidly to an unprecedented amount. I had to pay you then £300 per ann. However you only in that matter acted like all other landlords taking advantage of circumstances, knowing that people must have shelter at any cost. One quarter's rent (£90) was overdue, you pressed me for payment.

I entreated you to allow me time to return to the public fields where I had no doubt I could readily obtain the amount, and obviate the necessity of disposing of my right, title and interest in my station, as I had allowed the tenant the sole right of purchase during the period of his lease. What was your reply? It is stereotyped upon my brain:—If you leave Melbourne without paying my rent, I will put bailiffs in your house, and turn your family into the street. At this time Melbourne was densely crowded. I had no alternative. My property was sacrificed for £1,000, and subsequently realized £12,500. Thus was I robbed. Yet legally speaking you are no robber—yet I consider that you and the whole tribe of voracious vampires who have been and continue to be the foes of the progress and prosperity of the Colony, possess all the vile propensities of the thief without the redeeming trait of his physical courage. *An excuse!*

Your obedient Servant,

JOHN HARRISON.

Brougham Street, Richmond, Oct. 21st, 1857.

P.S.—Were it not to save you from the melancholy fate of the frog in the tub, I would not remind you of the low position you held on fortune'sickle wheel the first time I had the honour of meeting you "a long time ago," at Government House, Sydney, when you wore the badge of servitude, and occasionally, (so I was informed) acted as coachman; but this is apocryphal as you evidently do not exhibit the expert dexterity by your rigorous treatment of the Huss Drivers who may have the misfortune to be brought before you for some trifling breach of the Hackney Carriage Act.


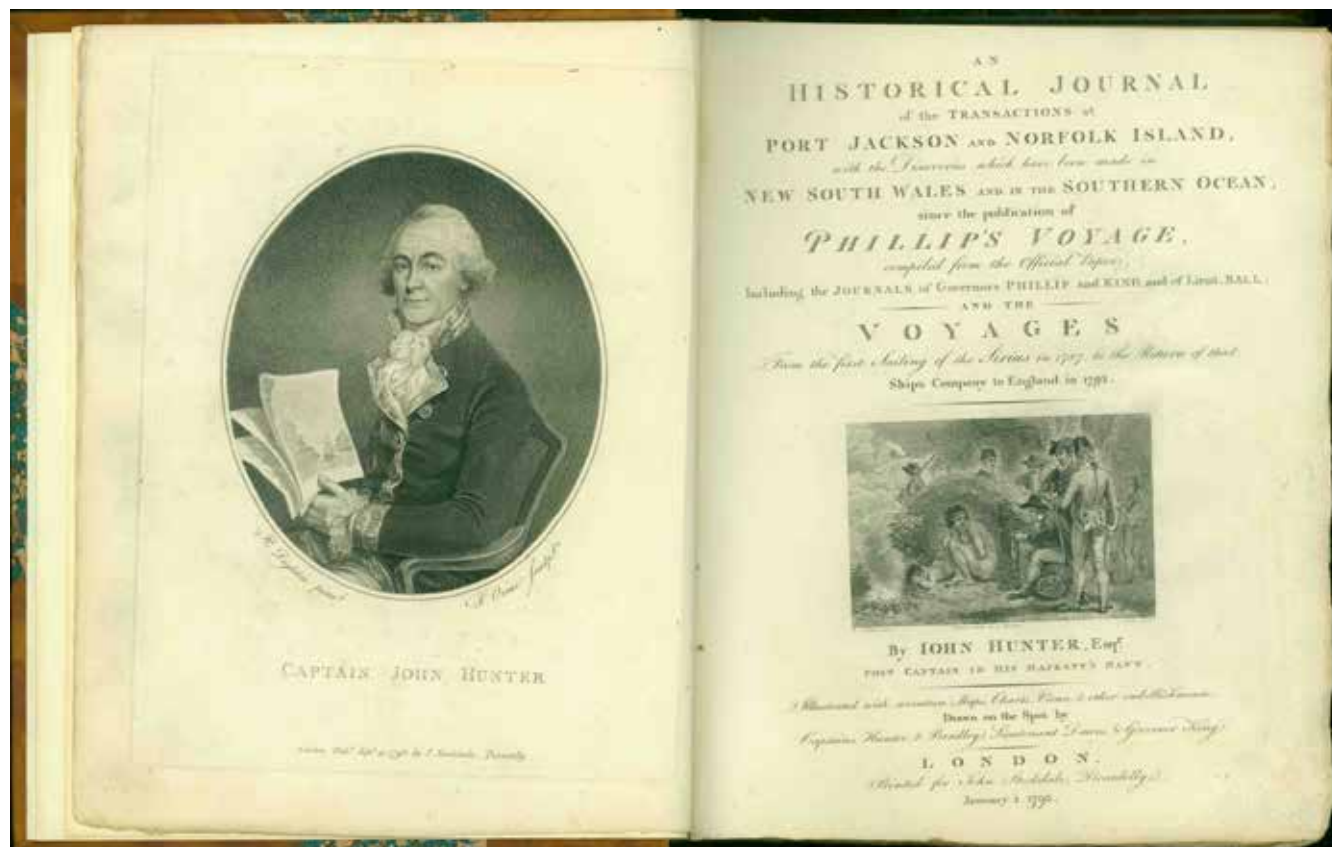
I trust that when you retire into private life after the 9th proximo, to enjoy the "Occasional dignities," you will ponder over the events of your past life and in some moments spare for the misery you have caused to your tenants and unfortunate mortgagees, by discharging for their relief a portion of the wealth your insatiable avarice extorted at their hour of need. Do this, and rest assured it will be a better passport to Heaven than making "lung prayers in the market place," and counting your hair over your eyebrows.

"We meet again at Philippi."

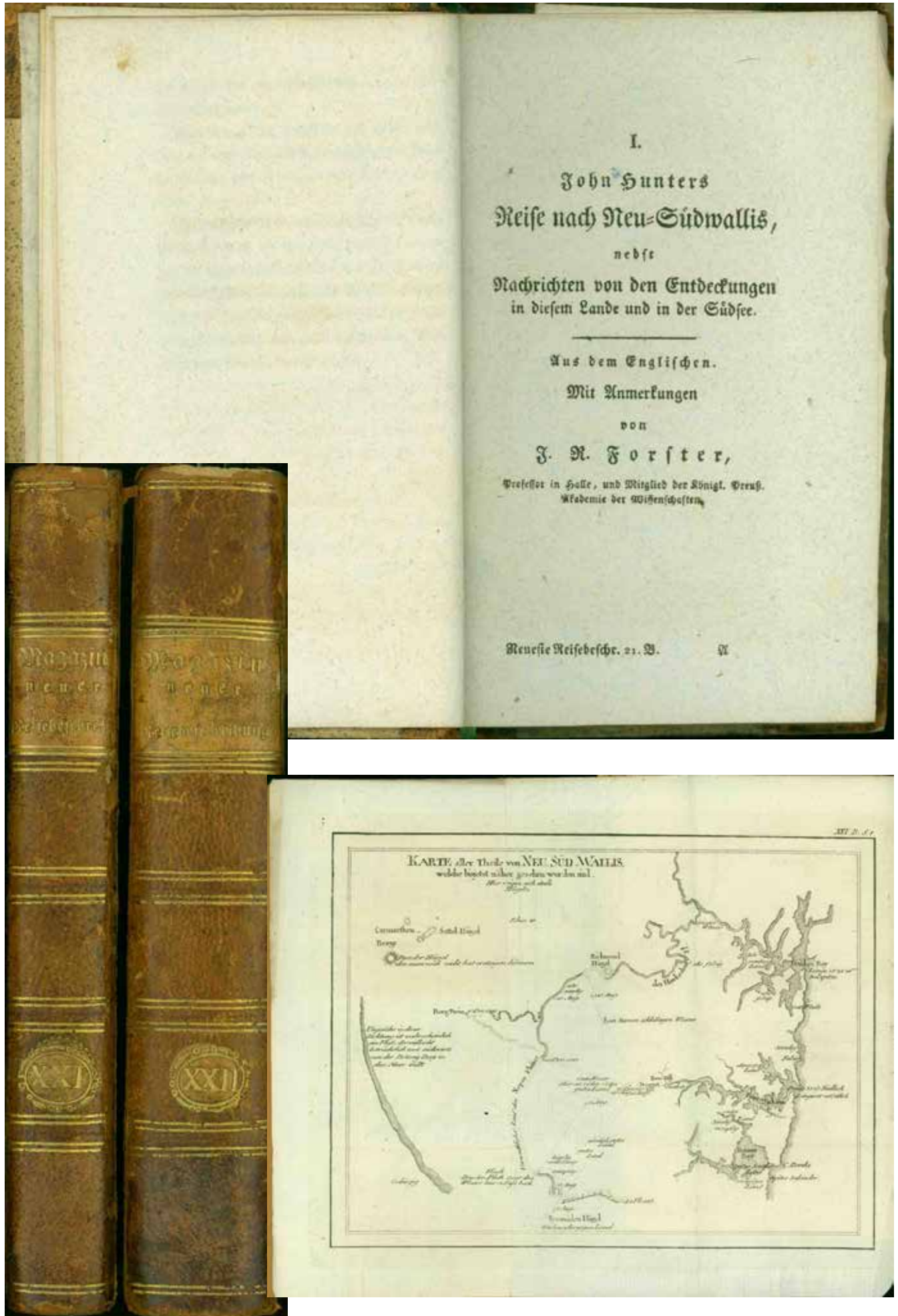
J. H.

**WITH THE EARLIEST PICTORIAL REPRESENTATION
OF THE SETTLEMENT**

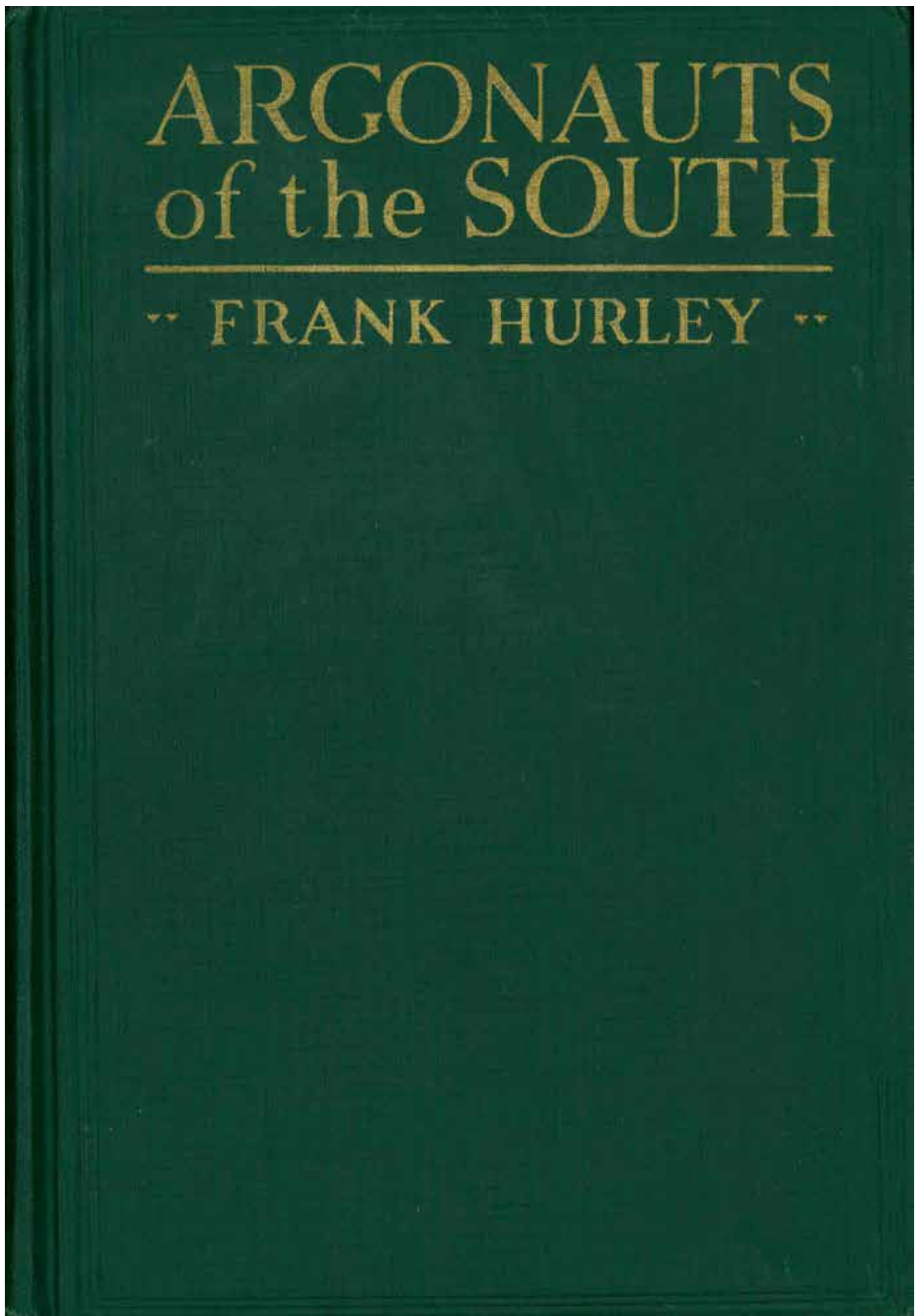
- 47 **Hunter, John; Esqr. Post Captain in His Majesty's Navy. AN HISTORICAL JOURNAL OF THE TRANSACTIONS AT PORT JACKSON AND NORFOLK ISLAND**, with the Discoveries which have been made in New South Wales and in the Southern Ocean, since the publication of Phillip's Voyage, compiled from the Official Papers; Including the Journals of Governors Phillip and King, and of Lieut. Ball; and the Voyages From the first Sailing of the Sirius in 1787, to the Return of that Ship's Company to England in 1792. Illustrated with seventeen Maps, Charts, Views, & other embellishments, drawn on the Spot by Captains Hunter, & Bradley, Lieutenant Dawes & Governor King. London. Printed for John Stockdale, Piccadilly, January 1, 1793. Thick roy. 4to, First Edition; engraved title, pp. [viii](Contents), [viii] (List of Subscribers, 6pp., last blank, & List of Plates, verso blank), 584(last blank); portrait, title-vignette, 2 folding & 3 full-page charts, 10 plates; modern half calf, with marbled sides in period style, top edge gilt, others uncut (some minor marginal dust-soiling to a few leaves & slight staining to outside edge of the two folding charts; slight loss of blank margin only to last leaf of text); a very fine, sound, complete and tall copy, the top edge barely trimmed for the gilding, with nothing cropped from the title-page as often, unfortunately, occurs; rare in such condition. London; John Stockdale; 1793. ****Ferguson 152; Wantrup, Pp. 68-71. The plates in particular are very fine and clean, with excellent impressions. Apart from the work's general and obvious importance, it should be noted that the plate - "View of the Settlement on Sydney Cove, Port Jackson 20th August, 1788, Drawn by S. Dayes from a Sketch of I. Hunter", executed less than eight months after the arrival of the First Fleet, is the earliest pictorial representation of the settlement, and the plate opposite page 414, a particularly fine impression of 'A Family of New South Wales,' is engraved by William Blake.* #21544 **A\$9500.00**




- 48 **Hunter, John. REISE NACH NEU-SUDWALLIS**, nebst Nachrichten von den Entdeckungen in diesem Lande und in der Sudsee. Aus dem Englischen. Mit Anmerkungen von J. R. Forster, Professor in Halle, und Mitglied der Konigl. Preuss. Akademie der Wissenschaften. 2 vols., f^cap 8vo, First Edition; Vol. I, pp. viii, 280 (last 2 blank); 2 folding maps, 2 folding plates; Vol. II, pp. iv, 460 (last 2 blank); contemporary half roan, with speckled paper sides (corners a little rubbed); a nice pair; rare. [Vienna; F. A. Schrambl; 1795]. ****Comprising Volumes 21 and 22 of the "Magazin von merkwürdigen neuen Reisebeschreibungen. Aus fremden Sprachen übersetzt und mit erläuternden Anmerkungen begleitet. Wien, gedruckt und verlegt ben F. A. Schrambl. 1795."* The second volume contains three related materials including extracts from Governor Phillip's despatches, King's account of Norfolk Island and Forster's translation of George Hamilton's account of the Pandora voyage: [1] Arthur Phillips Tagebuch während seines Ausenhaltes in Neu-Sudwallis. [2] Lieutenant Kings Nachrichten von der Norfolk-Insel. [3] Reise um die Welt in der konigl. Fregatte Pandora, unter Anführung des Kapitäns Edwards, wharend der Jahre 1790, 1791 und 1792. Nebst Entdeckungen in der Sudsee n. f. w. Beschrieben von Georg Hamilton. [Ferguson 223 — National Library of Australia the only complete set listed]. #41815 **A\$1950.00**



- 49 **Hurley**, Captain Frank. **ARGONAUTS OF THE SOUTH:** Being a Narrative of Voyagings and Polar Seas and Adventures in the Antarctic with Sir Douglas Mawson and Sir Ernest Shackleton. With 75 illustrations and maps. Med. 8vo, First Edition; pp. [ii](blank), xvi, 290, [2](blank); 2 folding maps, 70 plates containing 75 illustrations; pictorial endpapers; top edge gilt, others uncut; original green cloth, lettered in gilt on spine and front board; (spine ends a little worn; gilt on top edge rubbed); a very good copy, internally fine and clean; scarce. New York and London; G. P. Putnam's Sons, The Knickerbocker Press; 1925. ****Spence 615; Renard 768; Rosove 178.A1.* #4040 **A\$1350.00**

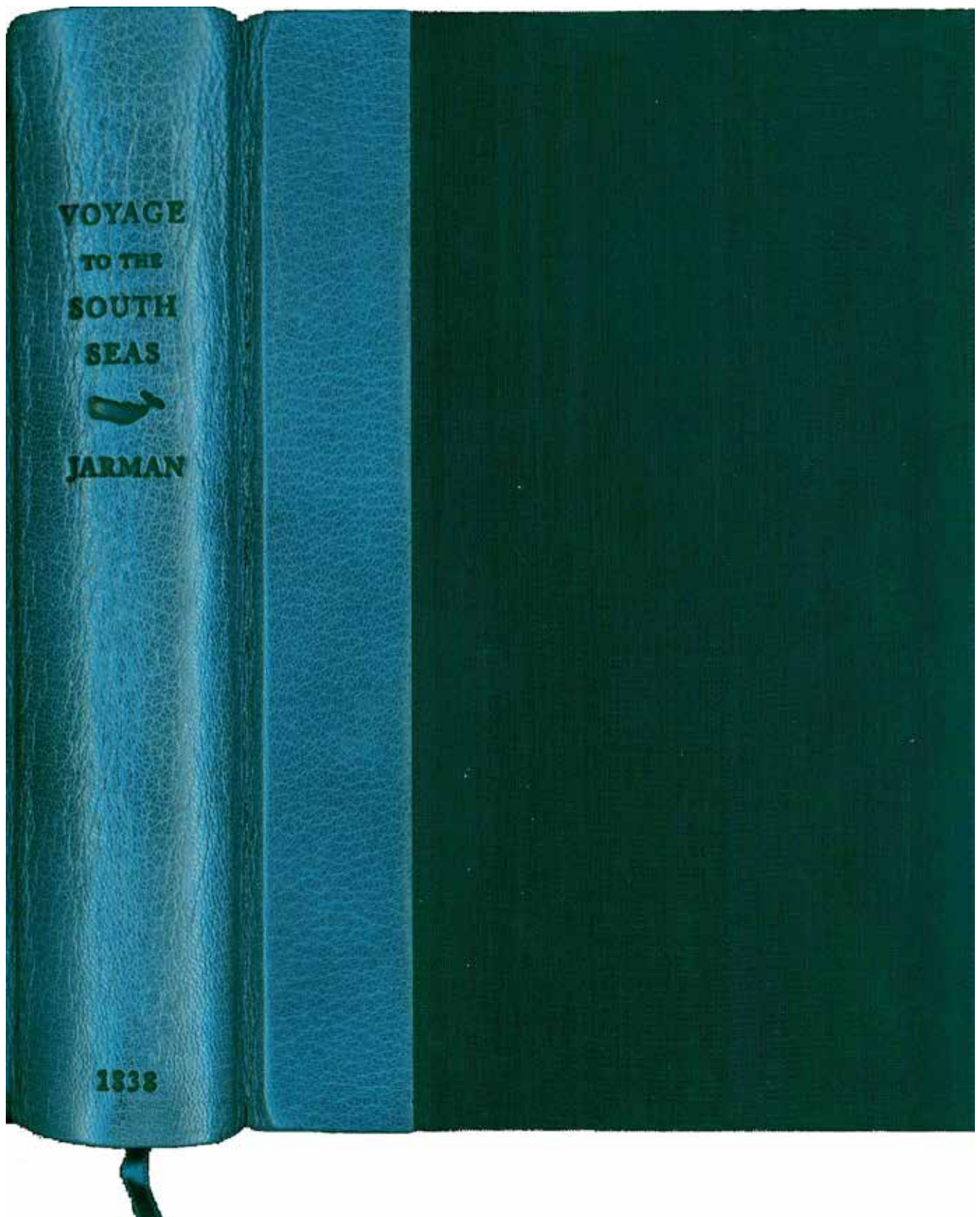


- 50 **Jarman, Robert. JOURNAL OF A VOYAGE TO THE SOUTH SEAS, IN THE "JAPAN,"** employed in the Sperm Whale Fishery, under the Command of Capt. John May. By Robert Jarman. First published at Beccles and London in 1838. Edited, with an Introduction, Notes, Chronology, and Index, by Robert M. Warneke, and faithfully reprinted from the original. Melbourne: Edition Renard 2009. 8vo, Limited New Edition; pp. XII, vi, 242, [243]-318; portrait, introduction, extensive notes, chronology, references and index; fully section-sewn on tapes and hand-bound in full linen, with printed labels on spine and front board; top edge dyed, marker ribbon. Melbourne; Edition Renard; 2009. ****Limited edition of 100 numbered copies within the overall limitation of 200 copies for sale. A new edition of the very rare account first published in two issues in 1838 and until now never reprinted - see Forbes 1104, also Bagnall 2685 and Ferguson 2526 (and 2526a). Robert Jarman, the son of a printer at Beccles, joined the crew as a young man of twenty years on a whaling voyage to the South Seas in 1831. During the next three to four years young Robert's forecastle jottings were transformed into a lively and well-crafted tale. The primary theme is the hard, unrelenting search for whales, reflected in Jarman's methodical recording of encounters with other whalers and elaborated with graphic descriptions of the excitements and dangers of whaling with the inevitable accidents, injuries, and tragic deaths. After cruising the Japan Sea, the ship reached the Hawaiian Islands at the end of October 1832 and anchored at Honolulu. "The author noted 18 whalers in port. He describes the harbor and the method by which ships were towed in, and the Honolulu Fort, and the town and its native people" (Forbes). He tells also of surviving gales and near disaster when the Japan was dismasted in a hurricane, which forced the stricken ship to Sydney for extensive repairs. Jarman gives an interesting account of Sydney, with perceptive comments on convicts and their management and the Aborigines and their customs including the use of the boomerang. Subsequently the ship cruised around Rotuma, the Fiji Islands and New Zealand before returning to England. Along the way Jarman gives accounts of visits to bays and islands to trade for fresh provisions, and of longer stays at various ports for wood, water and to benefit the crew. A welcome respite from the rigors and grinding repetition of shipboard life, Jarman was obviously captivated by those of the natives who were friendly, and he perceptively and sympathetically described their modes of life, customs, and the effects of European intercourse and colonization. The scope and appeal of this book is enhanced by some lengthy passages on natural history, including observations on the social behaviour of sperm whales and encounters with sharks, other fish and birds. Because of several chance but pertinent events he was able to include commentaries on several dramatic episodes of Pacific maritime history, such as the Bligh mutiny and its aftermath, and recent massacres of ships crews by islanders — a constant fear for lightly-armed visiting whalers.* #27824 **A\$195.00**



DELUXE EDITION


- 51 **Jarman, Robert. JOURNAL OF A VOYAGE TO THE SOUTH SEAS, IN THE "JAPAN;"** employed in the Sperm Whale Fishery, under the Command of Capt. John May. By Robert Jarman. First published at Beccles and London in 1838. Edited, with an Introduction, Notes, Chronology, and Index, by Robert M. Warneke, and faithfully reprinted from the original. Melbourne: Edition Renard 2009. 8vo, Deluxe Limited New Edition; pp. XII, vi, 242, [243]-318; portrait, introduction, extensive notes, chronology, references and index; fully section-sewn on tapes and hand-bound in original half grey goatskin with black moire cloth sides, top edge dyed, and marker ribbon. Melbourne; Edition Renard; 2009. ****Deluxe limited edition of 70 numbered copies within the overall limitation of 200 copies for sale. A new edition of the very rare account first published in two issues in 1838 and until now never reprinted - see Forbes 1104, also Bagnall 2685 and Ferguson 2526 (and 2526a). Robert Jarman, the son of a printer at Beccles, joined the crew as a young man of twenty years on a whaling voyage to the South Seas in 1831. During the next three to four years young Robert's forecandle jottings were transformed into a lively and well-crafted tale. The primary theme is the hard, unrelenting search for whales, reflected in Jarman's methodical recording of encounters with other whalers and elaborated with graphic descriptions of the excitements and dangers of whaling with the inevitable accidents, injuries, and tragic deaths. After cruising the Japan Sea, the ship reached the Hawaiian Islands at the end of October 1832 and anchored at Honolulu. "The author noted 18 whalers in port. He describes the harbor and the method by which ships were towed in, and the Honolulu Fort, and the town and its native people" (Forbes). He tells also of surviving gales and near disaster when the Japan was dismasted in a hurricane, which forced the stricken ship to Sydney for extensive repairs. Jarman gives an interesting account of Sydney, with perceptive comments on convicts and their management and the Aborigines and their customs including the use of the boomerang. Subsequently the ship cruised around Rotuma, the Fiji Islands and New Zealand before returning to England. Along the way Jarman gives accounts of visits to bays and islands to trade for fresh provisions, and of longer stays at various ports for wood, water and to benefit the crew. A welcome respite from the rigors and grinding repetition of shipboard life, Jarman was obviously captivated by those of the natives who were friendly, and he perceptively and sympathetically described their modes of life, customs, and the effects of European intercourse and colonization. The scope and appeal of this book is enhanced by some lengthy passages on natural history, including observations on the social behaviour of sperm whales and encounters with sharks, other fish and birds. Because of several chance but pertinent events he was able to include commentaries on several dramatic episodes of Pacific maritime history, such as the Bligh mutiny and its aftermath, and recent massacres of ships crews by islanders — a constant fear for lightly-armed visiting whalers.* #27823 **A\$325.00**



ONE OF THIRTY COPIES

- 52 **Jarman, Robert. JOURNAL OF A VOYAGE TO THE SOUTH SEAS, IN THE "JAPAN;"** employed in the Sperm Whale Fishery, under the Command of Capt. John May. By Robert Jarman. First published at Beccles and London in 1838. Edited, with an Introduction, Notes, Chronology, and Index, by Robert M. Warneke, and faithfully reprinted from the original. Melbourne: Edition Renard 2009. 8vo, Special Limited New Edition; pp. XII, vi, 242, [243]-318; portrait, introduction, extensive notes, chronology, references and index; fully section-sewn on tapes and finely hand-bound in full grey goatskin, all edges dyed, with marker ribbon, housed in a buckram slipcase with title labels. Melbourne; Edition Renard; 2009. ****Special limited edition of 30 numbered copies only, within the overall limitation of 200 copies. A new edition of the very rare account first published in two issues in 1838 and until now never reprinted - see Forbes 1104, also Bagnall 2685 and Ferguson 2526 (and 2526a). Robert Jarman, the son of a printer at Beccles, joined the crew as a young man of twenty years on a whaling voyage to the South Seas in 1831. During the next three to four years young Robert's forecandle jottings were transformed into a lively and well-crafted tale. The primary theme is the hard, unrelenting search for whales, reflected in Jarman's methodical recording of encounters with other whalers and elaborated with graphic descriptions of the excitements and dangers of whaling with the inevitable accidents, injuries, and tragic deaths. After cruising the Japan Sea, the ship reached the Hawaiian Islands at the end of October 1832 and anchored at Honolulu. "The author noted 18 whalers in port. He describes the harbor and the method by which ships were towed in, and the Honolulu Fort, and the town and its native people" (Forbes). He tells also of surviving gales and near disaster when the Japan was dismasted in a hurricane, which forced the stricken ship to Sydney for extensive repairs. Jarman gives an interesting account of Sydney, with perceptive comments on convicts and their management and the Aborigines and their customs including the use of the boomerang. Subsequently the ship cruised around Rotuma, the Fiji Islands and New Zealand before returning to England. Along the way Jarman gives accounts of visits to bays and islands to trade for fresh provisions, and of longer stays at various ports for wood, water and to benefit the crew. A welcome respite from the rigors and grinding repetition of shipboard life, Jarman was obviously captivated by those of the natives who were friendly, and he perceptively and sympathetically described their modes of life, customs, and the effects of European intercourse and colonization. The scope and appeal of this book is enhanced by some lengthy passages on natural history, including observations on the social behaviour of sperm whales and encounters with sharks, other fish and birds. Because of several chance but pertinent events he was able to include commentaries on several dramatic episodes of Pacific maritime history, such as the Bligh mutiny and its aftermath, and recent massacres of ships crews by islanders — a constant fear for lightly-armed visiting whalers.* #27822

A\$625.00



53 **Jukes, J.** Beete; M.A. F.G.S., Naturalist to the Expedition, [etc.].
NARRATIVE OF THE SURVEYING VOYAGE OF H.M.S. FLY,
 commanded by Captain F. P. Blackwood, R.N., in Torres Strait, New
 Guinea, and other Islands of the Eastern Archipelago, during the Years 1842-
 1846: Together with an Excursion into the Interior of the Eastern Part of
 Java. 2 vols., First Edition; Vol. I, pp. 4(inserted adv.), xiv, 424(last blank),
 [2]+8(all inserted adverts.); folding map, 10 plates & 15 text illustrations;
 Vol. II, pp. [iv](inserted adv.), [ii](inserted adv., verso blank), viii, 362,
 8(inserted adv.); folding map, 9 plates & 3 text illustrations, 10 appendices
 (including 2 on linguistics); some occasional mild foxing to some plates,
 but generally clean, uncut in the original binding of blue cloth (spines faded
 & some very light rubbing); a fine set; scarce. London; T. & W. Boone;
 1847. ****Ferguson 4549; Hill, p. 159; Wantrup 92a; Not in Abbey, though
 it clearly qualifies. The advertisements are similar in number and content to
 those noted by Wantrup for the first issue but with some minor variations as
 to placing, etc. Of the plates, 4 are lithographs of natural history subjects, 3
 are wood engravings and the remaining 12 are fine aquatints by Harden S.
 Melville. This was an important voyage, undertaken to survey the north-eastern
 parts of Australia, Torres Strait and New Guinea. The Great Barrier Reef was
 surveyed in considerable detail and Jukes's observations on its natural history
 and geology are of great importance and were strongly supportive of Darwin's
 theory of coral reef formation. The Fly River in New Guinea was discovered
 on this expedition and there are important accounts of Timor, Dutch Java,
 Bali, Singapore & Malacca. The appendices include important papers on the
 languages of Torres Strait and the Oceanic peoples.* #68043 **A\$4800.00**



ENTRANCE WITH PARTY AT MICHILIE RIVER.

NARRATIVE
OF THE
SURVEYING VOYAGE OF H.M.S. FLY,

COMMANDER BY
CAPTAIN F. P. BLACKWOOD, R.N.

IN
TORRES STRAIT, NEW GUINEA, AND OTHER ISLANDS
OF THE EASTERN ARCHIPELAGO,
DURING THE YEARS 1842-1846:

TOGETHER WITH
AN EXCURSION
INTO THE
INTERIOR OF THE EASTERN PART OF JAVA.

BY
J. BEETE JUKES, M.A. F.G.S.
NATURALLY TO THE EXPEDITION,
AUTHOR OF "EXCURSIONS IN NEWGUINEA."

Published by permission of the Lords Commissioners of the Admiralty.

IN TWO VOLUMES.
VOL. I.

LONDON:
T. & W. BOONE, NEW BOND STREET.
1847.

54 **King, Phillip Parker. NARRATIVE OF A SURVEY OF THE
INTERTROPICAL AND WESTERN COASTS OF AUSTRALIA.**

Performed between the Years 1818 and 1822. By Captain Phillip P. King, R.N., F.R.S., F.L.S., and Member of the Royal Asiatic Society of London. With an Appendix, containing Various Subjects relating to Hydrography and Natural History. In two volumes, illustrated by plates, charts and wood-cuts. Vol. I [Vol. II]. London: John Murray, Albemarle-street. MDCCCXXVII. 2 vols., First Edition; Vol. I, pp. [ii](half-title, verso blank), [iv](title-page, verso colophon & dedication, verso blank), [v]-xl(last blank), 452; folding chart, 7 plates, 5 wood-cuts in text (including title-vignette), Errata slip (at page 1); Vol. II, pp. viii, 638(last blank); folding chart, 6 plates (1 folding), 3 wood-cuts in text (including title-vignette), Errata slip (at page 1), 13 appendices (10 on meteorology, & navigation & geography), also list and description of natural history objects collected, geology & native languages; entirely uncut in early twentieth-century hard-grained morocco, with papered sides & marbled endpapers; (some foxing to plates of second volume & to margins only of some text leaves of both volumes); a very good, attractive set; rare. London; John Murray; 1827. ****Ferguson 1130; Wantrup 84b; Abbey 573. Inserted before the half-title in Volume I is an unrelated 16-page publisher's catalogue from Longman, Rees, Orme, Brown, & Green, dated January 1827. This is the second issue of this work, as usually found, with the cancel title-pages. A very few copies were issued with the date 1826; these are of the greatest rarity. The work is of great importance: Phillip Parker King (the son of Governor Philip Gidley King) was born at Norfolk Island, and became one of Britain's leading hydrographers. His work considerably furthered the geographical knowledge of the Australian coasts. His charts were very accurate and his extensions and additions to those of Flinders on the Northern and Western coasts of Australia were for many years in practical use by the Admiralty (well into the twentieth century). He was made a Fellow of the Royal Society in 1824.* #43380

A\$4500.00



NARRATIVE OF A SURVEY
OF THE
INTERTROPICAL AND WESTERN
COASTS OF AUSTRALIA.

PERFORMED BETWEEN
THE YEARS 1818 AND 1822.

BY
CAPTAIN PHILLIP P. KING, R.N., F.R.S., F.L.S.,
AND MEMBER OF THE ROYAL ASIATIC SOCIETY OF LONDON.

WITH
AN APPENDIX.

CONTAINING
VARIOUS SUBJECTS RELATING TO HYDROGRAPHY AND
NATURAL HISTORY.



Vol. I. p. 3000 7.

IN TWO VOLUMES,

ILLUSTRATED BY PLATES, CHARTS, AND WOOD-CUTS.

VOL. I.

LONDON:
JOHN MURRAY, ALBEMARLE STREET.

MDCCCXVII.

1857

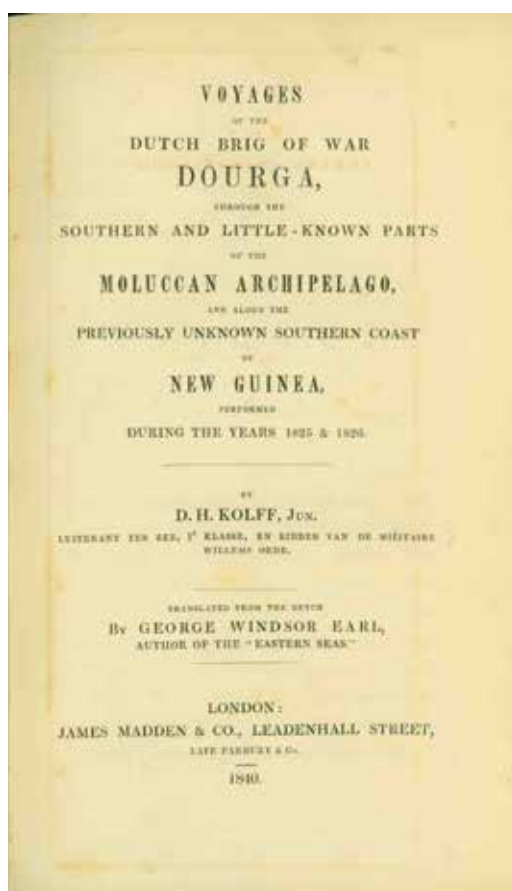


VIEW OF SOUTH WEST BAY, COAST OF AUSTRALIA.
RENDERED ACCORDING TO THE SURVEY.

Engraved by J. H. P. King, from a drawing by J. H. P. King.

55 Kolff, D. H.; Jun. **VOYAGES OF THE DUTCH BRIG OF WAR DOURGA**, through the Southern and Little-Known Parts of the Moluccan Archipelago, and along the previously unknown southern coast of New Guinea, performed during the years 1825 & 1826. By D. H. Kolff, Jun. Luitenant Ter Zee, 1e Klasse, en Ridder van de Militaire Willems Orde. Translated from the Dutch by George Windsor Earl. First Edition in English; pp. xxiv, 366, [2] (adv.); 1 folding & 1 full-page charts; uncut in the original green cloth (a small ink stain on spine); a fine, clean copy; very scarce. London; James Madden; 1840. ****Ferguson 3016. We have seen a number of different original bindings of this work; this one bears the spine title: VOYAGES | TO | NEW GUINEA | AND THROUGH | THE | MOLUCCAN | ARCHIPELAGO. The original owner's inscription on front endpaper is dated December 31st, 1847. #7827*

A\$950.00



WITH THE VERY RARE LIST OF CHARTS AND PLATES

- 56 **La Perouse, J. F. G. de: A VOYAGE ROUND THE WORLD**, performed in the Years 1785, 1786, 1787, and 1788, by the Boussole and Astrolabe, under the Command of J. F. G. de la Perouse: Published by Order of the National Assembly, under the Superintendence of L. A. Milet-Mureau, Brigadier-General in the Corps of Engineers, Director of Fortifications, Member of the Constituent Assembly, and Fellow of several literary Societies at Paris. In two volumes. Illustrated by a variety of charts and plates, in a separate folio volume. Translated from the French. Vol. I. [Vol. II]. London: Printed by A. Hamilton, for G. G. and J. Robinson, Paternoster-Row; J. Edwards, Pall-Mall; and T. Payne, Mews-Gate, Castle-Street. 1799. 2 vols., med. 4to (text), & 1 vol., demy folio (atlas of charts & plates); First 4to (and Best) Edition in English; Vol. I, pp. [viii], lvi (Introduction by the Editor & Contents), 540 (last blank); Vol. II, pp. viii, 532 (last blank - see footnote re collation); [14] (index), [2] (Errata to both vols., verso blank); Atlas, pp. [iv] comprising engraved decorated title-page (verso blank): "CHARTS AND PLATES TO LA PEROUSE'S VOYAGE. Published as the Act directs Novr. First. 1798, by G. G. & J. Robinson, Paternoster Row." and DOUBLE-PAGE LIST OF CHARTS AND PLATES, 69 charts & plates, numbered 1 to 69, and comprising 1 large folding World Chart, hand-coloured in outline, 20 double-page & 10 full-page charts, & 38 plates depicting views of places visited, native populations, natural history, coastline views, etc.; (seven of the plates - of which 6 depict native watercraft - carry two illustrations each); text volumes bound in contemporary full russet with marbled endpapers and gilt dentelles (Volume I neatly rebounded, with original backstrip preserved; joints to Volume II a little worn and front hinge cracked, but cords firm); Atlas bound in half blue morocco with all charts and plates entirely uncut and nice clean impressions; a very nice, generally clean and crisp set, complete with the very rare list of charts and plates; very scarce. London; G. G. and J. Robinson [etc.]; 1798-99. ****Hill (2nd Edn.), 975; Ferguson 288 (collation most inadequate); Forbes 311; McLaren (Laperouse) 10. In Volume II there is a hiatus in the pagination - Pp. 241-248 are omitted from the pagination, but the text is complete, as examination readily shows, pp. 238-40 & page 249 covering period May 8-20, May 21-June 5 without any gap. There are also in Volume II additional gatherings, marked with asterisk, as follows:- (a) Following page 304 (end of 2Q) additional gathering signed *2Q, paginated *297-*304. (b) Following page 312 (end of 2R) additional gathering signed *2R, paginated *305-*312. (c) Following page 320 (end of 2S): additional gathering signed *2S, paginated *313-*320. These irregularities of pagination are typical of all copies we have seen.*

This copy of the Atlas includes the large World Chart (No. 1) often lacking, together with the particularly rare List of the Charts and Plates to the Atlas (of the references consulted only the NMM Catalogue [Volume III, No. 242] and Forbes (311) mention this leaf and the facsimile by Nico Israel does not contain it).

Laperouse's voyage with the frigates Astrolabe and Boussole made valuable contributions to the discovery and exploration of the Pacific and the North West coast of America and the expedition visited numerous islands in the Pacific including Samoa, Tonga and Australia. The scientific contributions in the fields of natural history and anthropology were also of great importance, and the expedition was noteworthy for the scientific experiments undertaken on board, in particular concerning the preservation and sterilisation of drinking water which to some degree anticipated the researches of Pasteur.

Despatches were made to France from Kamchatka, whence de Lesseps returned overland, and also from Botany Bay where the expedition arrived within days of the First Fleet. After leaving Botany Bay however both ships disappeared without trace and were not found until 1827 when Peter Dillon discovered the wrecks on the reefs of Vanikoro in the Santa Cruz group. #67358

A\$20,000.00

LIST
OF THE
CHARTS AND PLATES
TO LA PÉROUSE'S VOYAGE.


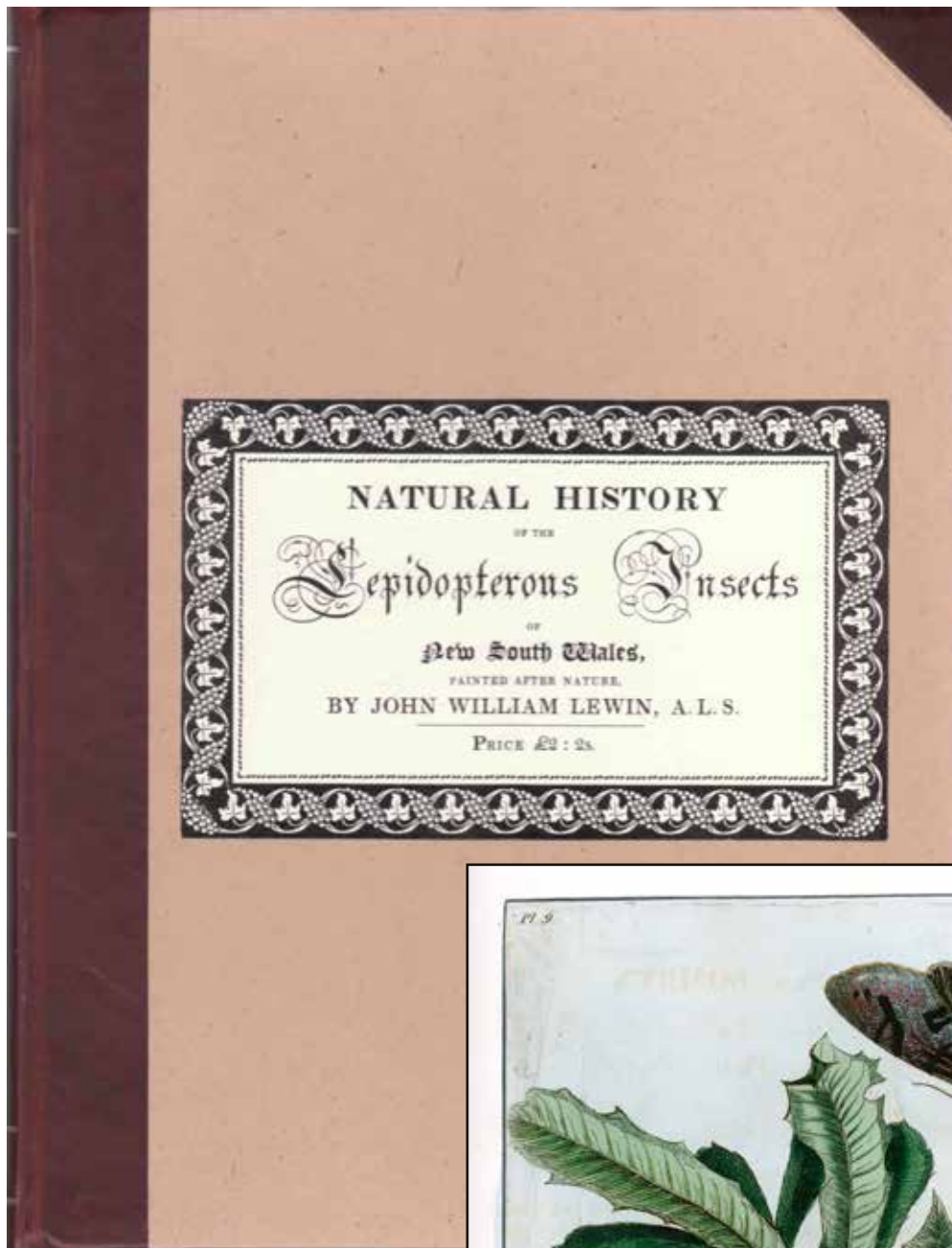
- 1 Map of the World, or General Chart of the known Parts of the Globe.
- 2 View of the Island of St. Catherine.
- 3 Chart of the Great Pacific Ocean or South-Sea.
- 4 Plan of the Bay of Conception in Chili.
- 5 Dress of the Inhabitants of Conception.
- 6 Male Liane of Chili.
- 7 Larger View of the male Liane of Chili.
- 8 Female Liane of Chili.
- 9 Larger View of the female Liane of Chili.
- 10 Plan of Easter Island, and of Cook's Bay.
- 11 Inhabitants and Monuments of Easter Island.
- 12 Geometrical Details of the Monuments.
- 13 Chart of the Sandwich Islands.
- 14 View of the Anchorage of the Vessels.
- 15 Chart of the Coasts of America and Asia.
- 16 Chart of Part of the North-west Coast of America.
- 17 Chart of the North-west Coast of America.
- 18 Views of the North-west Coast of America.
- 19 Plan of Port des Français on the North-west Coast of America.
- 20 Insects.
- 21 Establishment of the Inhabitants of Port des Français during the Wintering Season.
- 22 Black-bird of Port des Français.
- 23 Dress of the Inhabitants of Port des Français.
- 24 A Woman of Port des Français.
- 25 Wreck of the two Boats at Port des Français.
- 26 Plan of the Entrance of the Port of Bodega Bay.
- 27 Echini Marini, or Sea Urchins, of the North-west Coast of America.
- 28 Great Sea Urchins of the North-west Coast of America.
- 29 Chart of the North-west Coast of America.
- 30 Views of the North-west Coast of America.
- 31 Chart of the North-west Coast of America.
- 32 Views of the North-west Coast of America.
- 33 Plan of Port S' Francisco in California.
- 34 Plan of the Bay of Monterey in North America.
- 35 Plan of the Port of S. Diego in California.
- 36 Male and female Partridge of California.



A WOMAN OF PORT DES FRANÇAIS.

57 **Lewin, John William. *PRODROMUS ENTOMOLOGY*.** Or, a Natural History of the Lepidopterous Insects of New South Wales. Illustrated with Nineteen Plates. By John William Lewin, A.L.S. First published in 1805, re-issued in 1822 and now re-published by Edition Renard Melbourne 2007. 4to, Limited (Third) Edition; pp. [ii](half-title, being a reproduction of the fly-title [i.e. Page 1] of the second edition, verso modern notes), [iv](modern title-page, verso publishing details, and modern Contents, verso blank), [ii] (title-page to first edition, verso blank), vi(title-page to second edition, verso blank, Dedication, verso blank, and Preface), [vii-viii](Table of Contents [i.e. list of plates], verso blank, as issued in second edition only), [1]-20(the text, being a facsimile of the first edition, each leaf of text being faced by the plate from the second edition to which it refers), [21]-56(modern scientific names, commentary, acknowledgements and colophon); 19 fine coloured plates comprising frontispiece & 18 coloured plates, as issued in the second edition of 1822; detailed historical and bibliographical commentary and census of known copies of the original editions, table of modern scientific names of the species depicted; finely bound in half brown natural leather, with grey papered sides and printed title-label to match the original publisher's binding, spine titled in genuine gold, marker ribbon; a fine copy. Melbourne; Edition Renard; 2007.


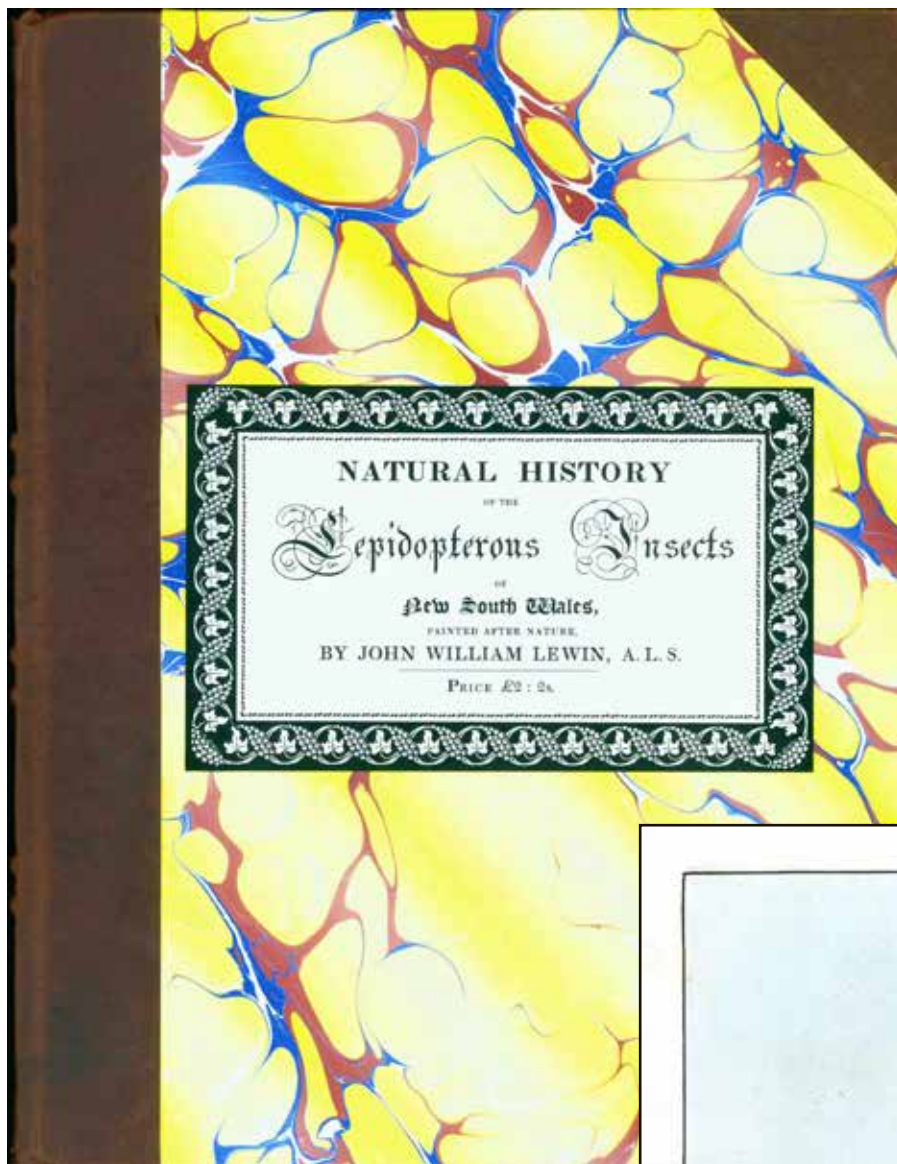
****One of 100 numbered copies (within a total edition of 212 copies) bound in the style of the first issue of the second edition of 1822. This is the sixth publication from Edition Renard. Both the first and second editions of the original work are very rare, with only about 50 copies in total so far recorded. #30288 A\$660.00*



DELUXE EDITION — 70 COPIES ONLY

- 58 **Lewin, John William. *PRODROMUS ENTOMOLOGY*.** Or, a Natural History of the Lepidopterous Insects of New South Wales. Illustrated with Nineteen Plates. By John William Lewin, A.L.S. First published in 1805, re-issued in 1822 and now re-published by Edition Renard Melbourne 2007. 4to, Limited (Third) Edition, Deluxe Issue; pp. [ii] (half-title, being a reproduction of the fly-title [i.e. Page 1] of the second edition, verso modern notes), [iv] (modern title-page, verso publishing details, and modern Contents, verso blank), [ii] (title-page to first edition, verso blank), vi (title-page to second edition, verso blank, Dedication, verso blank, and Preface), [vii-viii] (Table of Contents [i.e. list of plates], verso blank, as issued in second edition only), [1]-20 (the text, being a facsimile of the first edition, each leaf of text being faced by the plate from the second edition to which it refers), [21]-56 (modern scientific names, commentary, acknowledgements and colophon); 19 fine coloured plates comprising frontispiece & 18 coloured plates, as issued in the second edition of 1822, plus plain interleaves as issued in the latter issues of the second edition; detailed historical and bibliographical commentary and census of known copies of the original editions, table of modern scientific names of the species depicted; finely bound in half brown natural leather, with specially commissioned hand-marbled sides to match the original publisher's binding, and printed title-label, spine with raised bands, titled in genuine gold, yellow tinted edges and marker ribbon; a fine copy. Melbourne; Edition Renard; 2007. ****One of 70 numbered copies (within a total edition of 212 copies) bound in an exact facsimile binding in the style of the later superior issue of the second edition, complete with plain interleaves and hand-marbled sides. This is the sixth publication from Edition Renard. Both the first and second editions of the original work are very rare, with only about 50 copies in total so far recorded.* #30148

A\$925.00



59 **Livingstone, David. MISSIONARY TRAVELS AND RESEARCHES IN SOUTH AFRICA;** Including a Sketch of Sixteen Years' Residence in the Interior of Africa, and a Journey from the Cape of Good Hope to Loanda on the West Coast; thence across the Continent, down the River Zambesi, to the Eastern Ocean. Thick 8vo, First Edition; pp. [ii](blank), x, [1]-[688](last colophon only); folding coloured litho. frontispiece, coloured litho. plate facing page 66, & coloured litho. plate facing page 225, all lithographed by Day & Son; engraved portrait of Livingstone facing page [1]; 20 full-page wood-engraved tipped-in plates & 1 folding engraved geological section; 20 wood-engravings in text (1 full-page); 2 folding maps at end; near-contemporary half calf, spine fully gilt, with marbled sides & edges; (some minor foxing & soiling of plates; the larger map worn at folds and neatly laid down); a very good copy; very scarce. London; John Murray; 1857.

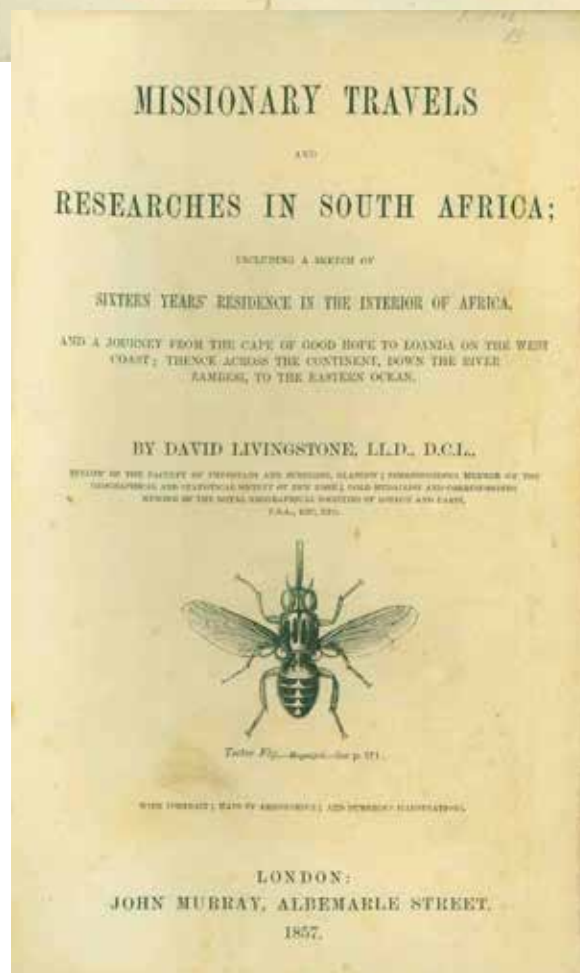


****This is, we believe, the Second Issue of the First Edition (Bradlow variant 2), and the following points are noted —*

1. *The three lithographs are all lithographed by Day & Son, with the imprints "T. Picken, Lith." at lower left, "Day & Son, Lithrs. to the Queen" at lower right, and the imprint "Published by John Murray, Albemarle St. May 1857" in one line, lower centre. (a) The folding col. frontis. is titled, in one line: "THE VICTORIA FALLS OF THE LEEAMBYE OR ZAMBESI RIVER CALLED BY THE NATIVES MOSIOATUNYA, (SMOKE SOUNDING.)" The vegetation in the foreground is fairly profuse, with many large and prominent trees, a dozen or more projecting above the bank of the river; there is no antelope in the foreground; three natives are shown on the bank in the lower right-hand corner, one standing and resting the butt of his spear on the ground, the other two in reclining position; altogether the vegetation in the foreground is more vigorous-looking and more sharply defined; the three small islands and the boat to the left of the larger island in the middle of the river are indistinct; the rock faces of the gorge opposite to the falls are very distinct and well-defined. (b) The full-page col. litho plate facing page 66 is titled, in two lines: "LAKE NGAMI: DISCOVERED BY OSWELL, MURRAY & LIVINGSTONE. | From a Drawing made on the spot 1850, by the late Alfred Ryder, Esq." The figure of Mrs. Livingstone is more in the foreground with an infant in her lap and the two older children are standing by the shore of the lake; in front of Mrs. Livingstone a native is busy at the fire; behind her is Dr. Livingstone, and immediately behind him is another native, with further back three oxen, two natives and a covered wagon of different shape; the middle distance and distant landscape are unobscured. (c) The litho. plate facing page 225 is titled "BECHUANA REED DANCE, BY MOONLIGHT." at centre below the imprint, with no attribution for the original sketch. It is a well-executed TINTED lithograph, with the tops of the native huts nipple-shaped and other minor changes of design.*

2. *In other respects this copy is the same as the first issue; the inserted advertisements, probably originally present; having been discarded when bound.*

3. *In all subsequent issues the coloured lithographs are replaced by uncoloured wood engravings. Copies of either of the first two issues are very scarce. #42164*

A\$1500.00



PUBLISHED IN EXTREMELY LIMITED NUMBERS

- 60 Love, Stuart; A.R.S.M. **JOURNAL OF AN EXPEDITION IN ARNHEM LAND, NORTHERN TERRITORY, AUSTRALIA.** Being some account of Travels and Explorations made in that Country between 23rd June and 23rd October 1910 on behalf of William Orr, Esq., of Melbourne. 4to; ff. [ii], [i](blank), 181, [i](blank); 5 maps (2 folding); binder's cloth; very rare. [Melbourne; The Author; 1953]. ****Published only in an extremely limited number comprising typescript and carbon copies, this is the original typescript, on rectos only, made in 1953 from a typed copy of the original journal made in 1911 of which only two copies then (in 1953) survived, together with comments and observations made in 1944 and 1948. This is the ORIGINAL TYPESCRIPT of the 1953 edition, of which there were necessarily only very few copies (we have earlier handled a typescript carbon of this edition - see our catalogue of the R. S. Fox collection sold at auction in November, 1994). An interesting journal with geological and other observations on the country and aboriginal population. Together with triplicate copies of three of the smaller maps, loosely inserted.* #43407 **A\$3850.00**

ATTORNEY'S COPY.

The original Journal was written weekly in 1811
 from the log and the JOURNAL which I had kept
 throughout the journey. It was written up as soon as
 of an
 I had plotted my route on the map and while all the
 details were EXPEDITION IN ARNHEN LAND, finally typed
 in the latter part of 1911. But as far as I know, only
 NORTHERN TERRITORY, AUSTRALIA.
 two copies of this are now extant.

The present is a complete and exact copy of the
 original Journal with the exception of one part of the
 geological summary, which has been collected from an

Being some account of Travels and Explorations
 made in that Country

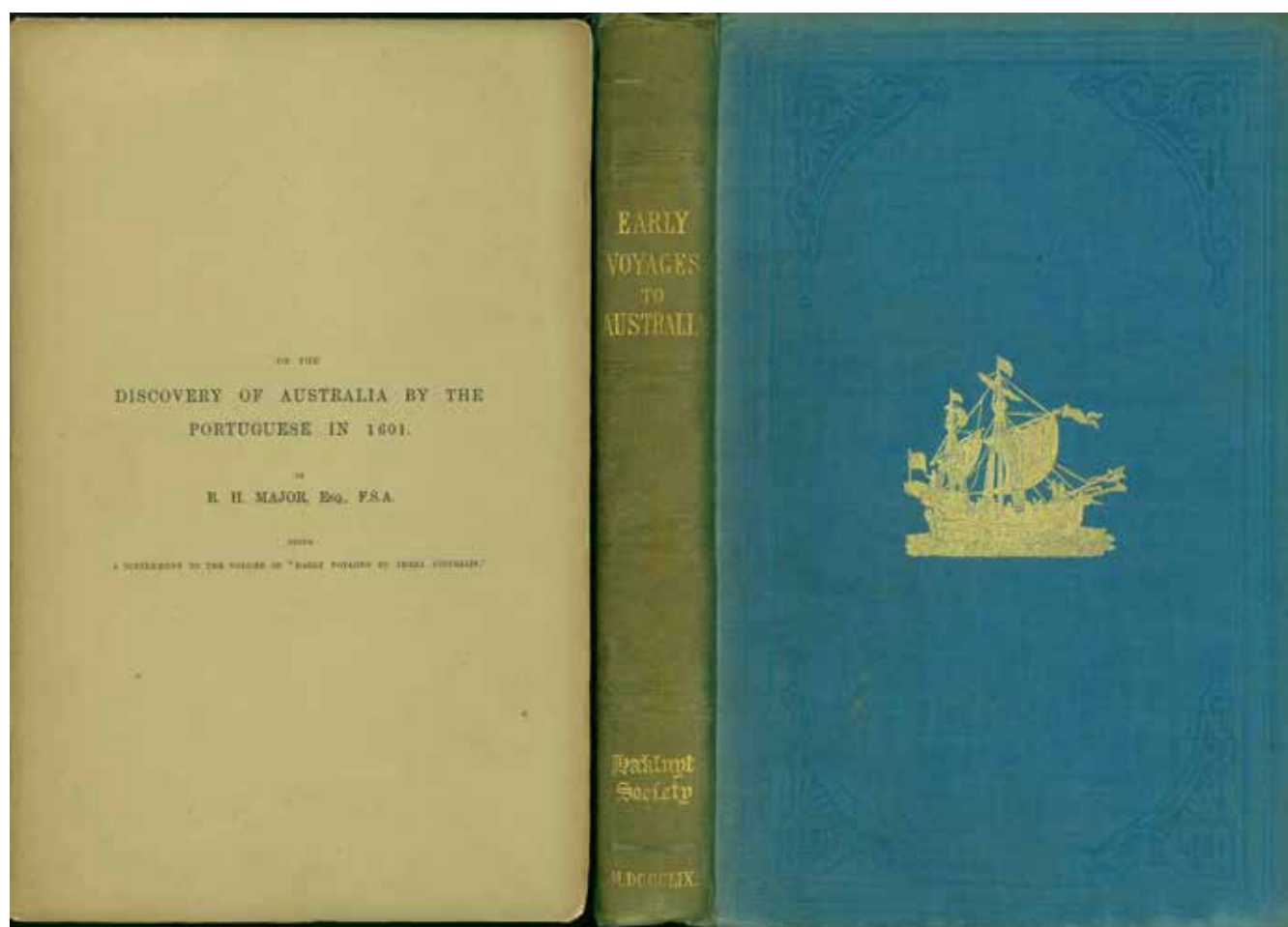
Between 23rd June and 23rd October 1910
 1910

On behalf of - The former in 1811 and
 the latter in WILLIAM ORR, Esq., of Melbourne.

Stuart Love, A.R.S.M.

Melbourne.
 Oct-Dec 1919.

- 61 **Major, R. H.;** Editor. **EARLY VOYAGES TO TERRA AUSTRALIS,** now called Australia: A collection of documents, and extracts from early manuscript maps, illustrative of the history of discovery on the coasts of that vast island, from the beginning of the sixteenth century to the time of Captain Cook. Edited, with an Introduction, by R. H. Major, Esq., F.S.A. First Edition; pp. xii, cxx(last blank), 173, [176]-190(last blank), [191]-200(index), [2](blank); 6 maps (5 folding); original cloth (spine a little toned); a fine copy; rare. London; Hakluyt Society; M.DCCC.LIX [1859]. ****Hakluyt Society, First Series No. 25. With the bookplate of R. S. Fox. Containing translations and transcriptions of several documents of prime importance in Australian geographical history, with learned commentary. The first document is Arias' memorial to King Philip of Spain. Also included are Torres' relation of Quiros' discoveries; Pelsart's voyage and shipwreck translated from Thevenot; extracts from documents relating to Vlamingh's voyage; printed and manuscript sources for Dampier's voyages; and others. The maps include reproductions of the Dieppe maps, Tasman's track, etc.* [with] **Major, R. H. ON THE DISCOVERY OF AUSTRALIA BY THE PORTUGUESE IN 1601.** Being a Supplement to the volume of "Early Voyages to Terra Australis." [wrapper title]. First Edition; pp. 16(last 3 blank); folding map; original printed wrappers; rare. [London; The Author; 1861]. ****Distributed to members of the Hakluyt Society by the Author. Major was later to retract his claims made in this pamphlet in respect of Manoel Godinho de Eredia.* Together; 2 volumes. London; Hakluyt Society & The Author; 1859-61. ****An important work, now rare, especially with the Supplement.* #67837 **A\$2500.00**



62 **Malinowski**, Bronislaw; Ph.D., D.Sc. **THE
SEXUAL LIFE OF SAVAGES.** In North-Western
Melanesia. An Ethnographic Account of Courtship,
Marriage, and Family Life Among the Natives of the
Trobriand Islands, British New Guinea. With a Preface by
Havelock Ellis. With 96 full-page plates and figures. Super
roy. 8vo; First Edition; pp. xxiv, 506, [2](blank); 96 plates,
index; original cloth; (top front corner slightly bumped);
a fine copy; very scarce. London; George Routledge &
Sons, Ltd.; 1929. #67082 **A\$450.00**



PLATE 1

Two Young Girls—One Dances in the Background

[CA. 17.1/ 4. N. 4]

THE SEXUAL LIFE OF SAVAGES

in North-Western Melanesia

An Ethnographic Account of Courtship, Marriage, and
Family Life among the Natives of the Trobriand Islands,
British New Guinea

By
BRONISLAW MALINOWSKI
Ph.D., D.Sc.

With a Preface by
HAVELOCK ELLIS


With 96 full-page plates and figures

LONDON
GEORGE ROUTLEDGE & SONS, LTD.
BROADWAY HOUSE: 68-74 CARTER LANE, E.C.
1929

RARE PACIFIC NARRATIVE

- 63 **Michelena Y Rojas**, Francisco. **VIAJES CIENTIFICOS EN TODO EL MUNDO**, desde 1822 hasta 1842; durante los cuales fueron visitadas la Oceania en sus tres nuevas divisiones geographicas: Malesia, Polynesia y Australia; el Asia y sus grandes regiones: China, India y Arabia; el Africa en lo mas interesante de ella: Cairo, Alejandria, Argel y Tunez; Cuatro veges la Europa en sus Imperios, reinos y ciudades: Inglaterra, Francia, Espana, Italia, Turquia y Grecia, etc.; otras Tantas la America en los principales Estados que la Componen: Canada, Estados Unidos, Mejico, Venezuela, Nueva Granada, Ecuador y Peru, etc. Dedicados A la Nacion Venezolana por Francisco Michelena Y Rojas. Madrid. I. Boix, Editor, calle de carretas, num. 8. MDCCXLIII. Roy. 8vo, First Edition; pp. [ii](blank), 428, [4](index, last blank); portrait frontispiece, a large folding map of the Pacific (a short tear repaired), folding plan of Sydney in 1840, 12 lithographed plates executed by J. Aragon (a small narrow strip torn from blank fore-margin of first plate), Errata, List of Subscribers; a fine copy with only a touch of the foxing usually found; recent half dark red morocco, raised bands on spine, with cloth sides. Madrid; I. Boix; 1843. ****Ferguson 3697 (2 copies only); Hill 2, 1157; Not in Sabin; O'Reilly-Reitmann 1039; Forbes 1431. Michelena y Rojas was a native of Venezuela and his narrative was printed in Spain for publication in Venezuela by subscription. Ferguson notes erroneously that this work contains accounts of all seven voyages made by the author, but in fact the entire work (apart from a brief note in the Preface) concerns his sixth and most important voyage, one of the rarest and least-known voyages to the Pacific. Departing from Mazatlan, Mexico, Michelena y Rojas crossed the Pacific in the years 1840-41, spending some 33 days exploring the Hawaiian Islands (to which he devotes 4 chapters, including portraits of Kamehameha III and Governor John Adams). From there he sailed to Tahiti, Rotuma and via Norfolk Island to Australia (with a fine plan of Sydney in 1840, a plate of part of the Botanic Gardens and another of the aboriginal inhabitants). He continued to Vanikoro (with an account of Dillon's discovery of the fate of La Perouse), Guam in the Marianas, the Caroline Islands, Philippines, Macao, and Singapore. His route is traced on the folding map and the author includes an account of the Papuans. Some doubt has been cast by Saul H. Riesenberg on the authenticity of the narrative but it seems clear that it is an amalgam of personal observation and information from other contemporary sources. Michelena also published (1837) the official account of the Venezuelan exploring expedition up the Orinoco and down the Amazon Rivers, and later wrote a history of South American exploration published in 1867. #34806*

A\$8500.00



THE RARE ISSUE WITH THE THREE FOLDING MAPS

64 **Norman**, Commander W. H. [**LETTER FROM, AND REPORT OF COMMANDER NORMAN** regarding the Expedition of H.M.C.S. "Victoria" to the Gulf of Carpentaria for the relief of Burke and Wills]. *Comprising:-*

1861-2. Victoria. **EXPLORATION EXPEDITION. LETTER FROM COMMANDER NORMAN**, reporting the Return of the "Victoria" from the Gulf of Carpentaria; together with Reports and Correspondence. Presented to Both Houses of Parliament by His Excellency's Command. [*with*]

1861-2. Victoria. **EXPLORATION EXPEDITION. REPORT OF COMMANDER NORMAN**, of H.M.C.S. "Victoria", together with a Copy of his Journal on the late Expedition to the Gulf of Carpentaria. Presented to Both Houses of Parliament by His Excellency's Command. Together, 2 papers, f'cap folio; pp. 52(last blank); with 3 folding maps & pp. 32(last blank) respectively; finely bound in half calf by Aquarius; very fine copies; very rare. Melbourne; John Ferres, Government Printer; 1862. ****Victorian Parliamentary Papers Nos. 108 & 109 of 1861-2. McLaren 5543 & 5544; Maria 147.*

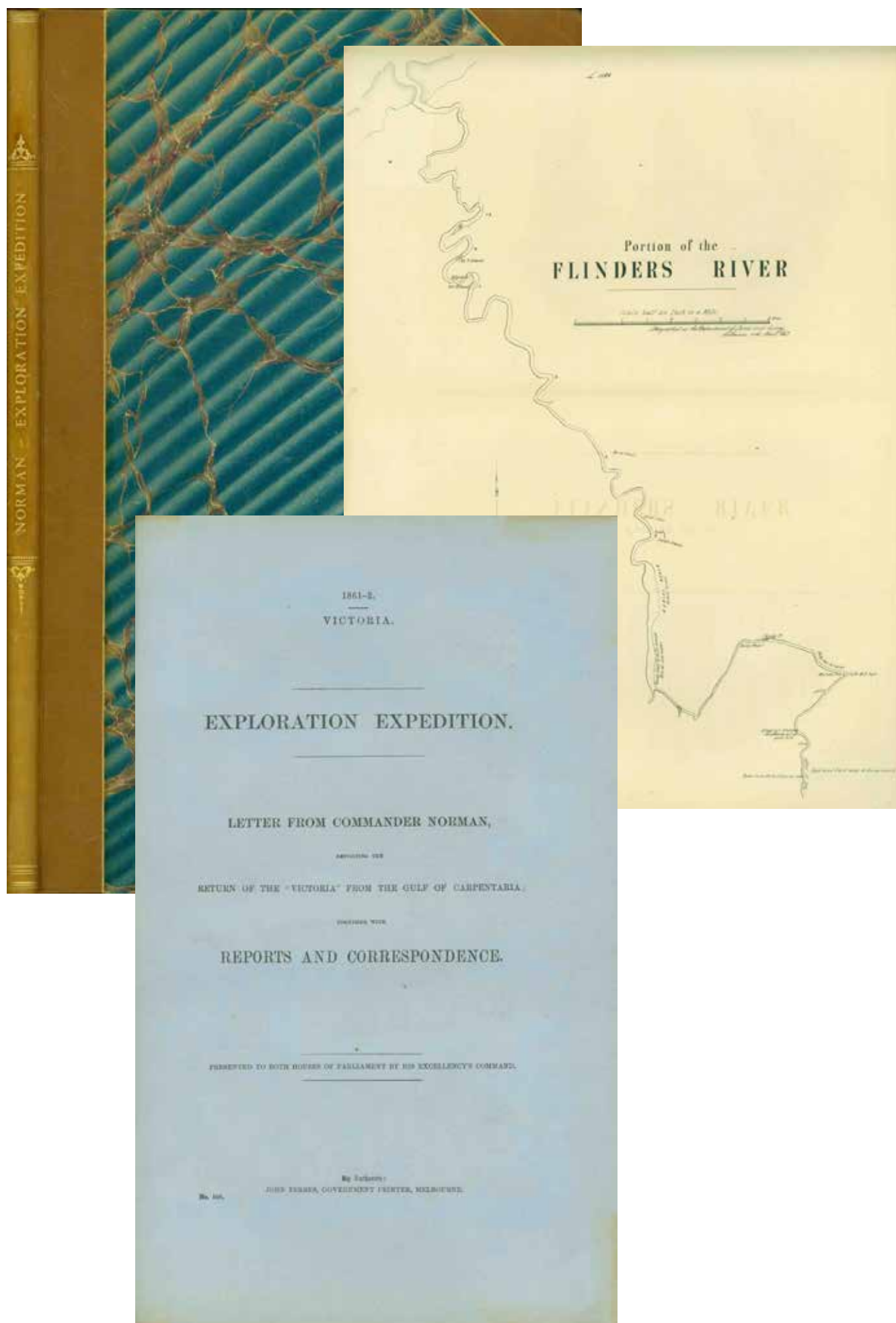
Highly important and extremely valuable material on the BURKE AND WILLS RELIEF EXPEDITIONS. The first paper contains, in addition to LANDSBOROUGH's Reports to Commander NORMAN, the following - Copy of Journal [of] W. Landsborough, Esq., Leader of the Brisbane Party; and Copy of Mr. Walker's Journal from Rockhampton to Albert River, Gulf of Carpentaria, this being the only complete publication of Walker's journal. In the second paper Commander NORMAN's Journal records the voyage of the "Victoria" from Melbourne to the Albert River, and return journey.

Scarce in any form, this issue of the "Letter" with the three folding maps is of very considerable rarity. [Together with, loosely inserted:]

1864-5. Victoria. **EXPLORATION EXPEDITION.** Return to an Order of the Legislative Assembly, Dated 16th March, 1865, for— A Return of all Moneys expended in connection with the late Exploration Expedition, and the different subsequent Expeditions for the Relief of the Explorers. (Mr. Bindon.) Pp. [2]. [*and*]

1866. [Second Session.] Victoria. **EXPLORATION COMMITTEE.** Correspondence— Liabilities of. Ordered by the Legislative Assembly to be printed, 8th May, 1866. Pp. 8. Two papers, f'cap folio; unbound, as issued. [Melbourne; John Ferres, Government Printer; 1864-66]. #23367

A\$7500.00



AN ESSENTIAL BOOK IN ANY MARITIME LIBRARY

- 65 **Parkin, Ray. H. M. BARK ENDEAVOUR.** Her place in Australian History. With an Account of her Construction, Crew and Equipment and a Narrative of her Voyage on the East Coast of New Holland in the Year 1770. With Plans, Charts and Illustrations by the Author. Med. 4to, First Edition; pp. xii, 468; 25 maps, 31 full- & half-page ship drawings and 12 smaller, several sourced from original drawings by Sydney Parkinson, 2 reproductions of original drawings by Parkinson, 15 other illustrations by Ray Parkin (mostly views), notes, bibliography, index; original cloth, gilt; together with, in cloth folding case, 15 detailed ship drawings and plans by Ray Parkin, each 800 by 580 mm., and sourced from original Admiralty drawings supplemented by sketches of Sydney Parkinson, artist on the "Endeavour"; a fine set in cloth slipcase. (Melbourne); The Miegunyah Press; (1997). ****First Edition, limited to 1000 copies for sale, and a superior production to any subsequent printings. Number Thirteen in the second Miegunyah Press series. A magnificent production; a long-overdue detailed analysis of Captain James Cook's ship, fully placed in the context of her time.*

The "Endeavour" is one of the most famous ships in maritime history, yet surprisingly few details of her were known to any but a small number of maritime historians. More than twenty-five years before publication of this book, Ray Parkin, seaman, author and artist was amazed to find how little was known and recorded of this ship, and set out to document everything he could discover. His researches were encouraged by that renowned scholar and chronicler of James Cook, Professor J. C. Beaglehole. The result is the most painstaking study of the "Endeavour" yet undertaken and a unique account of a great voyage of discovery: the passage of the "Endeavour" up the east coast of Australia (then called New Holland) in the year 1770.

Written for the scholar, mariner and layperson alike, Ray Parkin has recreated for the reader the very "experience" of being on board H. M. Bark "Endeavour". With meticulous research, he reveals what she looked like, how she sailed, how she smelled; all aspects of daily life on board. No part of the ship or her functioning is too insignificant for his enquiries. How many strands of yarn were there in the ship's cable? (954) Did the ship have a lightning conductor? (Yes) What was the diameter of the main mast? (21 inches).

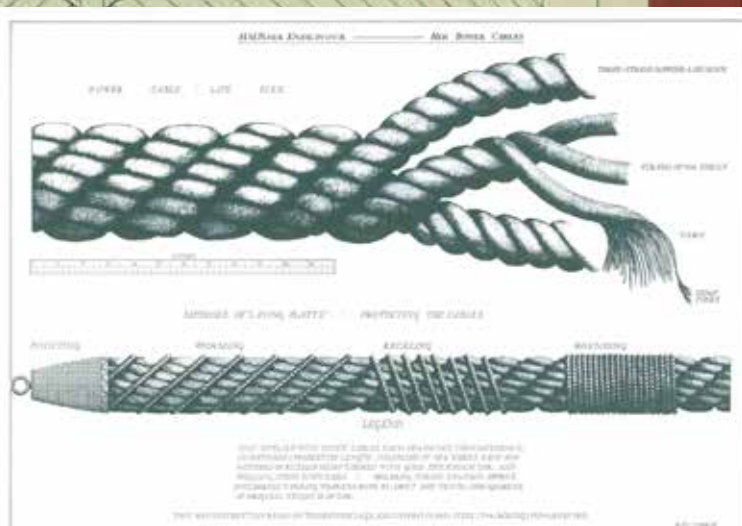
The work is divided into two sections: Part I, The World of the Ship, details the sailor and his environment, the Captain, the ship herself, scurvy and provisioning, the ship's company, and remarks on individuals come to notice through misfortune or by their sins and adventures. The text is accompanied by a series of plans and figures depicting the ship's architecture and construction, her deck plan, rigging, sails, armament, boats, cables, anchors and accommodation. Fifteen of these are reproduced as large folding full-size sketches in the accompanying folding case.

Part II, The Voyage (up the east coast of Australia), is a masterly synthesis of the Ships Log and the journals of James Cook, Sydney Parkinson and Joseph Banks, supplemented where illuminating and appropriate, by extracts from the journals of other members of the ship's complement, and with an interpretive commentary and clearly drawn explanatory charts.

The Author, Ray Parkin, was born in Melbourne and joined the Royal Australian Navy in 1928, spending eighteen years in the service. He was on board HMAS "Perth" in 1942 when the cruiser was sunk in Sunda Strait, killing two thirds of her complement. After the sinking Mr Parkin spent three and a half years as a Japanese prisoner of war in Java, on the Burma-Siam railway and in coal mines in Japan. His vivid accounts of these experiences in World War II were published by the Hogarth Press: "Out of the Smoke" (1960), "Into the Smother" (1963), and "The Sword and the Blossom" (1967). At the end of the war Mr Parkin completed a fine arts course. He worked on the Melbourne waterfront until his retirement in 1975 when he went to London to continue his research on the "Endeavour".

"H. M. Bark Endeavour", is an absorbing book: discursive, erudite, at times poetic; full of wisdom, insight and information. It is an ESSENTIAL companion and supplement to the standard works on Cook's voyages. Sadly, Ray Parkin died in May, 2005. #49819

A\$450.00



- 66 **Peron, F[rancois], & Freycinet, Louis. VOYAGE DE DECOUVERTES AUX TERRES AUSTRALES.** A complete set of the First Edition of this work, including the very rare text and atlas volumes of **Navigation and Geography**, comprising:

VOYAGE DE DECOUVERTES AUX TERRES AUSTRALES, execute par Ordre da Sa Majeste l'Empereur et Roi, sur les Corvettes Le Geographe, Le Naturaliste, et la Goelette Le Casuarina, pendant les Annees 1800, 1801, 1802, 1803, et 1804 ... redige par M. F. Peron, Naturaliste de l'Expedition. **Tome Premier.** A Paris, de l'Imprimerie Imperiale. M. DCCC. VII. Med. 4to, pp. [iv], xvi, 496, [2](Errata du Tome Premier et Atlas), iv(Contents to Tome Second, last blank); these last two leaves, being the projected list of contents for Volume II (which was not, in the event, published until 9 years later) are very rarely found and comprise, in effect, a Prospectus for the second volume; very fine and clean; contemporary full marbled calf, gilt.

VOYAGE DE DECOUVERTES AUX TERRES AUSTRALES, [etc.] **Historique: Tome Second.** Redige par feu F. Peron, et continue Par M. Louis Freycinet, Capitaine de fregate ... ; Commandant du Casuarina pendant l'expedition. A Paris, de l'Imprimerie Royale. 1816. Med. 4to, pp. xxxii, 472(last blank); frontis. portrait of Peron, 2 folding tables (pp. 342bis and 346bis); pages 458-464 comprise corrections and additions to Vol. I, pages 465-66 corrections to Vol. II, page 467 corrections to the Atlas (see below), page 468 a Supplement to the errata to the Navigation and Geography (see also below) and pages 469-471 is a table of contents to this Volume II, these differing from those in Volume I (see above); fine and clean; matching contemporary full marbled calf.

VOYAGE DE DECOUVERTES AUX TERRES AUSTRALES execute par ordre de S. M. l'Empereur et Roi. Partie Historique redigee par M. F. Peron. **ATLAS** par MM. Lesueur et Petit. Dirige par J. Milbert. [Engraved title-page]. Super roy. 4to, pp. [vi](engraved title, verso blank & Contents, 4pp.); 40 very fine engraved plates numbered II to XLI (2 folding), including a plan of Sydney, and 23 of which are finely hand-coloured; (but for very slight occasional foxing and a little dust-soiling of last plate, fine and clean); *[bound with]*

VOYAGE DE DECOUVERTES AUX TERRES AUSTRALES. Historique. **ATLAS deuxieme partie.** Redigee par Mr. L. Freycinet, Capitaine de Fregate, Commandant le Casuarina pendant l'Expedition. Paris. 1811. [Engraved title-page]. Super roy. 4to; pp. [vi](engraved title, verso blank & Contents, 4pp., last blank); 2 large folding charts (numbered 1 & 2), 24 other maps & plans (on 12 plates, numbered 3-14); fine and clean; contemporary quarter calf, with marbled paste-papered sides to match the text volumes (above).

VOYAGE DE DECOUVERTES AUX TERRES AUSTRALES, [etc.]; sous le Commandement du Capitaine de vaisseau N. Baudin. **NAVIGATION ET GEOGRAPHIE.** Publie par ordre de son Excellence le Ministre de la Marine et des Colonies; et redigee Par M. Louis Freycinet, Capitaine de fregate, ... ; Commandant du Casuarina pendant l'expedition. A Paris, de l'Imprimerie Royale. 1815. Med. 4to, pp. xvi, 576, [2](Errata et Additions); 90 pages of tables; (some occasional minor foxing & browning); recently bound in full leather; uncut; very rare. Paris; Imprimerie Royale, 1815.

VOYAGE DE DECOUVERTES AUX TERRES AUSTRALES, [etc.]. **PARTIE NAVIGATION ET GEOGRAPHIE.** Redigee Par Louis Freycinet, Capitaine de Fregate, Commandant le Casuarina pendant l'Expedition. **ATLAS.** A Paris, 1812. Folio, First Edition; pp. [iv](title-page & Table of Charts, versos blank); 25 double-page & 7 full-page charts, finely engraved; modern half morocco, with marbled sides; (some foxing of several charts, but not severe; No. 29 with a little surface damage near upper edge from drops of candle-wax and its subsequent removal, with only the slightest loss of printed image to upper frame and a tiny portion of the representation of the River Hawkesbury; otherwise generally fine and clean); very rare.

Together 3 vols. text, 4to, 2-part atlas in 1 vol., royal 4to, and Navigation atlas 1 vol. folio. Paris; Imprimerie Imperiale [et] Royale; 1807-1816.

****See Ferguson 449 (Historique), 536 (navigation atlas) and 603 (navigation text). Both the text and atlas of the Navigation and Geography are very rare and complete sets of the entire work are seldom encountered. The charts in the Atlases (both to the Navigation and to the Partie Historique) are mainly by de Freycinet, and the fine illustrations are by Lesueur and Petit. The plates consist of 5 coloured coastal views, natural history subjects (9 coloured), topographical views, native weapons, canoes, habitations, etc. (some coloured), and 10 portraits (4 coloured) of NAMED Aborigines by Nicolas-Martin Petit (1777-1804). One of the folding topographical views is a fine plate of Sydney by Charles Alexandre Lesueur (1778-1846). The expedition was commanded by Nicolas Thomas Baudin (1754-1803), who died at Batavia on the way home. The purpose of the voyage was the thorough examination of the western and southern coasts of Australia, and especially to investigate a belief that a strait existed linking the southern sea with the Gulf of Carpentaria, thus dividing New Holland into two large islands. A six months' stay at Sydney is fully described by Peron, embodying a valuable account of life in the early years of the settlement.*

Despite the failure of the expedition to complete its allotted tasks and the untimely death of its commander the scientific achievements were outstanding and many hundreds of plants were illustrated and described and in addition a collection of over eighteen thousand Zoological specimens was amassed, together with observations on numerous subjects - all this with a complement greatly reduced (both in scientific staff & crew) by desertion and illness! [A fuller description is available on application]. #13976

A\$85,000.00

XXIV.



NOUVELLE - HOLLANDE : TERRE D'ENDRACHT

CABANES DES NATURELS DE LA PRESQU'ÎLE PERON.

Esc. de l'île Neuve et d'une partie de celle de Dorco.

Del Dipartimento di Scienze



NOUVELLE-HOLLANDE : N^{me} GAILLES DU SUD.

3. *GRATTOIRIQUE BOIX. (Vestibulaire Boire N. Boire) Pal de des ni de Boire (3) de Boire (8)*
4. *GRATTOIRIQUE BOIX. (Vestibulaire Boire N. Boire) Pal de des ni de Boire (3) de Boire (8)*
5. *GRATTOIRIQUE BOIX (Vestibulaire Boire N. Boire) Pal de des ni de Boire (3) de Boire (8)*
6. *Boire de la Boire de Boire (Vestibulaire Boire N. Boire) Pal de des ni de Boire (3) de Boire (8)*

© Blackwell Science Ltd 2001



NOUVELLE-HOLLANDE.

© 2004 Blackwell Publishing Ltd *Journal of Internal Medicine* 255: 245–254

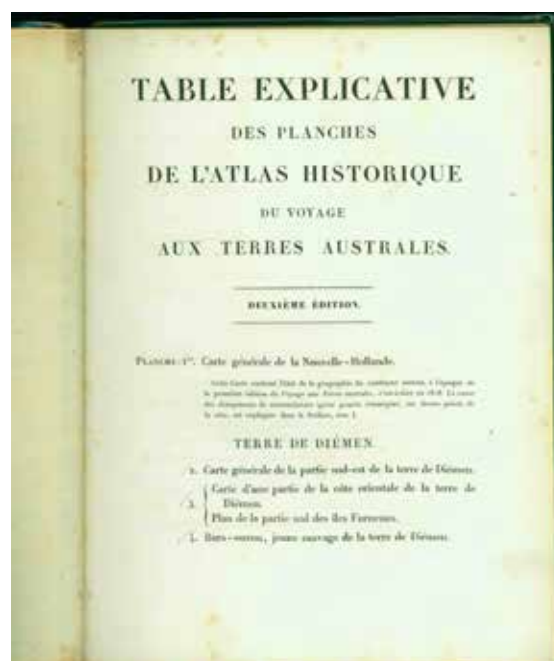

67 **Peron, Francois, & Freycinet, Louis de: VOYAGE DE DECOUVERTES AUX TERRES AUSTRALES**, fait par Ordre du Gouvernement, sur les corvettes le Geographe, le Naturaliste, et la goelette le Casuarina, pendant les Annees 1800, 1801, 1802, 1803, et 1804; Historique. Redige par Peron, et continue par M. Louis de Freycinet. Seconde Edition, revue, corrigee et augmentee par M. Louis de Freycinet, Capitaine de vaisseau, chevalier de S.-Louis et de la Legion-d'Honneur, correspondant de l'Academie royale des sciences de l'Institut de France, et membre de plusieurs autres societes savantes; commandant du Casuarina pendant l'expedition. Ouvrage enrichi d'un superbe atlas compose de 68 planches, dont 27 coloriees. Tome Premier. [Second, Troisieme, Quatrieme]. Paris, Arthus Bertrand, Libraire-Editeur, rue Hautefeuille, No 23. 1824. 4 vols., post 8vo, text, & 1 vol., impl. 4to, Atlas; Second Edition; Vol. I, pp. [iv](half-title, verso colophon, title, verso blank), [v]-xviii(Preface by de Freycinet, dated June, 1824), [xix]-xxiv(names of officers, cadet-officers, scientists and artists of the expedition), 400; portrait of Peron as frontis.; Vol. II, pp. [iv](half title, verso colophon, title, verso blank), 532; Vol. III, pp. [iv], 432; Vol. IV, pp. [iv], 356(last blank, Page 355 misnumbered 356), [2](Errata, verso blank); contemporary French quarter calf with marbled sides (spine ends a little worn; some mild foxing here & there); a very good set. Paris; Arthus Bertrand; 1824. *[with]*

VOYAGE DE DECOUVERTES AUX TERRES AUSTRALES. **HISTORIQUE**, **Atlas** par Mm. Lesueur et Petit. Seconde edition. Paris, 1824. Chez Arthus Bertrand, Libraire, rue Haute-Feuille. 2 parts, roy. 4to; [Part I], engraved title, with illustration within circle, 34 fine plates (numbered 2-7, 8-10, 12-14, 19, 21-24, 26, 28-31, 38-39, 41, 43-44, 48-55); [Part II], pp. [x](Explanatory Table of Contents); double-page map (numbered 1) and 33 fine plates (numbered 8, 11, 15-18, 20, 25, 27, 32-34, 37, 40, 42, 45-47, 35-36 and 56-68); in all comprising the double-page map of Australia from the surveys made on the voyage, but with Flinders' names substituted for the French ones used for the first edition chart, 7 full-page charts, 2 fine double-page views (one of Sydney by Lesueur, & one of Timor), 27 fine hand-coloured engraved plates & 31 uncoloured plates including 2 of native music, 1 of native drawings and a plan of Sydney; the two parts as issued in contemporary French quarter calf, with green papered sides (the spine to the first part very worn and partly defective; some occasional foxing to margins and tissue interleaves but a fine set); very rare. Paris; Arthus Bertrand; 1824.

****The two parts of this atlas once belonged to Franklin H. Delano, the grandfather of Franklin Delano Roosevelt, and carry his bookplate in the front of each part. The somewhat unusual arrangement of plates is clearly original, and not unprecedented. We have inspected a number of copies of this atlas with unusual plate arrangements and have had reports of various "hybrid" issues with a mix of plates from the two editions. The present copy is however quite complete with the full complement of second edition plates. It seems likely that these publisher's bindings were intended as temporary clothing only and would usually have been rebound, with the plates numerically ordered in a single volume of the purchaser's choice: this was the usual outcome, nearly all copies encountered today having been rebound either early and/or late in their history. See Ferguson 978 & 979; Wantrup 82; NMM cat. 640; Sabin 60999; this edition not in Hill. The superb plates in the atlas (25 more than in the first edition) include 12 portraits (5 coloured) of NAMED Aborigines by Nicholas Petit, 11 fine zoological plates (8 coloured), 17 of native weapons, artefacts including musical instruments, canoes, habitations, etc., 6 fine coloured plates of Timor & Solor natives, & 3 of Africans (2 coloured) and 11 fine zoological plates (8 coloured). The coloured plates are some of the finest ever done in an account of a voyage to Australia.*

The expedition, with two vessels, le Geographe and le Naturaliste, under the command of Nicolas Baudin, was sent in 1800 to conduct a cartographic survey of the Australian continent, and although at the time it was thought to be politically inspired, it was a purely scientific voyage. Louis-Claude de Freycinet was cartographer to the expedition, and was later to lead his own world voyage in the ships l'Uranie and la Physicienne; while Francois Peron was naturalist. Unfortunately Baudin was not a particularly competent leader and his authority was constantly undermined by the scheming and politically motivated Peron. The voyage was also plagued by ill-health and at Mauritius on the voyage out, over 40 of the scientists and crew deserted. The expedition met with the Australian coast at Cape Leeuwin, and the two vessels becoming separated, sailed to Timor, where they were re-united. When eventually, after re-surveying parts of Van Diemen's Land, Baudin followed his original orders and commenced a survey of the south coast of Australia from the East, he met Flinders at Encounter Bay. After this meeting Baudin took the expedition to Sydney where the Geographe was refitted and the crew rested, and where it was decided to send the Naturaliste back to France with the specimens already collected (see below). To replace this vessel, the Casuarina was purchased from Governor King and Freycinet was put in command. While in Sydney, Peron took advantage of his host's hospitality by preparing a report on the defences of the settlement which he later submitted to General Decaen with the recommendation that Sydney be destroyed at the earliest opportunity as it later might not be so readily achieved. After the stay in Sydney, the expedition returned to surveying the South Coast and discovered and charted the south coast of Kangaroo Island. After some further surveying along the west and north-west coast including a second visit to Timor, the expedition returned to France via Mauritius, where unhappily Baudin died. In spite of the failure of the expedition to complete its allotted tasks the scientific achievements were outstanding and many hundreds of plants were illustrated and described and in addition a collection of over eighteen thousand zoological specimens was amassed, together with observations on numerous subjects - all this with a complement greatly reduced (both in scientific staff & crew) by desertion and illness!

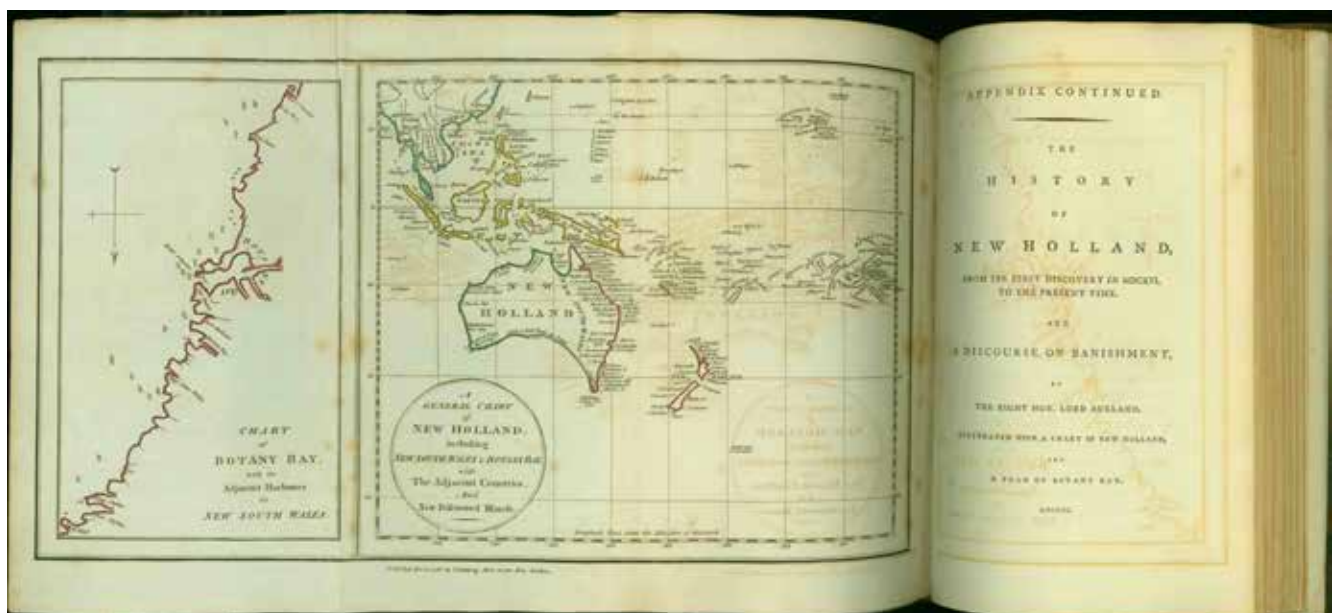
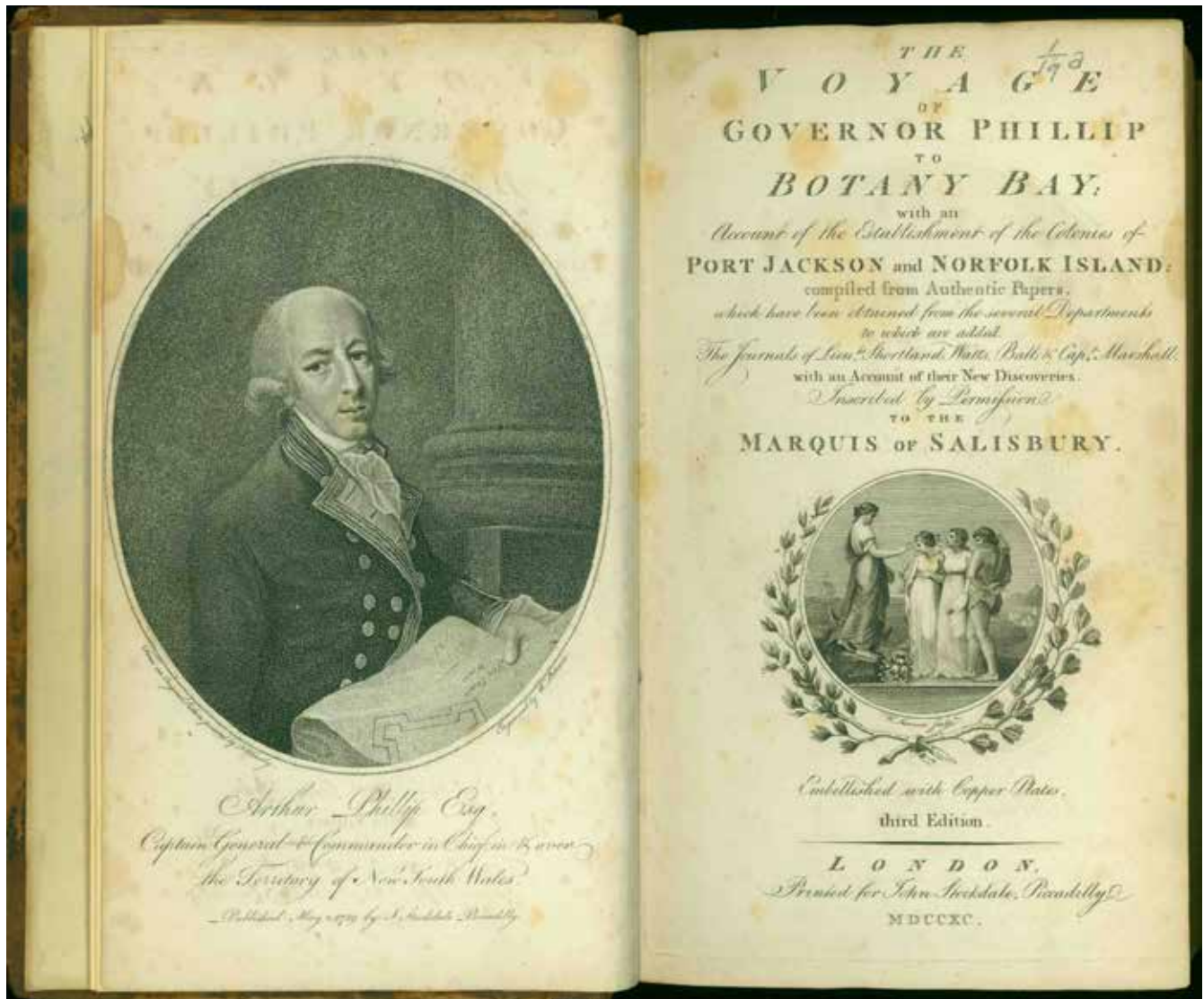
*Baudin's death meant that the official account of the expedition, was left in the hands of his arch enemy Peron and the barely more sympathetic Freycinet, and in the first edition of 1807-16, Baudin's name is not even mentioned except to accuse him of causing all the misfortunes which befel the expedition. The text of this second edition, prepared by Freycinet was extensively revised from the first edition, and the maps of the Australian coastline with the French names which had preceded the publication of Flinders account, owing to his long imprisonment on Mauritius, were dropped from the atlas to be replaced by 25 new plates. Many of these new plates are of great importance to Australia, including 5 more portraits of aborigines to complement those which had also appeared in the first edition, the plate of aboriginal drawings and another of aboriginal music. The three plates of Africans also are new to this edition, as are 14 of the Timor plates, several of these in exquisite colour. [A fuller description is available on application]. #9759 **AS\$45,000.00***



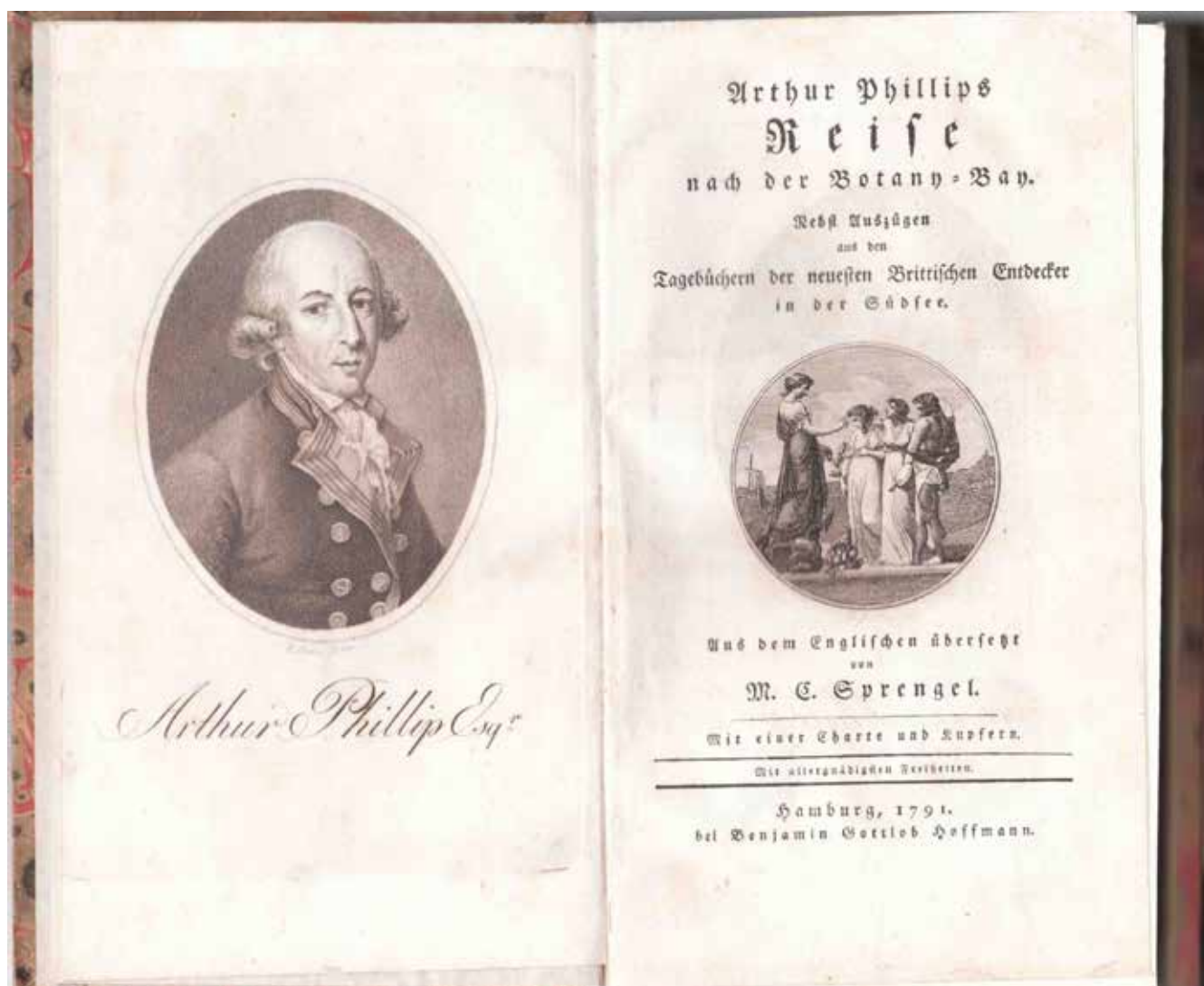
RARE EXTENDED ISSUE OF THE THIRD EDITION

- 68 **Phillip**, Governor Arthur: **THE VOYAGE OF GOVERNOR PHILLIP TO BOTANY BAY:** with an Account of the Establishment of the Colonies of Port Jackson and Norfolk Island: compiled from Authentic Papers, which have been obtained from the several Departments, to which are added, the Journals of Lieuts. Shortland, Watts, Ball, & Capt. Marshall, with an account of their New Discoveries. Inscribed by Permission to the Marquis of Salisbury. Embellished with Copper Plates. third Edition. London, Printed for John Stockdale, Piccadilly. MDCCXC. Thick roy. 8vo, Third Edition; pp. [ii] (engraved title, with vignette, verso blank), xvi, xvii* Advertisement to the Octavo Edition, verso blank, xix* List of the Plates, verso blank, [xvii]-xxiv(Contents); 384(last blank), [385]-520; portrait frontispiece (Phillip), 2 folding maps & 16 copperplates, mostly folding, & including portraits of Lieuts. King, Shortland & Watts; folding table (opposite page 238), appendix - "A List of Convicts sent to New South Wales, in 1787." (pp. 359-383), appendix continued (see note below, pp. [385]-520), with additional folding sheet containing two maps; full contemporary calf (rebacked in late nineteenth or early twentieth century, with new laid paper endpapers and bookplate of H. L. White, of Belltrees, Scone, backstrip gilt in contemporary style; short tears to 2 folding plates very neatly repaired; some offsetting of plates as usual, but generally fine and clean); a very good copy; very scarce. London; John Stockdale; MDCCXC [1790]. ****Ferguson 92. This is the first 8vo edition, and in any form is considerably scarcer than the first edition. This copy is one of the considerably rarer of two versions with the additional leaves (pp. 385-520) comprising the "Appendix Continued — The History of New Holland from its first discovery in MDCXVI, to the present time. And a Discourse on Banishment, by the Right Hon. Lord Auckland. Illustrated by a Chart of New Holland and a Plan of Botany Bay. MDCCXC."* This text comprises a somewhat reworked version of the work of similar title first published in 1787 (two editions), the charts included here (on one sheet) are however different from those in that work, being instead those included in Fielding's Historical Narrative of 1786 (*Ferguson 12*). #67357

A\$6500.00



- 69 **Phillip, Arthur: ARTHUR PHILLIPS REISE NACH DER BOTANY-BAY.** Nebst Auszugen Australia de Tagebuchern der neuesten Brittischen Entdecker in der Sudsee. Australia dem Englischen ubersetst von M. E. Sprengel. Mit einer Carte und Kupfern. Mit allergnadigsten Freiheiten. Hamburg, 1791. bei Benjamin Gottlob Hoffmann. 8vo, German Edition; pp. [xiv], viii, [9]-264; portrait of Phillip engraved by Henne as frontispiece, hand-tinted folding chart engraved by Frontrel, Leipzig, and 8 plates (3 engraved by Heinrich Muller & 5 by Capieux) from English originals, together with a fine re-engraving of the Wedgwood medallion on title-page; original full contemporary German marbled boards, handwritten title-label on spine & yellow dyed edges; (a few leaves very lightly creased in upper corner); a very fine, crisp copy; rare. Hamburg; Benjamin Gottlob Hoffmann; 1791. ****Ferguson 113. This is the third German edition, preceded by an abbreviated version of 86 pages with one map & 1 plate published at Leipzig in 1789, and a more substantial version published at Berlin in 1790, neither of these being listed in Ferguson. Pp. 243-262 comprise an account of Gilbert's voyage from Port Jackson to Canton, with separate section-title, and the last leaf is a description of the flying-fox or flying opossum with a fine plate adapted from the one in the English edition.* #11953 **A\$4500.00**




70 **Phillip**, Captain Arthur: **THE VOYAGE OF GOVERNOR PHILLIP TO BOTANY BAY.** First Published in 1789, reprinted, with amendments in 1790. Now reprinted with 7 Charts and 48 Plates including 31 fine coloured plates from the deluxe version of the first edition reproduced at enlarged scale. Melbourne; Edition Renard; MMVII. Folio, Limited Edition; pp. xl, 230; title vignette & 55 plates & charts reproduced from the original copperplate engravings, comprising portraits of Phillip, King, Shortland and Watts, 7 charts, 19 plates of birds, 9 of mammals, 4 of fishes, 1 plant, 4 of aborigines & their artifacts, 1 reptile & 6 views (including Botany Bay & Port Jackson), 4 additional illustrations, appendix containing list of all the convicts who came with the First Fleet, historical and bibliographical notes, additional set of 7 charts folded into pocket in rear board; original full red-burgundy polished morocco, gilt; all edges fully gilt in genuine gold. Melbourne; Edition Renard; 2007. ****Edition limited to 100 numbered copies (of a total of 212 numbered copies). This edition includes 31 coloured plates from the rare deluxe issue of the First Edition. These have never before been republished. All the views and natural history plates are enlarged from the originals to splendid effect.* #23916 **A\$2950.00**



PENNANTIAN PARROT.

Published by J. E. Phillips.

GREAT BROWN KINGFISHER.

Published by J. E. Phillips.

DELUXE EDITION WITH ADDITIONAL PLATES


- 71 **Phillip**, Captain Arthur: **THE VOYAGE OF GOVERNOR PHILLIP TO BOTANY BAY**. First Published in 1789, reprinted, with amendments in 1790. Now reprinted with 7 Charts and 48 Plates including 31 fine coloured plates from the deluxe version of the first edition reproduced at enlarged scale. Melbourne; Edition Renard; MMVII. Folio, Deluxe Limited Edition; pp. xl, 230; title vignette & 55 plates & charts reproduced from the original copperplate engravings, comprising portraits of Phillip, King, Shortland and Watts, 7 charts, 19 plates of birds, 9 of mammals, 4 of fishes, 1 plant, 4 of aborigines & their artifacts, 1 reptile & 6 views (including Botany Bay & Port Jackson), 4 additional illustrations, plus additional suite of 31 uncoloured natural history plates, appendix containing list of all the convicts who came with the First Fleet, historical and bibliographical notes, additional set of 7 charts folded into pocket in rear board; original full red-burgundy polished morocco, gilt; all edges fully gilt in genuine gold. Melbourne; Edition Renard; 2007. ****Edition limited to 75 numbered copies (of a total of 212 numbered copies). This edition includes 31 coloured plates from the rare deluxe issue of the First Edition. These have never before been republished. This deluxe version of our edition contains an additional suite of 31 uncoloured plates from the original uncoloured edition. All the views and natural history plates are enlarged from the originals to splendid effect.* #23917 **A\$3850.00**



GREAT BROWN KINGFISHER.

Thalassidroma 1804 by L. Schodde

GREAT BROWN KINGFISHER.

Thalassidroma 1804 by L. Schodde

**SPECIAL EDITION — 25 COPIES ONLY
IN SOLANDER BOX WITH A SECOND SUITE OF PLATES**

- 72 **Phillip, Captain Arthur: THE VOYAGE OF GOVERNOR PHILLIP TO BOTANY BAY.** First Published in 1789, reprinted, with amendments in 1790. Now reprinted with 7 Charts and 48 Plates including 31 fine coloured plates from the deluxe version of the first edition reproduced at enlarged scale. Melbourne; Edition Renard; MMVII. Folio, Special Limited Edition; pp. xl, 230; title vignette & 55 plates & charts reproduced from the original copperplate engravings, comprising portraits of Phillip, King, Shortland and Watts, 7 charts, 19 plates of birds, 9 of mammals, 4 of fishes, 1 plant, 4 of aborigines & their artifacts, 1 reptile & 6 views (including Botany Bay & Port Jackson), 4 additional illustrations, plus additional suite of 31 uncoloured natural history plates, appendix containing list of all the convicts who came with the First Fleet, historical and bibliographical notes, additional set of 7 charts folded into pocket in rear board; original full red-burgundy polished morocco, gilt; all edges fully gilt in genuine gold. Melbourne; Edition Renard; 2007. ****This edition includes 31 coloured plates from the rare deluxe issue of the First Edition. These have never before been republished. This deluxe version of our edition contains an additional suite of 31 uncoloured plates from the original uncoloured edition. All the views and natural history plates are enlarged from the originals to splendid effect. These 25 Special copies, numbered 1-25, contain in addition to the 86 bound-in plates, an additional suite of 49 plates (31 coloured) unbound and suitable for framing. The whole is housed in a specially made cloth Solander box, lined in moire silk.* #23918 **A\$5250.00**



- 73 **Phillip, Arthur: COPIES AND EXTRACTS OF LETTERS** from Governor Phillip, giving an Account of the Nature and Fertility of the Land in and adjoining to any Settlement in New South Wales, and Of the Probability of raising any, and what Provisions thereon, and of the Behaviour and Employment of the Convicts sent there, and which have been received since the last Account was laid before the House of Commons. To which are prefixed, Copies and Extracts of Letters from the Office of Secretary of State for the Home Department, bearing Date since the last Accounts relative to the Transporting of Convicts to New South Wales, and providing for the same. London: Printed for J. Debrett, Opposite Burlington-House, Piccadilly. M.DCC.XCII. Med. 4to, First Edition; pp. [ii](title, verso blank), [ii](Contents), 128(last blank); (a little moderate foxing); old full calf in contemporary style by Sangorski & Sutcliffe; a fine copy; very rare. London; J. Debrett; 1792. ****Ferguson 144; Wantrup 12. This is the public reprinting of the House of Commons Paper published two months earlier, together with the extremely rare "Extracts of Letters, &c from Governor Phillip, relating to New South Wales. Ordered to be printed 21st May 1792" (Ferguson 143). The latter is reprinted at Pp. 123-127 of the present work and deals particularly with agriculture and land cultivation. These are invaluable documents on the progress of the fledgling settlement during 1790, especially the letters from Phillip, King, Paterson and other colonial officers. Even the lists of clothing and other articles requested and sent out are immensely interesting for the light they shed on the needs and problems of the colony. A foundation work of paramount importance, very seldom offered for sale. #21798 A\$39,500.00*

COPIES AND EXTRACTS

OF

L E T T E R S

FROM

GOVERNOR PHILLIP,

GIVING AN ACCOUNT OF THE NATURE AND FERTILITY OF THE LAND
IN AND ADJOINING TO ANY SETTLEMENT IN

N E W S O U T H W A L E S,

AND

Of the Probability of raising any, and what Provisions thereon, and of the Behaviour and
Employment of the Convicts sent there, and which have been received since the
last Account was laid before the

H O U S E O F C O M M O N S.

TO WHICH ARE PREFIXED,


Copies and Extracts of Letters from the Office of Secretary of State for the Home Department,
bearing Date since the last Accounts relative to the Transporting of Convicts to
NEW SOUTH WALES, and providing for the same.

L O N D O N:

PRINTED FOR J. DEBRETT, OPPOSITE BURLINGTON-HOUSE, PICCADILLY.

M.DCC.XCII.


74 **Plomley, N. J. B. THE BAUDIN EXPEDITION AND THE TASMANIAN ABORIGINES 1802.** Med. 4to, First Edition; pp. [xii], 248(last 3 blank); illustrated endpapers, full-page text map, coloured frontispiece, 16 coloured & 11 b/w. plates (including 4 maps), 4 b/w. text illustrations, references, notes, appendix, bibliography, index; original cloth, gilt; a fine copy in dustwrapper. Hobart; Blubber Head Press; 1983. ****Edition limited to 1000 copies, numbered and signed by the Author. One of the finest books produced in Australia at the time and still one of the best: a book of which the author, the publisher and the printer can justly feel proud. With the bookplate of R. S. Fox.* #99 **A\$750.00**



THE BAUDIN EXPEDITION
AND THE
TASMANIAN ABORIGINES
1802

N.J.B. Plomley

- 75 **Raynal, F. E. *LES NAUFRAGES***, ou Vingt Mois sur un Recif des Iles Auckland. Recit Authentique par F. E. Raynal. Illustre de 40 Gravures sur Bois dessinees par A. de Neuville et accompagne d'une Carte. Paris: Librairie de L. Hachette et Cie., Boulevard Saint-Germain, No. 77, 1870. Super roy. 8vo, First Edition; pp. viii, 374, [2](Errata, last blank except for colophon); title-page in red & black, portrait frontispiece, double-page map & 40 full-page plates, appendix; original quarter morocco binding by Charles Magnier, with his name at foot of spine, gilt edges; (some occasional mild foxing); a very nice copy; very scarce. Paris; Librairie de L. Hachette et Cie.; 1870. ****Not in Hocken; Bagnall 4778; Spence 959; Ferguson 14751. A second edition, very similar, was issued later in the same year and a third in 1873, with fourth and fifth editions in 1877 and 1882 respectively. An English translation was published in 1874. These later editions are all more common than this first edition which is quite elusive. The book is an account of the wreck of the schooner Grafton (Captain Musgrave), by one of the survivors. Raynal was Mate and this account is taken from his diary. He also recounts his early life including eleven years spent on the Australian goldfields. The Appendix includes a short account of the loss of the Invercauld in the Auckland Isles by Captain Dalgarno, and a relation of the wreck of the General Grant.* #36106
- A\$450.00**




- 76 **Smith, Bernard & Wheeler**, Alwyne; Edited by. **THE ART OF THE FIRST FLEET** & other early Australian drawings. Super roy. 4to, First Edition; pp. 256; over 240 illustrations (some full-page & many coloured), 4 appendices, notes, bibliography, index; original cloth; a fine copy in dustwrapper. Melbourne; Oxford University Press in association with the Australian Academy of the Humanities and the British Museum (Natural History); 1988. ****An important book: the illustrations include over 70 of the aborigines, over 90 topographical views and original sketch charts etc., over 70 natural history subjects (including some superb col. illustrations of birds) and a number of other illustrations of historical interest. A large proportion of the illustrations have never before been published. Expert commentary on the illustrations of aborigines is by R. J. Lampert; on the maps and topographical drawings by T. M. Perry; on the social history and depiction of the early settlement by Alan Frost; on the natural history and scientific knowledge by J. H. Calaby; and on the artwork and its historical context by Bernard Smith. This book provides for the first time a comprehensive visual supplement to the First Fleet journals of Governor Phillip, Surgeon John White, Captain Watkin Tench, Captain John Hunter and Judge-Advocate David Collins.* #20787 **A\$400.00**

THE ART OF THE FIRST FLEET

& other early Australian drawings

EDITED BY *Bernard Smith & Alwyne Wheeler*



- 77 **Smith, James Edward. A SPECIMEN OF THE BOTANY OF NEW HOLLAND.** Written by James Edward Smith. The figures by James Sowerby. Melbourne; Edition Renard; 2005. Med. 4to, Limited Facsimile Edition; pp. [iv], viii, 54, [55]-70(bibliographical notes); 16 fine coloured plates from the hand-coloured originals, 5 text illustrations; full golden brown calf antique, gilt, with morocco title-label, tinted edges and marker ribbon; a fine copy. Melbourne; Edition Renard; 2005. ****Edition Limited to 120 numbered copies. A fine facsimile of the original edition Printed by J. Davis, Published by J. Sowerby, London, 1793-95 and never before reprinted. The text is accompanied by extensive bibliographical notes.* #46619 **A\$650.00**

*Pultenaea stipularis*

**DELUXE LARGE PAPER EDITION
WITH ENHANCED TYPOGRAPHY AND ENLARGED PLATES
60 COPIES ONLY**

- 78 **Smith, James Edward. A SPECIMEN OF THE BOTANY OF NEW HOLLAND.** Written by James Edward Smith. The figures by James Sowerby. Melbourne; Edition Renard; 2005. Large 4to, Deluxe Large Paper Limited Edition; pp. [iv], viii, 54, [55]-70(bibliographical notes); 16 fine coloured plates from the hand-coloured originals, 4 coloured & 1 uncoloured illustrations; full golden brown calf antique, gilt, with morocco title-label, tinted edges and marker ribbon; a fine copy. Melbourne; Edition Renard; 2005. ****Edition Limited to 60 numbered copies. A fine enhanced edition from the original edition Printed by J. Davis, Published by J. Sowerby, London, 1793-95 and never before reprinted. In this Deluxe issue the text is entirely reset with judicious use of colour and the fine coloured plates are enlarged by 25%. The text is accompanied by extensive bibliographical notes.* #46620 **A\$1150.00**



Embotrium speciosissimum
Embotrium speciosissimum (L.f.) Schrad. & Sm.

19

TAB. VII.

EMBOTHRUM speciosissimum.

Great Embotrium, or Waratäh.

TETRANDRIA MONOGYNIA.

GEN. CHAR. *Cor.* tetrapetala. *Stamina* limbo inserta.
Folliculus polyspermus. *Semina* alata.

Cor. of 4 petals. *Stamina* inserted into the limb.
Follicle containing many winged seeds.


SPEC. CHAR. *E. foliis* obovatis obtusis inæqualiter
serratis, *spicâ* subcapitatâ, *involucro* polyphylo.

Leaves obovate, obtuse, unequally serrated. Spike
somewhat capitate. Involucrum of many leaves.

THE most magnificent plant which the prolific soil
of New Holland affords is, by common consent both of
Europeans and Natives, the Waratäh. It is moreover a
favourite with the latter, upon account of a rich honeyed


BOTANY
OF
NEW
HOLLAND

- 79 **Spencer, Baldwin and Gillen, F. J. THE NORTHERN TRIBES OF CENTRAL AUSTRALIA.** Thick demy 8vo, First Edition; pp. xxxvi, 784; folding map, 2 folding coloured plates, 315 photographs, including many full-page, folding tables of descent of the Warramunga & Mara tribes, folding anthropological table, glossary of native terms, appendices (including totem names); index; original cloth, gilt; entirely uncut & largely unopened; (rear cover flecked, but a very nice, clean copy); rare. London; Macmillan and Co., Limited; 1904. ****The scarcest of all Baldwin Spencer's monographs on the Australian Aborigines. This copy is a Presentation Copy with blind stamp on title and the signature of R. Kyffin Thomas on endpaper.* #8408 **A\$850.00**



ONE OF ONLY FIFTY NUMBERED SETS

- 80 **Spencer, Baldwin; Editor & substantial Author. REPORT ON THE WORK OF THE HORN SCIENTIFIC EXPEDITION TO CENTRAL AUSTRALIA.** Edited by Baldwin Spencer, M.A., Professor of Biology in the University of Melbourne. 4 Parts, in 4 vols., cr. 4to, Special Limited Facsimile Edition; Part I, Introduction, Narrative, Summary of Results, Supplement to Zoological Report, Map; pp. [ii](half-title, verso modern publication details), [ii](title-page), [ii](limitation notice), xviii, 220, [2] (blank); large folding map, full-page sketch map, 11 plates, 7 text illustrations, index; Part II, Zoology, pp. [ii], iv, 432, [4](blank); 11 coloured & 18 b/w. plates (1 folding), appendix, index; Part III, Geology & Botany, pp. [iv], 204; 9 plates (2 folding), appendix, index; Part IV, Anthropology, pp. [vi], 200; 20 plates (6 folding & 4 of these coloured); index; original half brown kangaroo, gilt, with marbled sides; a fine set. [Bundaberg; Corkwood Press; 1994]. ***See Ferguson 16071, Greenway 8672, McLaren 15098 for the very scarce original edition. *A fine and complete facsimile of the original four-volume work, and one of only fifty numbered sets bound in leather. The original edition was entirely produced in Melbourne, including the fine coloured zoological and ethnographic plates (here finely reproduced also). Part I includes Through Larrapinta Land; a Narrative of the Expedition, and Zoological Summaries, by BALDWIN SPENCER, as well as Supplement to the Zoological Report, by W. F. KIRBY. Part II includes Mammalia, Amphibia, Crustacea, and two appendices, by BALDWIN SPENCER; Aves, by ALFRED J. NORTH; Reptilia, by A. H. S. LUCAS; Pisces, and one appendix, by A. ZIETZ; Mollusca, by RALPH TATE; Lepidoptera, by OSWALD LOWER; Coleoptera (except Carabidae), by Rev. T. BLACKBURN; Araneidae, by H. R. HOGG; Orthoptera, by J. G. O. TEPPER; Carabidae, by THOMAS G. SLOANE; Honey Ants by WALTER W. FROGGATT; and Muridae, by EDGAR R. WHITE. Three of the coloured plates of birds are by NEVILLE CAYLEY (the Elder), and there are 3 fine coloured plates of mammals by Spencer & Wendell. Part III includes Physical Geography, and General Geology, by Professor W. F. RALPH TATE & J. A. WATT; Economic Geology, by J. A. WATT; Petrology, by W. F. SMEETH & J. A. WATT; Palaeontology, and Botany, by Professor RALPH TATE, with an appendix to the latter by J. H. MAIDEN. Part IV. Anthropology, by E. C. STIRLING, with notes on some manners and customs of the Aborigines of the McDonnell ranges, belonging to the Arunta Tribe, by F. J. GILLEN. Several of the plates (some coloured) depict the art of the Central Australian Aborigines. Sir WALTER BALDWIN SPENCER (1860-1929), biologist and anthropologist, was elected to the chair of biology at the University of Melbourne in 1887. Until he joined the Horn Expedition to Central Australia his work was all in the field of biology, but on this expedition he became associated with F. J. Gillen, a Sub-Protector of Aborigines at Alice Springs, who had won the trust and friendship of the natives by his kindly attitude to them. Thenceforth the two men worked together, making extensive anthropological collections, laying valuable foundations in the scientific study of the Central Australia and Northern Territory tribes, and publishing several monumental works on their investigations which to-day are greatly esteemed and much sought after. He died in Tierra del Fuego, seeking the remnants of the Indian tribes there. Spencer was a man of diversified interests - he was a trustee of the Melbourne Public Library, an honorary director of the National Museum, and a councillor of the Royal Humane Society, the Victorian Artists' Society and the Victorian Football League. #45917 A\$950.00*



RECENTLY PUBLISHED

- 81 **Stuart, John Lingwood. *THREE COLONIAL ADVENTURES.*** The Journals of John Lingwood Stuart. Transcribed, Edited and Annotated by Robert M. Warneke. Melbourne: Edition Renard MMXVIII. First Edition; pp. [viii], 64; [iv], 52; [ii], 82; [iv], 54, [2]; 2 folding maps, bibliography, notes, 6 appendices; section sewn and bound by hand in original cloth, with head- and tail-bands and marker ribbon; a fine copy. Melbourne; Edition Renard; 2018. ****Limited edition of 100 numbered copies (of a total of 215 copies).*

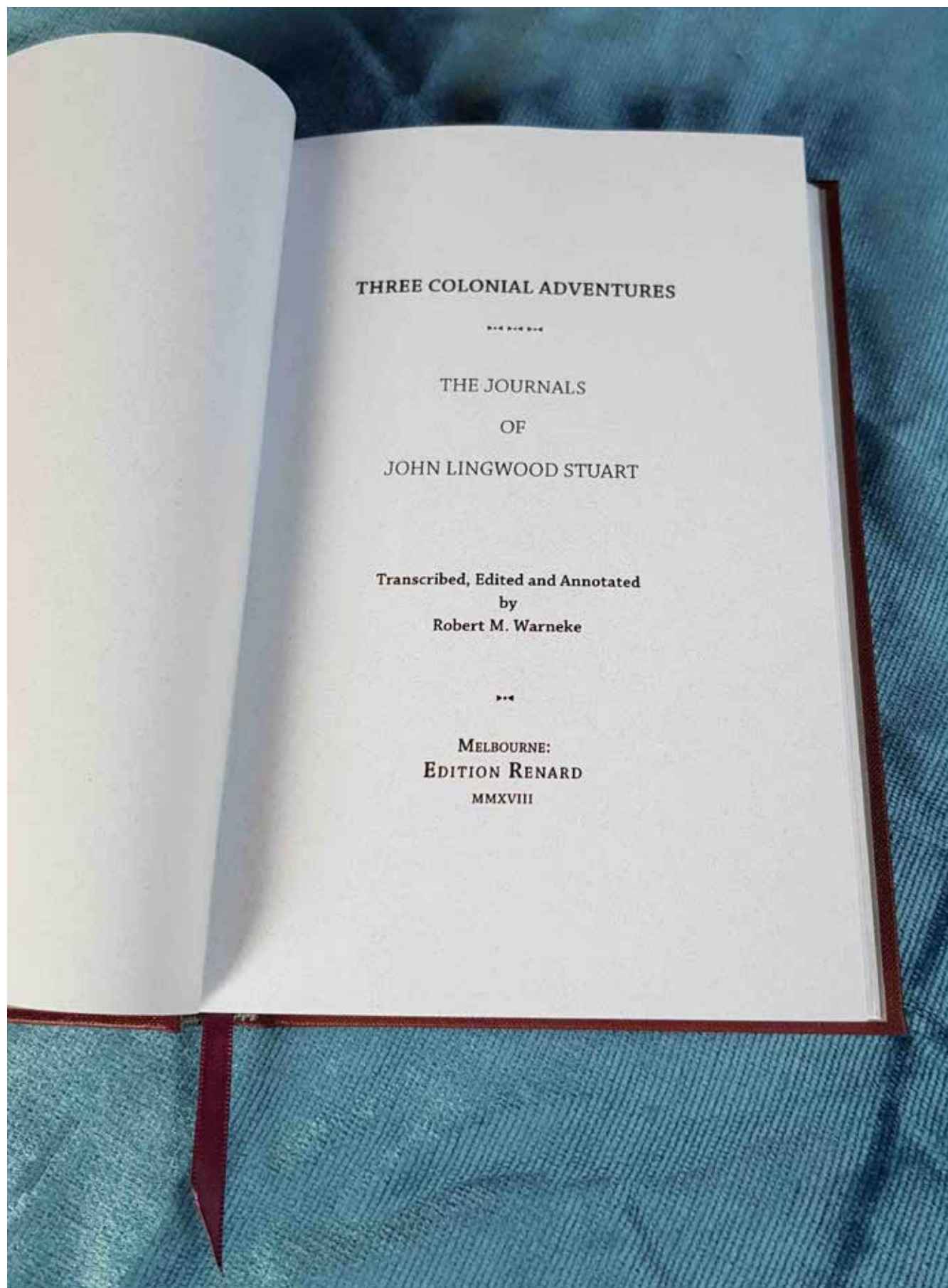
John Lingwood Stuart's three manuscript journals, here collected under the title THREE COLONIAL ADVENTURES, have never before been published. Written in 1849, 1851 and 1852-53 they provide a fascinating insight into the migration of a young man from England to Adelaide in South Australia and his subsequent adventures in his new land. His first journal comprises an interesting shipboard diary of his voyage to Australia on board the Minerva. Whilst not a particularly remarkable voyage in itself, his journal captures beautifully the experience of a migrant in the mid-nineteenth century, conveying with gentle humour just what it was like to be a passenger in those times, the routine, the duties, the boredom, the occasional excitement, the wildlife observed, the sickness and (fortunately few) deaths, and of course, the weather.

His second journal is much more unusual and historically important. In 1851 Stuart signed on to a sealing expedition in South Australian and Kangaroo Island waters on the cutter Jane and Emma and he gives a detailed daily account of the progress of the voyage, the places visited, seals killed, skins and oil obtained, other wildlife observed, and encounters with sailors, settlers, and Aborigines.

Following his return to Adelaide, in 1852 Stuart embarked on another expedition, this time overland by bullock dray to the diggings at the Bendigo goldfields. Again, historically important, and one of the few detailed journals of the time, Stuart recounts his adventures following the Murray and Loddon Rivers including comments on the squatters and Aboriginal people encountered along the way, the difficulties of travelling with bullocks and much else. Arriving at Bendigo he and his companions spent a few days investigating various gullies before commencing digging in Geelong Gully where almost immediately they found gold.

All three journals have dated daily entries and have been meticulously transcribed, but the wealth of interesting information has been hugely supplemented by the detailed and informative footnotes and the account of Stuart's life (he subsequently became a mining engineer) by Robert M. Warneke. In addition Robert has provided maps of the two Australian journeys, carefully reconciling the places mentioned by Stuart to the geography; a detailed analysis of the seal catch and notes to the wildlife encountered in all three journeys; and an extensive bibliography of the references used. A detailed description of the original journals is provided by Julien Renard.

*An entirely new and original work, never before published, our edition has been elegantly typeset with sparing and judicious use of colour to enhance the text and capture the flavour of the manuscript originals, and the volumes have been finely hand bound by Peter Lewis. #68039 **A\$175.00***



DELUXE EDITION — 70 COPIES ONLY IN FULL LEATHER

- 82 **Stuart, John Lingwood. *THREE COLONIAL ADVENTURES*.** The Journals of John Lingwood Stuart. Transcribed, Edited and Annotated by Robert M. Warneke. Melbourne: Edition Renard MMXVIII. First Edition, Deluxe Issue; pp. [viii], 64; [iv], 52; [ii], 82; [iv], 54, [2]; 2 folding maps, bibliography, notes, 6 appendices; section sewn and finely bound by hand in original maroon goatskin, with top edge gilt in genuine 22 carat gold, head- and tail-bands and marker ribbon; a fine copy. Melbourne; Edition Renard; 2018. ****Deluxe Limited Edition of 70 numbered copies (of a total of 215 copies).*

John Lingwood Stuart's three manuscript journals, here collected under the title THREE COLONIAL ADVENTURES, have never before been published. Written in 1849, 1851 and 1852-53 they provide a fascinating insight into the migration of a young man from England to Adelaide in South Australia and his subsequent adventures in his new land. His first journal comprises an interesting shipboard diary of his voyage to Australia on board the Minerva. Whilst not a particularly remarkable voyage in itself, his journal captures beautifully the experience of a migrant in the mid-nineteenth century, conveying with gentle humour just what it was like to be a passenger in those times, the routine, the duties, the boredom, the occasional excitement, the wildlife observed, the sickness and (fortunately few) deaths, and of course, the weather.

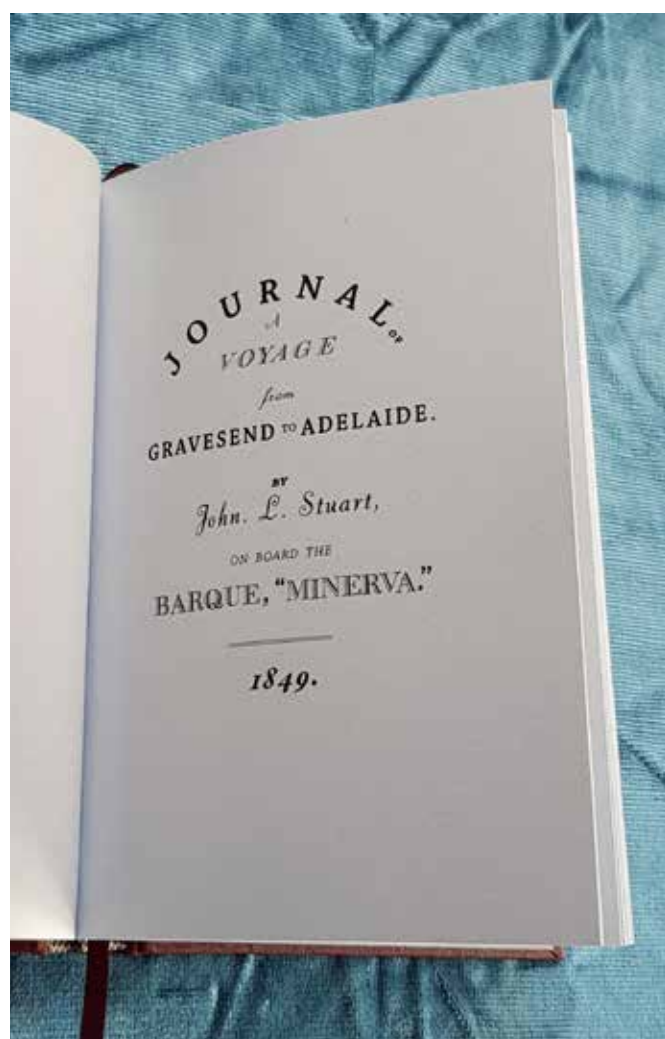
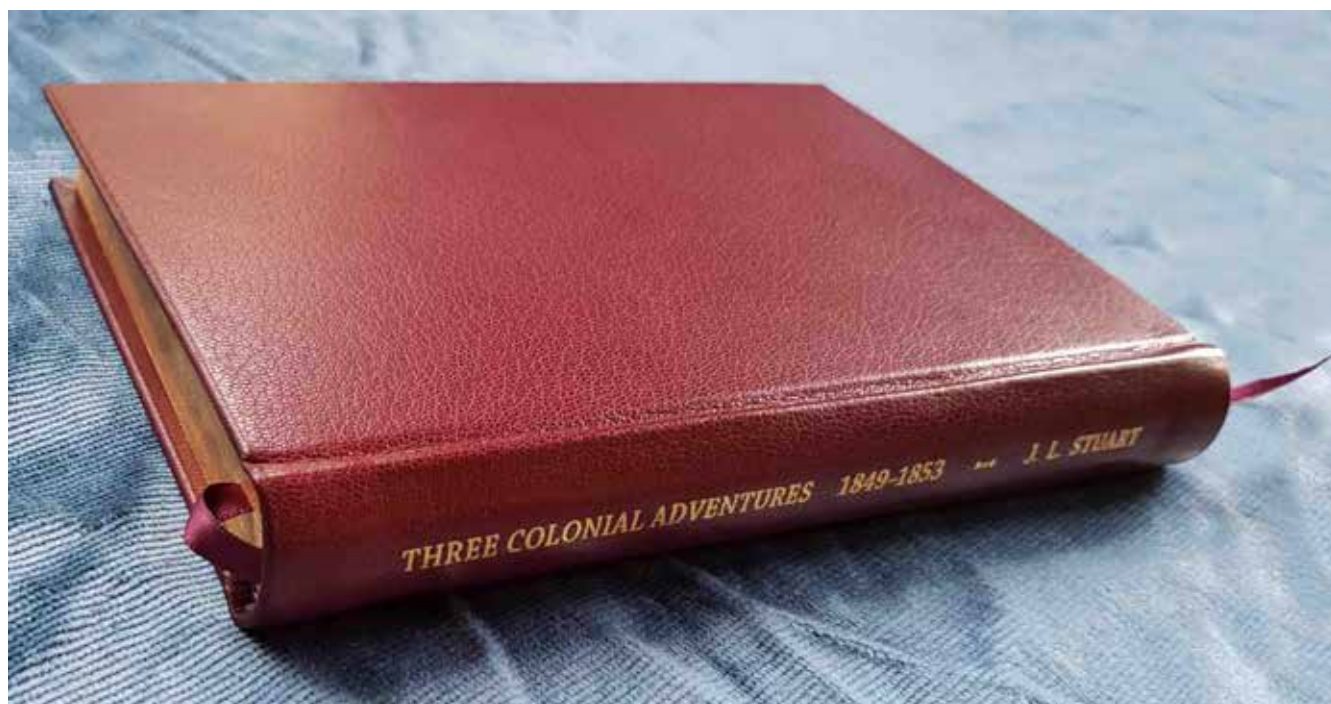
His second journal is much more unusual and historically important. In 1851 Stuart signed on to a sealing expedition in South Australian and Kangaroo Island waters on the cutter Jane and Emma and he gives a detailed daily account of the progress of the voyage, the places visited, seals killed, skins and oil obtained, other wildlife observed, and encounters with sailors, settlers, and Aborigines.

Following his return to Adelaide, in 1852 Stuart embarked on another expedition, this time overland by bullock dray to the diggings at the Bendigo goldfields. Again, historically important, and one of the few detailed journals of the time, Stuart recounts his adventures following the Murray and Loddon Rivers including comments on the squatters and Aboriginal people encountered along the way, the difficulties of travelling with bullocks and much else. Arriving at Bendigo he and his companions spent a few days investigating various gullies before commencing digging in Geelong Gully where almost immediately they found gold.

All three journals have dated daily entries and have been meticulously transcribed, but the wealth of interesting information has been hugely supplemented by the detailed and informative footnotes and the account of Stuart's life (he subsequently became a mining engineer) by Robert M. Warneke. In addition Robert has provided maps of the two Australian journeys, carefully reconciling the places mentioned by Stuart to the geography; a detailed analysis of the seal catch and notes to the wildlife encountered in all three journeys; and an extensive bibliography of the references used. A detailed description of the original journals is provided by Julien Renard.

An entirely new and original work, never before published, our edition has been elegantly typeset with sparing and judicious use of colour to enhance the text and capture the flavour of the manuscript originals, and the volumes have been finely hand bound by Peter Lewis. #68040

A\$285.00



**SPECIAL EDITION IN FOUR PARTS, FULL GOATSKIN
30 SETS ONLY**

- 83 **Stuart, John Lingwood. THREE COLONIAL ADVENTURES.** The Journals of John Lingwood Stuart. Transcribed, Edited and Annotated by Robert M. Warneke. Melbourne: Edition Renard MMXVIII. First Edition, Special Limited Issue in four volumes; Part I, John L. Stuart, Notes on His Life and Journals, 1849-53, pp. [x], 64, [4]; bibliography, notes; Part II, John L. Stuart, Voyage from England to Australia, 1849, pp. [xii], 56(last blank); appendix; Part III, John L. Stuart, Sealing Journal in Australia, 1851-1852, pp. [xii], 84(last blank); folding map, 4 appendices; Part IV, John L. Stuart, Overland Journey in Australia, 1852-53, pp. [xiv], 54, [4](last blank); coloured frontispiece, folding map, appendix; section sewn and finely bound by hand in original goatskin of contrasting colours in the style of the original manuscript journals, front boards titled in genuine 22 carat gold, head- and tail-bands and marker ribbons, the four volumes enclosed in elegant buckram folding case; a fine set. Melbourne; Edition Renard; 2018. ****Special Limited Edition of only 30 numbered sets.*


John Lingwood Stuart's three manuscript journals, here collected under the title THREE COLONIAL ADVENTURES, have never before been published. Written in 1849, 1851 and 1852-53 they provide a fascinating insight into the migration of a young man from England to Adelaide in South Australia and his subsequent adventures in his new land. His first journal comprises an interesting shipboard diary of his voyage to Australia on board the Minerva. Whilst not a particularly remarkable voyage in itself, his journal captures beautifully the experience of a migrant in the mid-nineteenth century, conveying with gentle humour just what it was like to be a passenger in those times, the routine, the duties, the boredom, the occasional excitement, the wildlife observed, the sickness and (fortunately few) deaths, and of course, the weather.

His second journal is much more unusual and historically important. In 1851 Stuart signed on to a sealing expedition in South Australian and Kangaroo Island waters on the cutter Jane and Emma and he gives a detailed daily account of the progress of the voyage, the places visited, seals killed, skins and oil obtained, other wildlife observed, and encounters with sailors, settlers, and Aborigines.

Following his return to Adelaide, in 1852 Stuart embarked on another expedition, this time overland by bullock dray to the diggings at the Bendigo goldfields. Again, historically important, and one of the few detailed journals of the time, Stuart recounts his adventures following the Murray and Loddon Rivers including comments on the squatters and Aboriginal people encountered along the way, the difficulties of travelling with bullocks and much else. Arriving at Bendigo he and his companions spent a few days investigating various gullies before commencing digging in Geelong Gully where almost immediately they found gold.

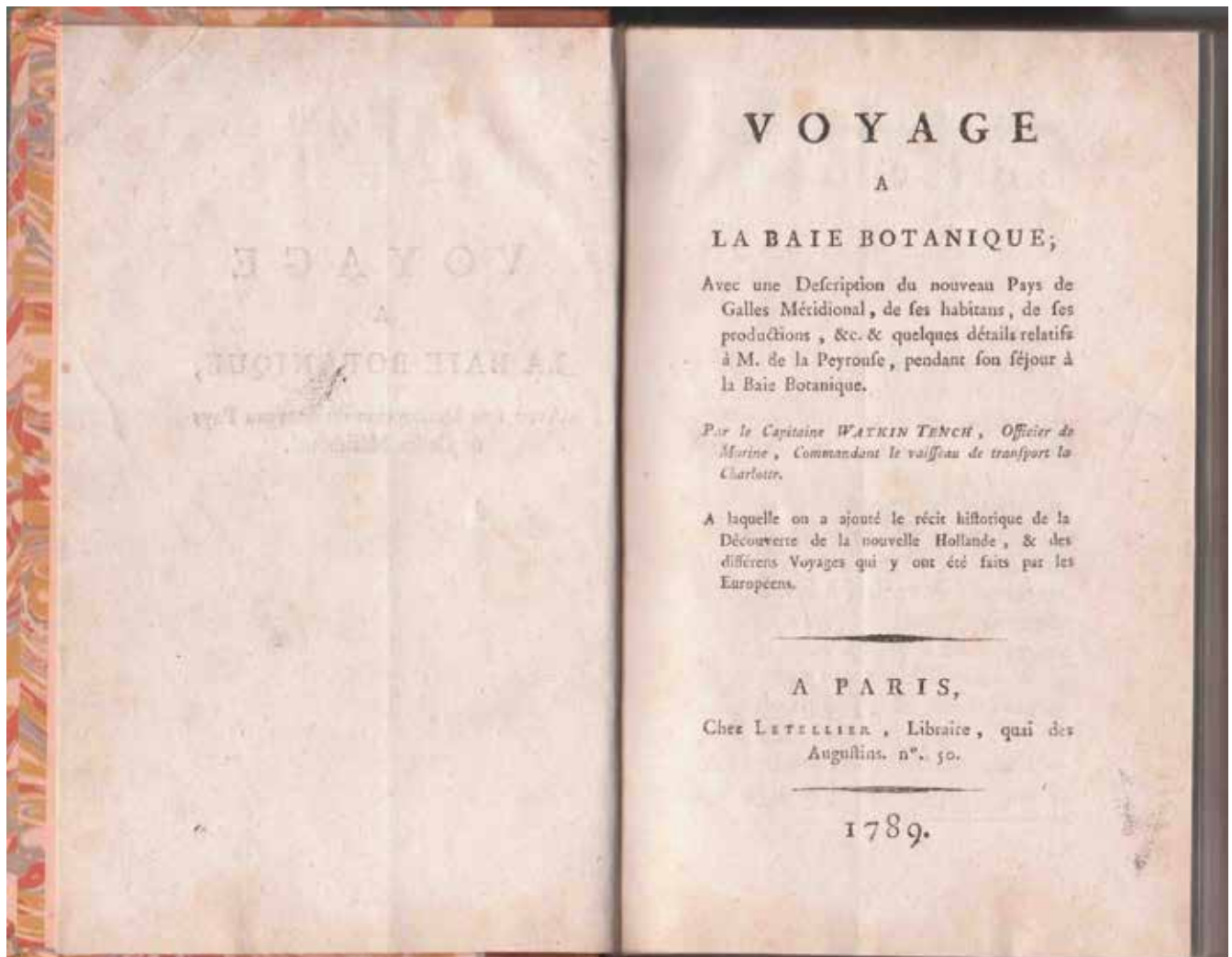
All three journals have dated daily entries and have been meticulously transcribed, but the wealth of interesting information has been hugely supplemented by the detailed and informative footnotes and the account of Stuart's life (he subsequently became a mining engineer) by Robert M. Warneke. In addition Robert has provided maps of the two Australian journeys, carefully reconciling the places mentioned by Stuart to the geography; a detailed analysis of the seal catch and notes to the wildlife encountered in all three journeys; and an extensive bibliography of the references used. A detailed description of the original journals is provided by Julien Renard.

An entirely new and original work, never before published, our edition has been elegantly typeset with sparing and judicious use of colour to enhance the text and capture the flavour of the manuscript originals, and the volumes have been finely hand bound by Peter Lewis. #68041 A\$850.00



TENCH'S ACCOUNT OF BOTANY BAY — WITH ADDITIONS

- 84 **Tench**, Watkin. **VOYAGE A LA BAIE BOTANIQUE**; avec une Description du nouveau Pays de Galles Meridional, de ses habitans, de ses productions, &c. & quelques details relatifs a M. de la Peyrouse, pendant son sejour a la Baie Botanique. Par le Capitaine Watkin Tench, Officier de Marine, Commandant le vaisseau de transport la Charlotte. A laquelle on a ajoute le recit historique de la Decouverte de la nouvelle Hollande, & des differens Voyages qui y ont ete faits par les Europeens. A Paris, Chez Letellier, Libraire, quai des Augustins. no. 50. 1789. 8vo; First French Edition; pp. viii, 266; modern quarter calf with marbled sides in contemporary style; a little marginal pale staining towards end, but a nice, clean and crisp copy; rare. Paris; Letellier; 1789. ****Ferguson 53. Without the folding map, lacking from most copies. The first and most popular of the First Fleet accounts, Tench's work was published in three London editions and in Dublin, and translated and published into several languages, all in 1789. This first French edition is of particular interest as the "Recit Historique" (of 86 pages) and the translator's notes are useful additions to Tench's account.* #23905 **A\$1100.00**



VOYAGE

A

LA BAIE BOTANIQUE;

Avec une Description du nouveau Pays de Galles Méridional, de ses habitans, de ses productions, &c. & quelques détails relatifs à M. de la Peyrouse, pendant son séjour à la Baie Botanique.

Par le Capitaine WATKIN TENCH, Officier de Marine, Commandant le vaisseau de transport la Charlotte.

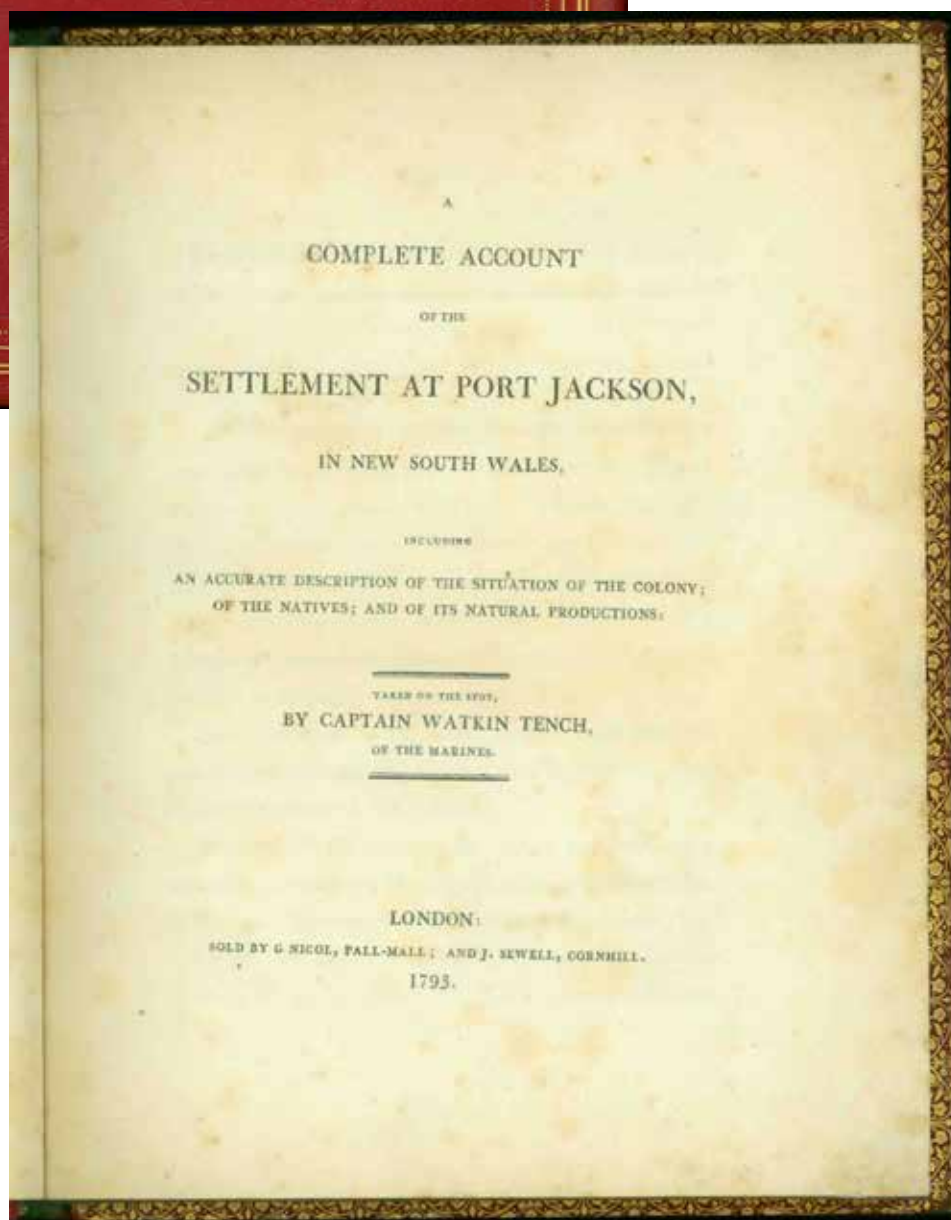
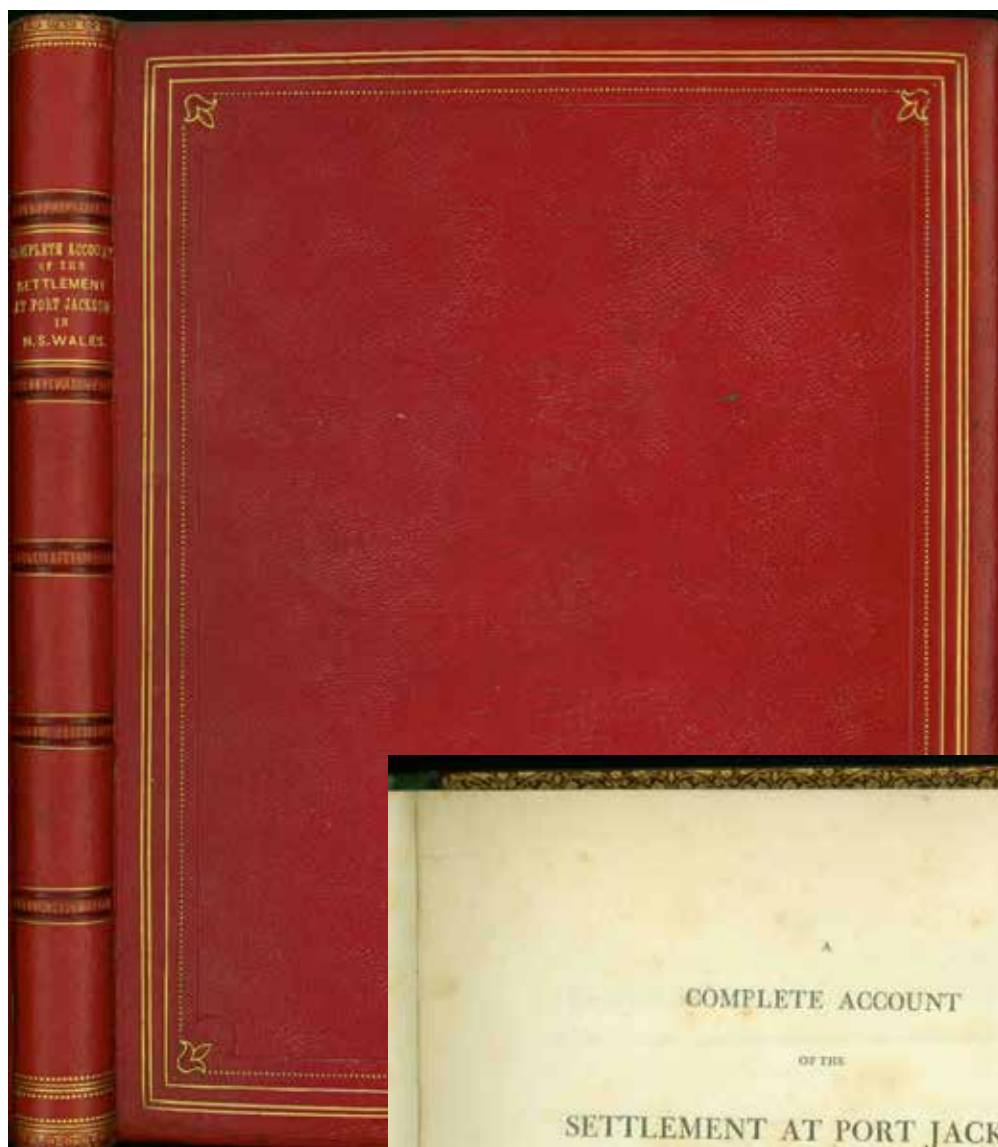
A laquelle on a ajouté le récit historique de la Découverte de la nouvelle Hollande, & des différens Voyages qui y ont été faits par les Européens.

A PARIS,


Chez LETELLIER, Libraire, quasi des Augustins. n°. 50.

1789.

- 85 **Tench**, Captain Watkin. **A COMPLETE ACCOUNT OF THE SETTLEMENT AT PORT JACKSON**, in New South Wales. Including an Accurate Description of the Situation in the Colony; of the Natives; and of its Natural Productions: Taken on the Spot, by Captain Watkin Tench, of the Marines. Demy 4to, First Edition; pp. xvi, 212; folding map, List of Subscribers; attractively bound in late nineteenth or early twentieth-century full red morocco, fully gilt, with raised bands; all edges gilt; (some occasional mild foxing); a very handsome copy; rare. London; Sold by G. Nicol, Pall-Mall, and J. Sewell, Cornhill; 1793. ****Ferguson 171. The earliest and best account of the first four years of settlement in the new colony of New South Wales. This is probably a Sydney binding, done for Tyrrell's bookshop around the turn of the twentieth century.* #5226 **A\$17,500.00**



- 86 **Tench, Watkin. *A NARRATIVE OF THE EXPEDITION TO BOTANY BAY*.** By Captain Watkin Tench. First published in 1789, and now reprinted in type facsimile of the first edition, with additions from the third and other editions of the Same Year. Edition Renard, Melbourne, 2004. Limited Edition; pp. [iv], xii, 164, [2](blank), [2](adv.); endpaper track chart of the First Fleet, coloured frontispiece (portrait of Tench), 3 plates (reproductions of contemporary views & chart), bibliographical and publishing notes; section sewn and cased in full cloth, gilt, top edge dyed and marker ribbon. Melbourne; Edition Renard; 2004. ****Edition limited to 200 numbered copies for sale, of which 120 are bound in full cloth as here. The book is an exact type-facsimile of the rare First Edition, with the original long esses replaced by the modern form to aid readability, but otherwise faithful to the original. Additional material from the second and third editions is added where this differs from the First Edition, and illustrations from contemporary sources illuminate the text and an essay on the publishing history of the work.* #41752 **A\$175.00**



THE LANDING of the CONVICTS at BOTANY BAY



WATKIN TENCH,
from a contemporary miniature, circa 1800.



A NARRATIVE
OF THE EXPEDITION
TO
BOTANY BAY.
BY CAPTAIN WATKIN TENCH.

*First published in 1789,
and now reprinted in type facsimile of
the first edition, with additions from
the third and other editions
of the Same Year.*

EDITION RENARD
MELBOURNE • 2004

DELUXE EDITION — 60 COPIES ONLY

- 87 **Tench, Watkin. *A NARRATIVE OF THE EXPEDITION TO BOTANY BAY*.** By Captain Watkin Tench. First published in 1789, and now reprinted in type facsimile of the first edition, with additions from the third and other editions of the Same Year. Edition Renard, Melbourne, 2004. Deluxe Limited Edition; pp. [iv], xii, 164, [2](blank), [2](adv.); endpaper track chart of the First Fleet, coloured frontispiece (portrait of Tench), 3 plates (reproductions of contemporary views & chart), bibliographical and publishing notes; section sewn and cased in half navy ox-hide, with gilt morocco title-label and moire cloth sides, top edge dyed and marker ribbon. Melbourne; Edition Renard; 2004. ****Edition limited to 200 numbered copies for sale, this being one of 60 deluxe copies bound in half ox-hide with moire cloth sides. The book is an exact type-facsimile of the rare First Edition, with the original long esses replaced by the modern form to aid readability, but otherwise faithful to the original. Additional material from the second and third editions is added where this differs from the First Edition, and illustrations from contemporary sources illuminate the text and an essay on the publishing history of the work.* #41753 **A\$450.00**



88 **Thompson, D'Arcy Wentworth. ON GROWTH AND FORM.** A new edition. Second Edition; pp. [viii], 1116; frontispiece & 1 plate, 554 text illustrations, index; original cloth; a fine copy in worn & slightly defective dustwrapper; rare. Cambridge; at the University Press; 1942. ****Extensively revised and enlarged from the first edition of 1917, this is the preferred edition of this important and classic work, the foundation of all subsequent studies on the subject and widely referenced. Thompson demonstrated, with example after carefully studied example, how the growth, shape and complexity of biological and crystal forms depended on physical conditions, chemical gradients and mechanical laws.* #65421 **A\$850.00**

Revised and Enlarged Edition

ON
GROWTH
AND
FORM

BY

Sir D'ARCY WENTWORTH THOMPSON

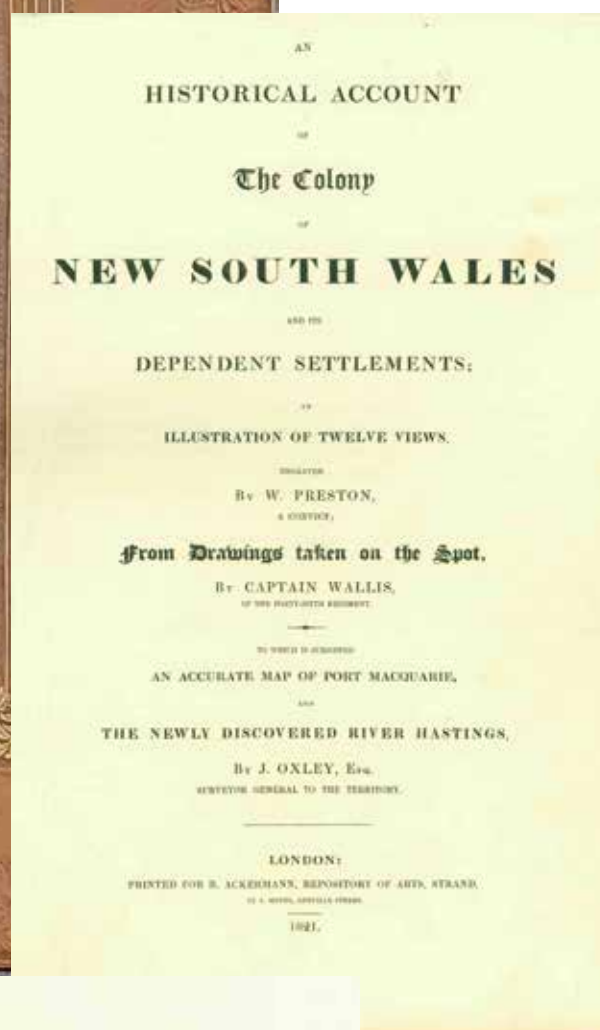
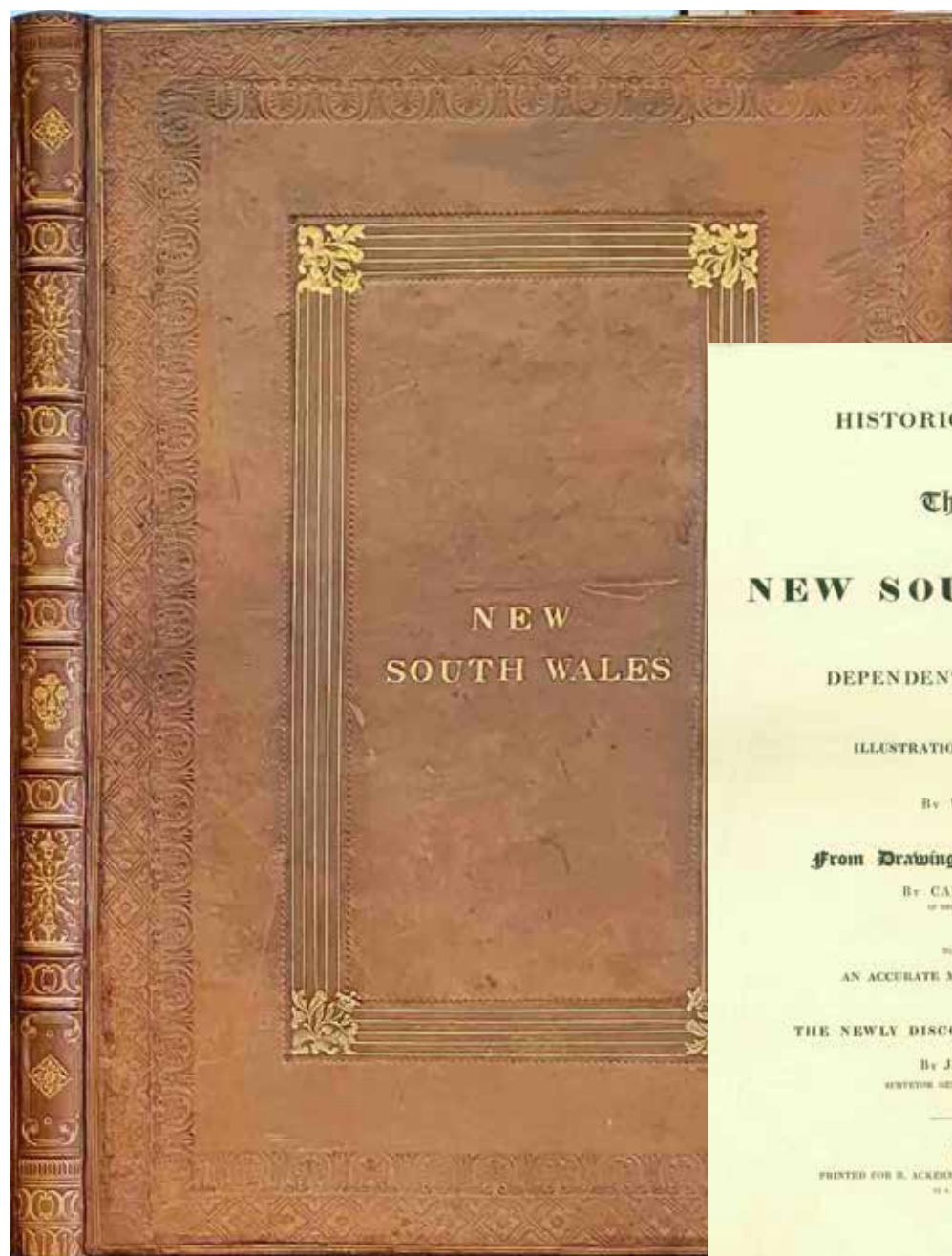


CAMBRIDGE UNIVERSITY PRESS

WITH PLATES ENGRAVED AT NEWCASTLE, NEW SOUTH WALES

- 89 **Wallis**, Captain [James]. **AN HISTORICAL ACCOUNT OF THE COLONY OF NEW SOUTH WALES** and its Dependent Settlements; in Illustration of Twelve Views, engraved By W. Preston, a Convict; From Drawings taken on the Spot, By Captain Wallis, of the Forty-Sixth Regiment. To which is subjoined an accurate Map of Port Macquarie, and the newly discovered River Hastings, by J. Oxley, Esq. Surveyor General to the Territory. London; Printed for R. Ackerman, Repository of the Arts, Strand, by R. Moyes, Greville Street. 1821. Folio, First Edition; pp. [iv](title-page & half-title, versos blank), [ii](To the Public, verso Extract from the Sydney [sic] Gazette Of the 26th December, 1818), 42; full-page map, six double-page and six full-page finely engraved plates, the double-page plates mounted to stubs and in excellent state; contemporary full panelled calf, decorated in gilt and blind, with marbled endpapers; all edges gilt; (expertly rebaked in gilt-decorated matching style by Aquarius; corners & leather expertly refurbished); a very nice copy; very rare. London; R. Ackermann; 1821. ****Ferguson, 842; Wantrup, 217b; see also McCormick, 145, 148 151, and pp. 309-10. This copy includes the additional leaf of preliminaries, not present in all copies, which reprints from the Sydney Gazette Governor Macquarie's commendation of Wallis's work as Commandant of Newcastle. This was the first book of landscape views of New South Wales and includes among the double-page plates a fine view of early Newcastle and three views of Sydney as well as the celebrated tour-de-force of engraving of an Aboriginal corroboree at night. Among the full-page plates is a fine view of Vacluse Bay. It is the first plate book illustrated entirely with plates engraved in the colony, at Newcastle, by a colonial engraver, the convict artist William Preston (who had earlier worked for Absalom West). It is one of the rarest of major and important early Australian books.* #68220

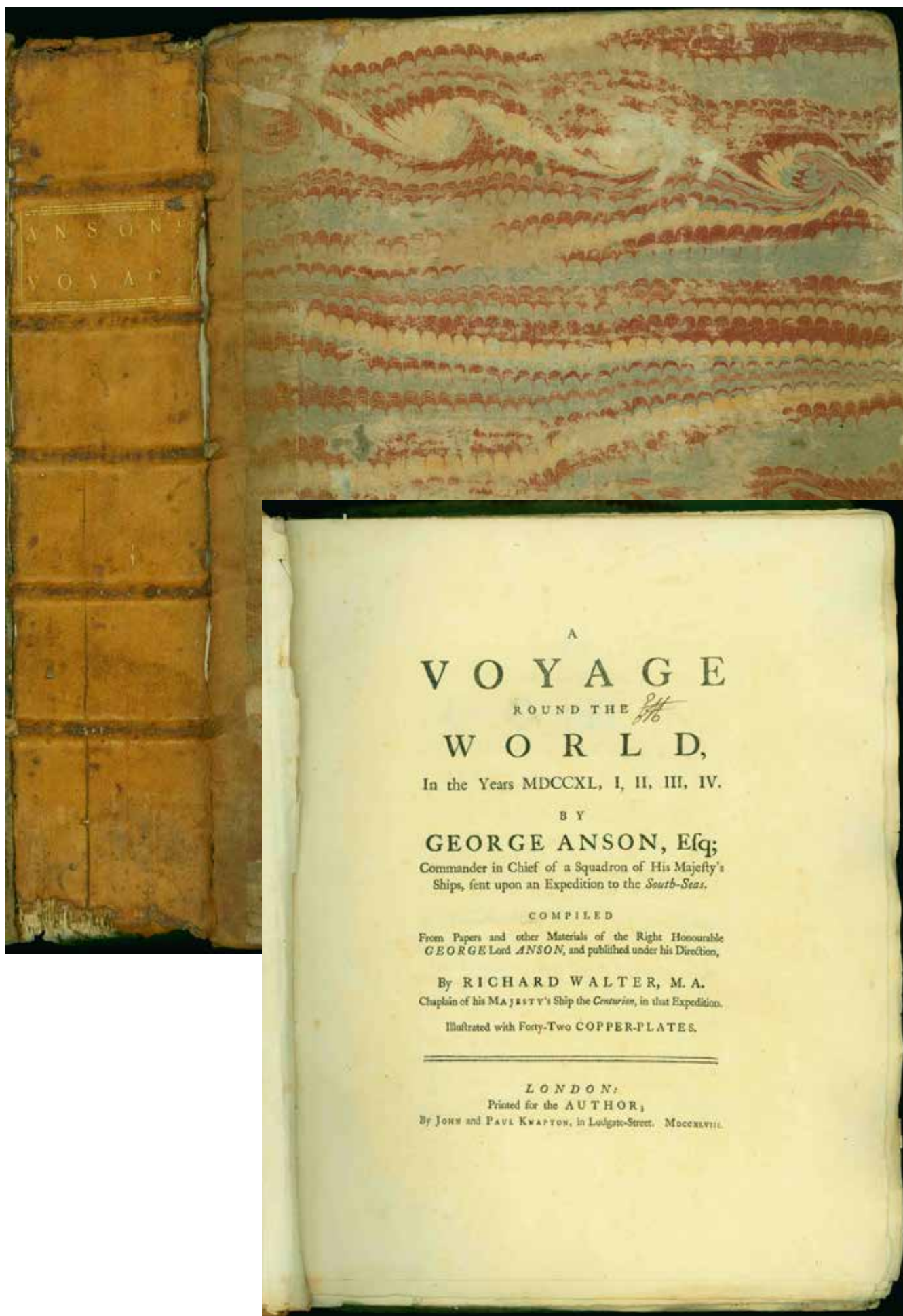
A\$45,000.00



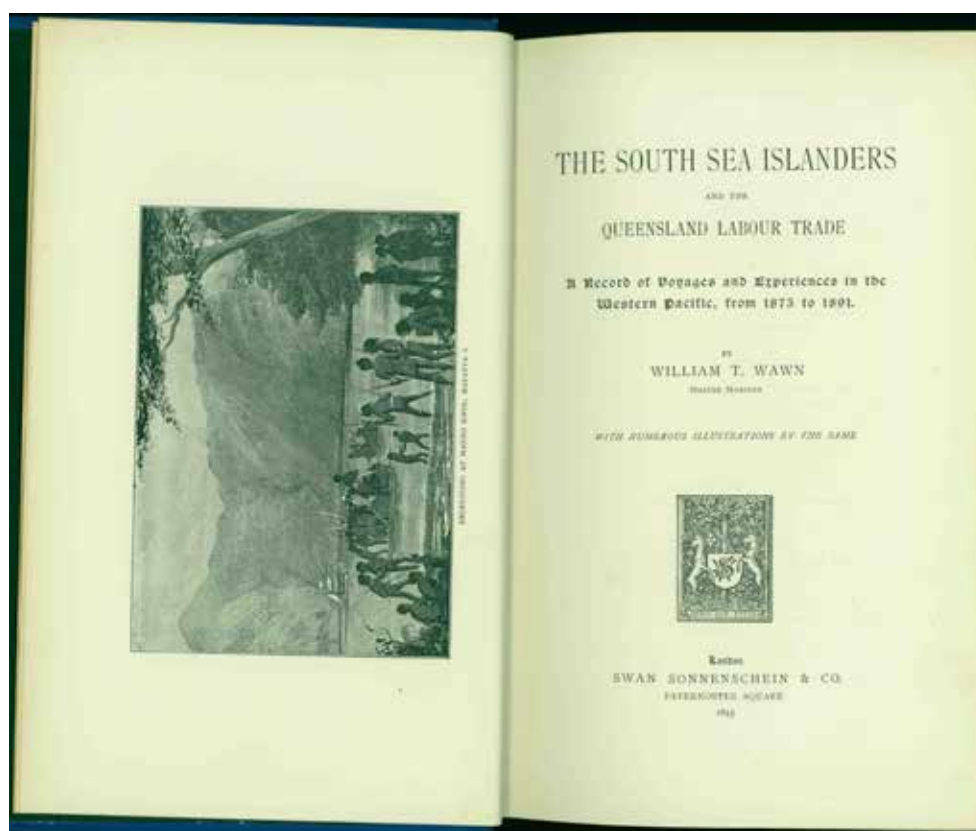
90 **Walter, Richard** [& Robins, Benjamin]. **A VOYAGE ROUND THE WORLD**, In the Years MDCCXL, I, II, III, IV. By George Anson, Esq; Commander in Chief of a Squadron of His Majesty's Ships, sent upon an Expedition to the South-Seas. Compiled From Papers and other Materials of the Right Honourable George Lord Anson, and published under his Direction, by Richard Walter, M.A. Chaplain of his Majesty's Ship the Centurion, in that Expedition. Illustrated with Forty-Two Copper-Plates. London: Printed for the Author; By John and Paul Knapton, in Ludgate-Street. MDCCXLVIII. Thick Royal 4to, First Large Paper Issue of First Edition; pp. [vi], [xii](list of Subscribers), [xvi](Contents & Introduction), 418(last blank), [2](Directions to the Binder); 12 folding charts, 2 folding plans, 28 folding plates; original roan-backed marbled boards; (joints cracked, but cords firm; boards very slightly rubbed; spine ends worn with small portion missing from foot); ENTIRELY UNCUT, AS ISSUED; a very fine, clean and crisp copy; EXTREMELY RARE in such condition. Printed for the Author; by John & Paul Knapton; 1748. ****Tew 1, noting (in an unpublished bibliography) that this Royal Paper issue is very rarely found. As for the standard issue on demy paper the earliest issues of the First Edition were published without the world chart which was not done until later issues. While Lord Anson's own copy (and some others) do have the world chart, most copies of the First Edition (on both sizes of paper) are without it and it is not included in the list of charts and plates. This copy is entirely undisturbed in its original binding and clearly never had the world chart. Page 319 is misnumbered 219 as in the standard issue. There is a contemporary Ms. correction on page 14, and contemporary inked initials on the title page - E. H. - suggesting that this copy belonged either to Sir Edward Hawke (Vice-Admiral of the Blue) or to Edward Hooper, as these are the only two subscribers with these initials. There are 373 subscribers to this, the Royal Paper edition and very, very few copies will have survived in their original publisher's binding as here. This Royal Paper issue is truly a magnificent production with generous margins and thicker, superior paper. While not a particularly uncommon title, copies of the Royal Paper issue, entirely undisturbed, are of extreme rarity.*

This, the official account of the famous voyage, was immediately immensely popular, and ran to many editions. The list of subscribers to the First Edition occupies 12 pages, closely set in three columns to the page. Many of the illustrations are from drawings by Lieutenant PIERCY BRETT, who was placed in command of the captured Manila galleon, and who also contributed to the relation of the voyage. The expedition was considered a successful venture owing to the capture of the richly laden Manila galleon, but over 1000 lives were lost and out of seven vessels only the flagship Centurion returned. The contribution to geographical knowledge was negligible. Renard 1669 (THIS copy). #41035

A\$27,500.00

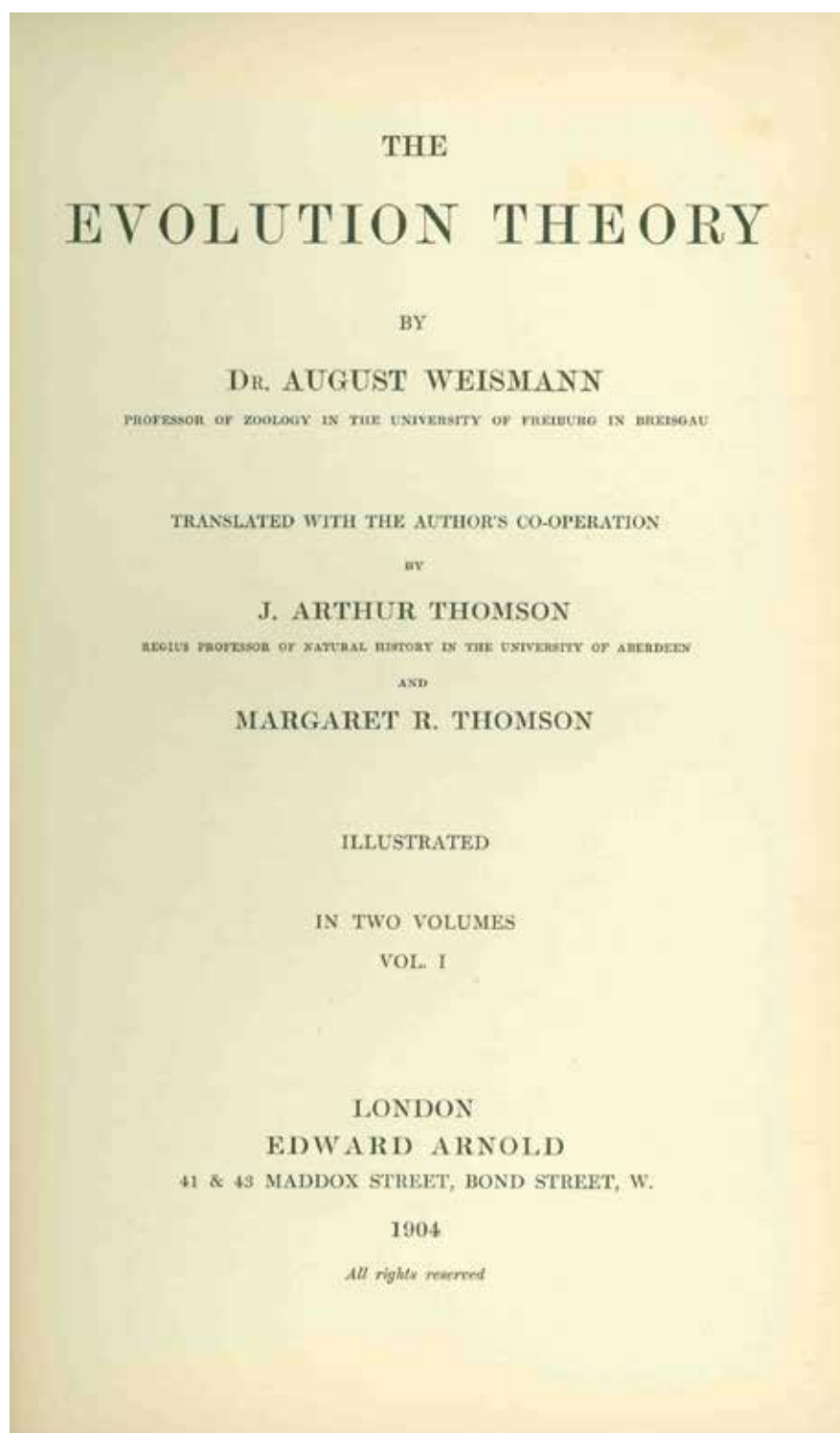
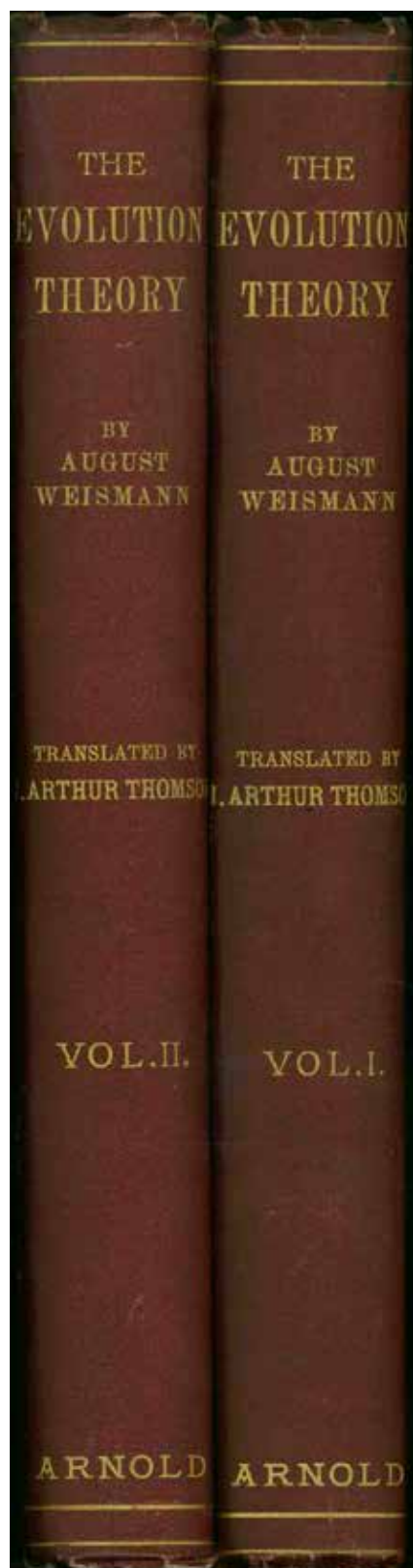


- 91 **Wawn, William T. THE SOUTH SEA ISLANDERS** and the Queensland Labour Trade. A Record of Voyages and Experiences in the Western Pacific, from 1875 to 1891. By William T. Wawn, Master Mariner. With numerous illustrations by the same. Roy. 8vo, First Edition; pp. xvi, 440; 5 full-page tinted maps, 4 plates & 59 illustrations by the Author; original cloth; a fine, bright copy; scarce. London; Swan Sonnenschein & Co.; 1893. ****Ferguson 18256*. #2367 **A\$650.00**



92 **Weismann, Dr. August. THE EVOLUTION THEORY.**

Translated with the Author's co-operation by J. Arthur Thomson and Margaret R. Thomson. Illustrated. In two volumes. Vol. I [II]. 2 vols., roy. 8vo, First Edition in English; Vol. I, pp. xvi, 416; 3 fine coloured plates, 95 figures (7 coloured); Vol. II, pp. viii, 406, [2](adv.), 4(adv.); 36 figures, index; original cloth (slightly marked); a very nice set; scarce. London; Edward Arnold; 1904. ****Translated from the second German edition, based on Weismann's lectures.* #66750 **A\$650.00**



93 [Wells, Lawrence Allen]. 1902. Western Australia. **JOURNAL OF THE CALVERT SCIENTIFIC EXPLORING EXPEDITION 1896-7.**

Equipped at the request and expense of Albert F. Calvert, Esq., F.R.G.S., London, for the purpose of Exploring the remaining blanks of Australia. Presented to both Houses of Parliament by His Excellency's Command. Perth: By Authority: Wm. Alfred Watson, Government Printer. 1902. No. 46. Approximate Cost of Paper: Printing (1200 copies), £75. Lithographing (1,200 Maps), £9 9s. 1d. F'cap folio, First Edition; pp. 62, [2](blank); 4 topographical illustrations in text & large folding map at end; nicely bound in half leather with cloth sides; a very good copy; very scarce. Perth; Wm. Alfred Watson, Government Printer; 1902.

****McLaren 16633. As noted 1200 copies only of this important account were done. A public edition was issued in London in about 1905, an exact, but reset, copy of the present first edition; that edition is of extreme rarity. The expedition was led by Lawrence Allen Wells, who was Surveyor with the Elder Expedition of 1891, and it covered a substantial area of arid northern Western Australia. One of two parties, comprising Wells' cousin Charles and George Jones, a nephew of explorer David Lindsay became lost in the Great Sandy Desert and perished of thirst, terminating the expedition. Several search expeditions were made in attempts to locate the missing men, and reports of these are appended. Wells was vilified by the press on his return for the loss of his men, but was exonerated and praised by a subsequent parliamentary select committee. The map shows also Wells' route on the Elder expedition and those of Giles and other explorers.*

#67085

A\$850.00

1902.*

WESTERN AUSTRALIA.

JOURNAL

OF

THE CALVERT SCIENTIFIC EXPLORING EXPEDITION, 1896-7.

*Equipped at the request and expense of Albert F. Calvert, Esq.,
F.R.G.S., London, for the purpose of Exploring
the remaining blanks of Australia.*

Presented to both Houses of Parliament by His Excellency's Command.

PERTH:

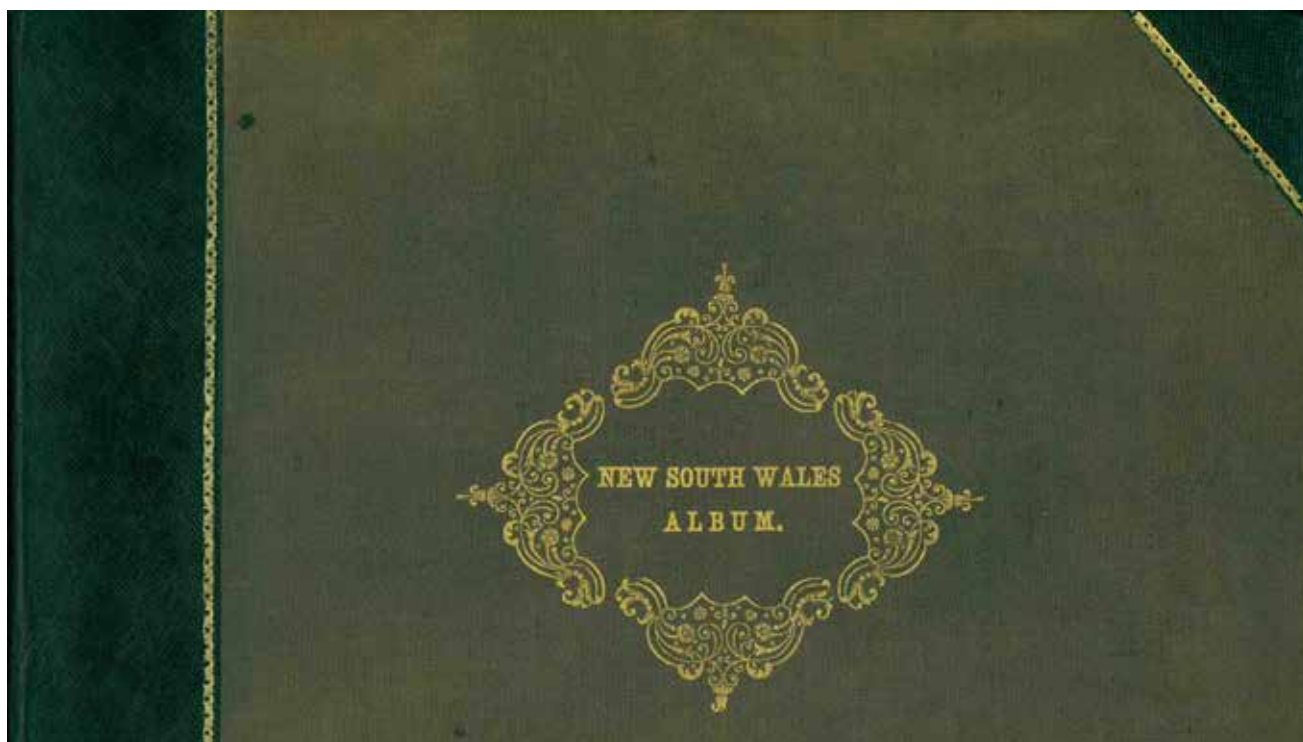
BY AUTHORITY: WM. ALFRED WATSON, GOVERNMENT PRINTER.

1902.

No. 46.

APPROXIMATE COST OF PAPER:
Printing (1200 copies), £25.
Lithographing (1200 Maps), £9 10s. 14.

- 94 [Wendel, Robert]. **NEW SOUTH WALES ALBUM.** Oblong 4to, First Edition; pp. [iv](Copy of letter to Charles Troedel & Co., and Preface, versos blank), [22], XXVIII(last blank); 22 fine coloured chromo-lithographed plates (2 double-page) signed by R. Wendel and lithographed by C. Troedel; original cloth sides, recently expertly rebacked and recorned with roan in original style; (some minor foxing, but without any of the usual adhesion damage due to sticky ink); a fine copy; very rare. [Sydney; Charles Troedel & Co. Lith.; 1878]. ****Ferguson 17330-17332; Wantrup 265. This was the last of the fine pictorial topographical books published in Australia and is possibly one of the rarest, especially in view of the common problems with ink adhesion mentioned above. This copy is similar to the most substantial of three variants mentioned by Ferguson (17330) and includes the 28-page supplement on the history of New South Wales, but does not contain the 12 advertising leaves mentioned in his description. Ferguson's 17331 and 17332 do not contain any letterpress.* #18305 **A\$5500.00**

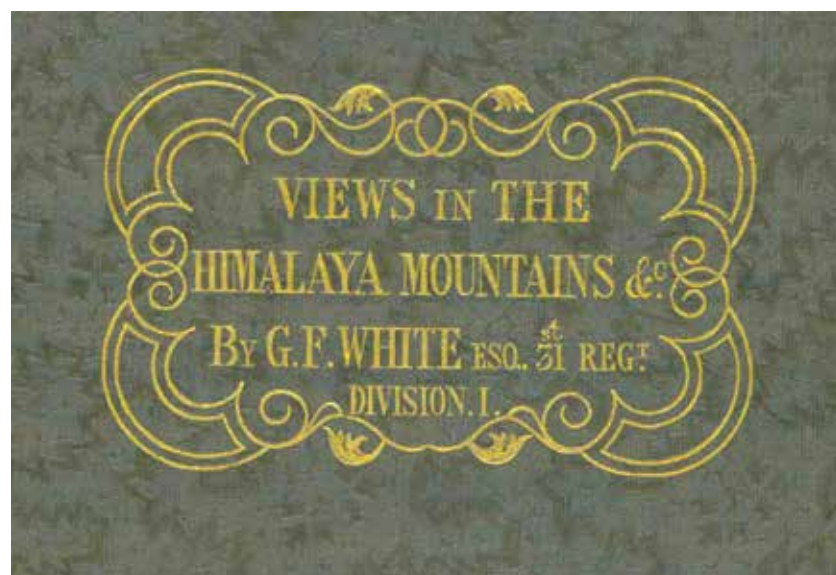


BOTANY BAY.

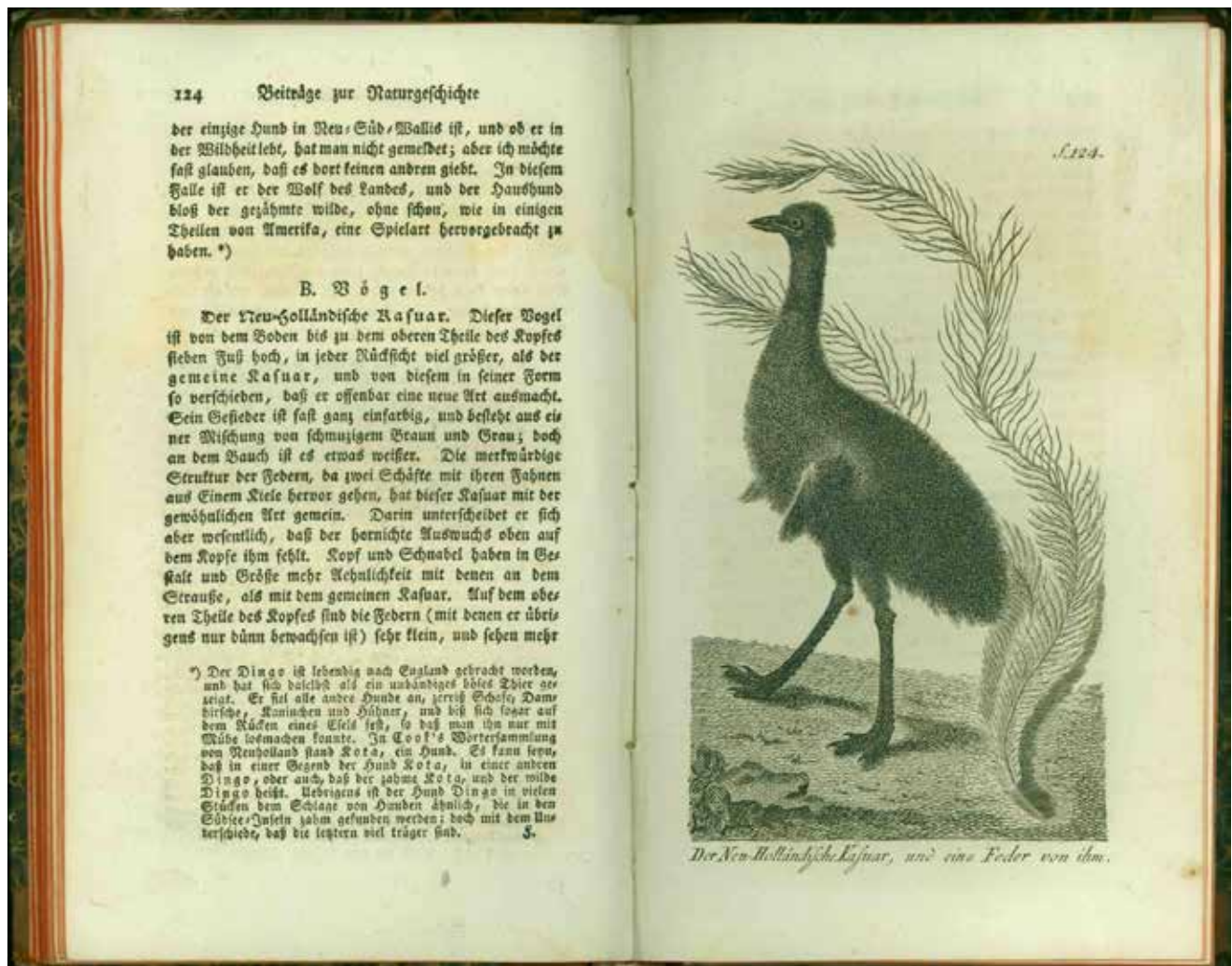


GOVETTS LEAP WITH FALLS

- 95 **White, George Francis. VIEWS IN INDIA, CHIEFLY AMONG THE HIMALAYA MOUNTAINS**, taken during Tours in the Direction of Mussooree, Simla, the Sources of the Jumna and Ganges, &c. &c. in 1829-31-32. With Notes and Descriptive Illustrations. By Lieut. George Francis White, of the 31st Regiment. Fisher, Son, and Co., London & Paris. MDCCCXXXVI [-VII]. 2 vols., demy folio, First Edition; Division I, pp. xvi (including engraved title-page), [17]-82 (last blank), [4] (list of subscribers); 16 very fine engraved plates, proofs on India Paper; Division II, pp. [vi], 83-140, [4] (list of subscribers); 14 very fine engraved plates, proofs on India Paper, index; original publisher's embossed cloth (neatly rebacked; some foxing, mostly of margins); top edges gilt; a very good set; scarce. London & Paris; Fisher, Son & Co.; 1836-37. ****The plates are FIRST PROOFS ON INDIA PAPER, with fine, clean impressions. The work was advertised as available only to Subscribers and was almost entirely subscribed by May, 1837.* #26435 **A\$1250.00**




- 96 [White, John & Bligh, William]: **MAGAZIN VON MERKWÜRDIGEN NEUEN REISEBESCHREIBUNGEN**, aus fremden Sprachen übersetzt und mit erläuternden Anmerkungen begleitet. Mit Kupfern und Landkarten. Funfter Band. 8vo, First Edition; pp. xviii, 136 (White's Journal); [2], [139]-232 (Bligh's Narrative); [2], 235-382 (Travels in Africa); [2], [385]-448 (Norris to the Kings of Dahomey); folding map as frontispiece, large folding map, 4 plates; contemporary quarter calf, with marbled sides and contrasting title-labels on spine; (a very mild waterstain to upper portion of plates and very slight wrinkling of text leaves, but a nice, generally clean and crisp copy); rare. Berlin; In der Vossischen Buchhandlung; 1791. ****Comprising, Introduction and Summary, followed by, I. Tagebuch einer Reise nach Neu-Süd-Wallis von John White Esq. erstem Wundarzt der in Port-Jackson angelegten neuen Kolonie; II. William Bligh's Bericht von dem Ausruhe an Bord des Schiffes Bounty, und von seiner hierauf folgenden Reise von Tofoa, einer der Freundschaftlichen Inseln, nach der Hollandischen Niederlassung auf der Insel Timor in Ostindien; III. Unternehmungen der Gesellschaft zur Beförderung der Entdeckungen im Inneren von Afrika; IV. Robert Norris Reise nach dem Hoflager des Königs von Dahomey Bossa Dhaba, im Jahre 1772. The frontispiece map illustrates Bligh's Narrative, with three smaller insets. The larger map illustrates the African travels with inset of Dahomey, and the four plates are of Australian wildlife illustrating White's Journal. This translation of White's Journal, the first edition in German, is not in Ferguson (but see Addenda, F. 122aa for a similar, but not identical edition). Bligh's Narrative is Ferguson 102 (a skeletal and inadequate entry only) and is also possibly the first edition in German of Bligh's account of the mutiny of the Bounty, however there was another German translation published at Leipzig in the same year in volumes 5-6 of Neue Beytrage zur Völker- und Landerkunde; priority has not been established as far as we know. See Du Rietz's catalogue of the Kroepelien collection, Oslo, 1969, page LXIII, note to 772 and the full entry for the Magazin at page 254. Ferguson's entry refers to the copy in the Kroepelien collection only, and in his collected Addenda it is described (102aa) rather more fully, including two further copies, one in the Ferguson Collection (which is in the National Library of Australia) and another, also in the NLA. That copy is stated to be a 'reprint from' volume 9 of the Magazin. We are not familiar with any reprints of the Australian and Pacific segments of the Magazin, and, as per this entry, Bligh's Narrative is in volume 5 of the Berlin edition of the Magazin, even though it is in volume 9 of the Vienna edition of the Magazin (1792). See also Ferguson 130 and 145 for other similar, but not identical editions. We are indebted to and thank John Fish for assistance in deciphering some of the intricacies of this publication.* #67131 **A\$750.00**



NEVER BEFORE REPUBLISHED WITH THE PLATES IN COLOUR

- 97 **White, John. JOURNAL OF A VOYAGE TO NEW SOUTH WALES.** By John White. First published in 1790. Now reprinted with 65 Coloured Plates reproduced at enlarged scale. Melbourne, Edition Renard, MMII. Folio, Fourth Edition; pp. 226; frontispiece (View in Port Jackson), 65 coloured plates from the hand-coloured originals, 1 text illust. (facsimile of original title-page); full dark green vegetable-tanned goatskin, gilt; all edges gilt; a fine copy. Melbourne; Edition Renard; 2002. ****Edition of 212 numbered copies, 200 only for sale. This sumptuous new edition is reprinted with the text entirely reset in Garamond, attractively printed in black, red and green, and the plates enlarged by 50%. The plates, by Sarah Stone, F. P. Nodder and other fine artists comprise 29 of birds (including splendid parrots), 10 of reptiles and amphibians, 7 mammals (marsupials and the Dingo), 6 of fishes, 9 of plants (including magnificent Banksias) 2 of invertebrates and 2 of Aboriginal weapons and artefacts. In the original edition the leaf Hh4 is cancelled in some copies with a variant text describing in the cancelled state a description of the Wattled Bee-Eater, or Merops, Female and in the uncanceled state a description of the male bird. Both texts have been reproduced here and there are some bibliographical and publishing notes appended. This was the first natural history book on Australia of any significance to be published after the arrival of the First Fleet and has never before been republished with the plates in colour. Edition Renard was awarded two Gold Medals at the 20th National Print Awards, and a Certificate of Manufacturing Excellence of the Victorian Manufacturers Hall of Fame for this book.* #8963 **A\$2375.00**



**DELUXE EDITION WITH THE PLATES IN TWO STATES
40 COPIES ONLY**

- 98 **White, John. JOURNAL OF A VOYAGE TO NEW SOUTH WALES.** By John White. First published in 1790. Now reprinted with 65 Coloured Plates reproduced at enlarged scale. Melbourne, Edition Renard, MMII. Folio, Fourth Edition, Deluxe Issue; pp. 226; frontispiece (View in Port Jackson), 65 coloured plates from the hand-coloured originals and 65 uncoloured plates from an original uncoloured copy, 1 text illust. (facsimile of original title-page); full dark green vegetable-tanned goatskin, gilt; all edges gilt; a fine copy. Melbourne; Edition Renard; 2002. ****Edition of 212 numbered copies, 200 only for sale, this being one of 40 deluxe copies with the plates in both coloured and uncoloured states. This sumptuous new edition is reprinted with the text entirely reset in Garamond, attractively printed in black, red and green, and the plates enlarged by 50%. The plates, by Sarah Stone, F. P. Nodder and other fine artists comprise 29 of birds (including splendid parrots), 10 of reptiles and amphibians, 7 mammals (marsupials and the Dingo), 6 of fishes, 9 of plants (including magnificent Banksias) 2 of invertebrates and 2 of Aboriginal weapons and artefacts. In the original edition the leaf Hh4 is cancelled in some copies with a variant text describing in the cancelled state a description of the Wattled Bee-Eater, or Merops, Female and in the uncanceled state a description of the male bird. Both texts have been reproduced here and there are some bibliographical and publishing notes appended. This was the first natural history book on Australia of any significance to be published after the arrival of the First Fleet and has never before been republished with the plates in colour. The uncoloured plates have never before been republished. These Deluxe copies with the plates in two states are nearly sold out. Edition Renard was awarded two Gold Medals at the 20th National Print Awards, and a Certificate of Manufacturing Excellence of the Victorian Manufacturers Hall of Fame for this book.*

#8964

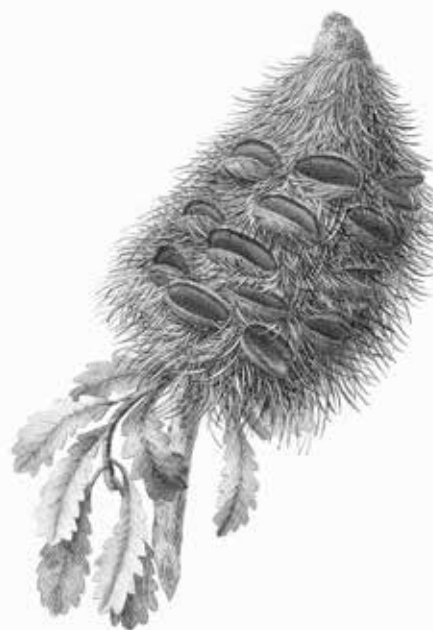
A\$3250.00



(Pl. 25, N. 1000, 1001)

The Banksia serrata in Fruit.

London, Published in the Art. drawn from life by J. D. Smith.



(Pl. 25, N. 1000, 1001)

The Banksia serrata in Fruit.

London, Published in the Art. drawn from life by J. D. Smith.



New Guinea Parrot.

London, Published from the life by J. D. Smith.



Tabuan Parrot.

London, Published Dec. 29, 1789 by J. D. Smith.

- 99 **Williams, F. E.**; B.Sc., Government Anthropologist, Territory of Papua. **DRAMA OF OROKOLO.** The Social and Ceremonial Life of the Elema. Med. 8vo, First Edition; pp. xxvi, 464; 2 full-page maps, 63 plates (3 coloured), 21 text illustrations, appendix, (1 folding & 2 full-page relationship tables), 4 appendices, glossary, index; original dark blue fine-grained cloth, gilt; fore and lower edges uncut & unopened; a fine copy in slightly browned dustwrapper; very scarce. Oxford; Clarendon Press; 1940. ****The original issue, bound for Clarendon Press.* #19111 **A\$500.00**

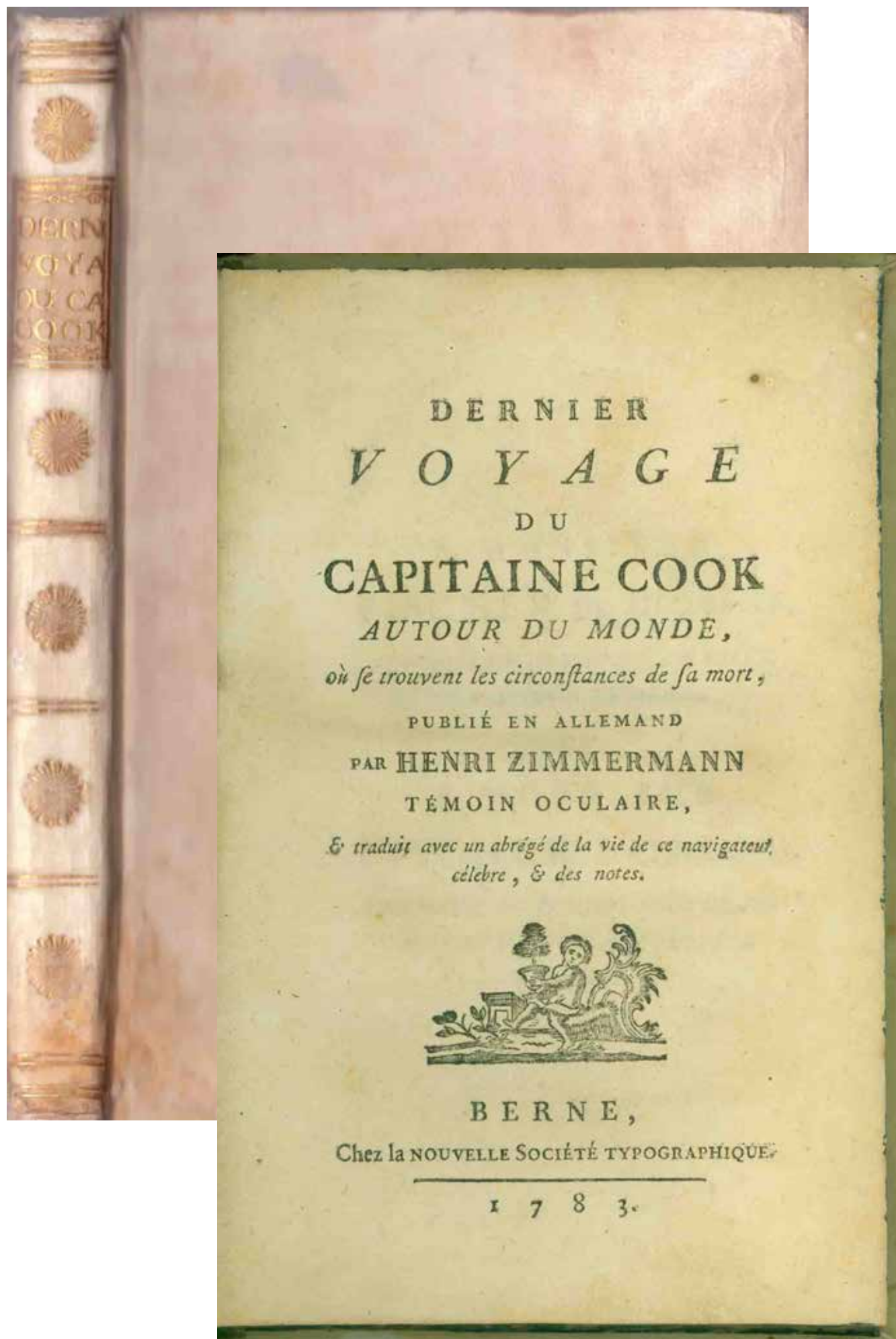
**DRAMA OF
OROKOLO**

**The Social
and Ceremonial Life
of the Elema**

F. E. WILLIAMS

- 100 **Zimmermann, Heinrich. DERNIER VOYAGE DU CAPITAINE COOK AUTOUR DU MONDE**, ou se trouvent les circonstances de sa mort, Publie en Allemand par Henri Zimmermann temoin oculaire, & traduit avec un abrege de la vie de ce navigateur celebre, & des notes. Berne, Chez la nouvelle Societe typographique. 1783. Second Edition in French; pp. xvi, 200; in most attractive full contemporary vellum, gilt (a trifling stain at foot of spine only), marbled edges; a fine copy; very rare. Berne; la nouvelle Societe typographique; 1783. ****Beddie 1630; Holmes 44 (q.v.); Forbes 59; Du Rietz 1364. All early editions of this important account of Cook's Third Voyage, published four years before the official account are very rare, the first [German] edition extremely so. It was not translated into English until 1926. This second French edition is reset from the first of the previous year but is identical apart from the ornamentation on the title-page and the date at its foot. Both French editions are of great rarity and are of particular interest as they contain additional matter not found in the original German editions or in the (late) English translations. This additional matter comprises some brief introductory notes by one Roland (almost certainly the translator), the "Abregee" Life of Cook (pp. 118-172), and quite extensive notes (pp. 173-200 - some forty numbered items). Holmes and Du Rietz note that the "Life" appears to be a somewhat abridged translation of Lichtenberg and Georg Forster's early life of Cook, published in Gottingen in 1780. Zimmermann was coxswain in the "Discovery" and as a foreign national (he was a native of Speyer) was able to withhold his journal despite the instructions to surrender all logs and journals which were given to all serving officers and men. As a low-ranking member of the expedition his account gives an interesting and different perspective from the other accounts of Cook's third voyage. Holmes notes that "his appreciation of Cook's character deserves to rank with that of Samwell."* #8241

A\$14,500.00



SOME PREVIOUS LISTS:

SHORT LIST NO. 332	A TU LIST MISCELLANY.	80 ITEMS.
SHORT LIST NO. 331	BOOKS ABOUT BOOKS, PRINTING & PAPER.	73 ITEMS.
SHORT LIST NO. 330	A 19TH CENTURY MISCELLANY.	85 ITEMS.
SHORT LIST NO. 329	MARITIME HISTORY.	86 ITEMS.
SHORT LIST NO. 328	AN S-LIST.	99 ITEMS.
SHORT LIST NO. 327	A TRAVEL MISCELLANY.	87 ITEMS.
SHORT LIST NO. 326	SETS - A MISCELLANY.	83 ITEMS.
SHORT LIST NO. 325	AUSTRALIAN ART.	76 ITEMS.
SHORT LIST NO. 324	AN R-LIST.	86 ITEMS.
SHORT LIST NO. 323	MISCELLANY.	98 ITEMS.
SHORT LIST NO. 322	NATURAL HISTORY.	82 ITEMS.
SHORT LIST NO. 321	BIBLIOGRAPHY & REFERENCE.	64 ITEMS.
SHORT LIST NO. 320	AUSTRALIANA.	85 ITEMS.
SHORT LIST NO. 319	SCIENCE AND TECHNOLOGY.	86 ITEMS.
SHORT LIST NO. 318	ANTHROPOLOGY, SOCIOLOGY AND LANGUAGE.	82 ITEMS.
SHORT LIST NO. 317	A P LIST.	76 ITEMS.
SHORT LIST NO. 316	AN EXPLORATION MISCELLANY.	70 ITEMS.
SHORT LIST NO. 315	AN HISTORICAL MISCELLANY.	87 ITEMS.
SHORT LIST NO. 314	A CHRISTMAS SELECTION.	82 ITEMS.
SHORT LIST NO. 313	MISCELLANY.	95 ITEMS.
SHORT LIST NO. 312	THE PACIFIC REGION.	63 ITEMS.
SHORT LIST NO. 311	AN O LIST.	58 ITEMS.
SHORT LIST NO. 310	VOYAGES.	79 ITEMS.
SHORT LIST NO. 309	MILITARY AND NAVAL HISTORY.	75 ITEMS.
SHORT LIST NO. 308	AN N-LIST.	74 ITEMS.
SHORT LIST NO. 307	AUSTRALIANA.	60 ITEMS.
SHORT LIST NO. 306	TRAVELS.	68 ITEMS.
SHORT LIST NO. 305	M MISCELLANY.	88 ITEMS.
SHORT LIST NO. 304	NATURAL HISTORY AND SCIENCE.	74 ITEMS.
SHORT LIST NO. 303	ANTHROPOLOGY, SOCIOLOGY AND LANGUAGE.	66 ITEMS.
SHORT LIST NO. 302	L MISCELLANY.	64 ITEMS.
SHORT LIST NO. 301	JOURNALS . . .	45 ITEMS.
SHORT LIST NO. 300	BOOK COLLECTING, BOOK SELLING, & BOOKS ABOUT BOOKS.	59 ITEMS.
SHORT LIST NO. 299	IJK MISCELLANY.	82 ITEMS.
SHORT LIST NO. 298	SOUTH AUSTRALIA.	60 ITEMS.
SHORT LIST NO. 297	EPHEMERA, ETC.	88 ITEMS.
SHORT LIST NO. 296	BARGAIN DARWIN.	101 ITEMS.
SHORT LIST NO. 295	MISCELLANY.	89 ITEMS.
SHORT LIST NO. 294	EXPLORATION.	66 ITEMS.
SHORT LIST NO. 293	LITERATURE.	73 ITEMS.
SHORT LIST NO. 292	H LIST MISCELLANY.	89 ITEMS.
SHORT LIST NO. 291	NATURAL HISTORY.	69 ITEMS.
SHORT LIST NO. 290	G LIST MISCELLANY.	61 ITEMS.
SHORT LIST NO. 289	VOYAGING.	69 ITEMS.
SHORT LIST NO. 288	ABORIGINAL AUSTRALIA.	65 ITEMS.
SHORT LIST NO. 287	PORTRAITS.	102 ITEMS.
SHORT LIST NO. 286	AUSTRALIANA.	74 ITEMS.
SHORT LIST NO. 285	AN F-LIST MISCELLANY.	65 ITEMS.
SHORT LIST NO. 284	AI — ARTIFICIAL INTELLIGENCE.	49 ITEMS.
SHORT LIST NO. 283	LIMITED EDITIONS — A CHRISTMAS MISCELLANY.	84 ITEMS.
SHORT LIST NO. 282	ANTHROPOLOGY AND SOCIOLOGY.	74 ITEMS.
SHORT LIST NO. 281	MILITARY AND NAVAL HISTORY.	61 ITEMS.
SHORT LIST NO. 280	AN E LIST.	63 ITEMS.
SHORT LIST NO. 279	TRAVELS & EXPLORATIONS.	43 ITEMS.
SHORT LIST NO. 278	D LIST MISCELLANY	64 ITEMS.
SHORT LIST NO. 277	DICTIONARIES.	62 ITEMS.
SHORT LIST NO. 276	AUSTRALIANA.	73 ITEMS.
SHORT LIST NO. 275	MELANESIA (INCL. NEW GUINEA).	49 ITEMS.
SHORT LIST NO. 274	MISCELLANY.	94 ITEMS.
SHORT LIST NO. 273	BIBLIOGRAPHY, LIBRARIES, BOOKS ABOUT BOOKS.	72 ITEMS.
SHORT LIST NO. 272	ART.	77 ITEMS.

POSTAL or SCAN ORDER FORM

TO: **GASTON RENARD - BOOKS AUSTRALASIA** - Fine and Rare Books
P.O. BOX 1030, IVANHOE, MELBOURNE, 3079, AUSTRALIA.
Telephone: +61 (0)3 9459 5040
Email: books@GastonRenard.com.au

PLEASE SUPPLY FROM LIST No. 333 - An Australian Showcase.

(Our invoice, included in the parcel, will show the total amount of your purchase).

[illegible]

[] Please post to me at the address below. DATE:

[] I will make payment to your account named RENARD at National Australia Bank:

BSB: 083376 A/c. No.: 646051819 Swift Code: NATAAU3303M
on receipt of invoice showing total incl. postage.

[] Please charge my MASTERCARD or VISA or AMEX, Account Number:-

[illegible]

Signature: _____ Expiry Date: _____

Name [Block Letters]:

ADDRESS:

Telephone: _____

Email:

[] Please record my interest in the following subjects and send me any relevant Short Lists:
