


# GASTON RENARD Pty. Ltd.

*Postal Address:*  
P.O. Box 1030,  
Ivanhoe, Melbourne,  
Victoria, 3079, Australia.

Established 1945  
(A.C.N. 005 928 503)  
**ABN: 68 893 979 543**  
**www.GastonRenard.com**

*Electronic communications:*  
*Telephone:* +61 (0)3 9459 5040  
*Website:* [www.GastonRenard.com.au](http://www.GastonRenard.com.au)  
*E-mail:* [books@GastonRenard.com.au](mailto:books@GastonRenard.com.au)



**SHORT LIST No. 329 - 2020.**

## **MARITIME HISTORY.**

[This is the tall (portrait) version of this list. If you prefer the wide (landscape) version you can get it here: [Gaston Renard Short List No. 329 - Landscape Version](#)]

- 1 **Anderson, George William. A NEW, AUTHENTIC, AND COMPLETE COLLECTION OF VOYAGES ROUND THE WORLD,** Undertaken and Performed by Royal Authority. Containing a New, Authentic, Entertaining, Instructive, Full, and Complete Historical Account of Captain Cook's First, Second, Third and Last Voyages, Undertaken by Order of his Present Majesty, for making New Discoveries in Geography, Navigation, Astronomy, &c. in the Southern and Northern Hemispheres, &c. &c. &c. and successively performed In the Years 1768, 1769, 1770, 1771—1772, 1773, 1774, 1775—1776, 1777, 1778, 1779, 1780. His First Voyage—being professedly undertaken in his Majesty's Ship the Endeavour, for observing the Transit of Venus, and for making Discoveries in the Southern Hemisphere, and round the World. His Second—In the Resolution and Adventure, for making further Discoveries towards the South Pole, and round the World. His Third and Last—in the Resolution and Discovery, to the Pacific Ocean, for making Discoveries in the Northern Hemisphere, and to determine the Position and Extent of the West Side of North America; its Distance from Asia; and the Practicability of a Northern Passage to Europe. [Etc., Etc., 33 lines, closely set]. The Whole of these Voyages of Capt. James Cook, &c. being Newly written by the Editors from the Authentic Journals of several Principal Officers and other Gentlemen of the most distinguished Naval and Philosophical Abilities, who sailed in the various Ships; and now publishing under the immediate Direction of George William Anderson, Esq. Assisted very materially, by a Principal Officer who sailed in the Resolution Sloop, And by many other Gentlemen of



the Royal Navy. AH [monogram] London: Printed for Alex. Hogg, at the Original King's Arms, No. 16, Pater-Noster-Row. Cr. folio; pp. iv, [5]-656(last unnumbered), [4](List of Subscribers); folding chart of the world and 156 full-page charts and plates agreeing exactly with the list at end; full contemporary calf (expertly re-jointed & with minor repairs to extremities; the folding chart with some neat tissue repairs & re-folded; about a dozen plates with neat marginal repairs; all plates & charts with imprints and captions entire with the sole exception of the plate at Page 640 which has the caption just shaved); an unusually good, and quite complete, copy of a book very difficult to obtain in fine, complete condition. London; Printed for Alex. Hogg; N.D. [c. 1786]. \*\*\**In addition to Cook's voyages, the work contains (between the accounts of the second and third voyages), accounts of the voyages of Byron (pp. 215-252), Wallis (pp. 252-274), Carteret (pp. 275-314), Phipps (pp. 315-335), Anson (pp. 336-370) and Drake (pp. 371-398). See Beddie 17-19; Hill, pages 5-6 (No. 18 in the second edition); Forbes 61. This copy appears to conform most closely to Beddie 19 and to Forbes 61 State II. The work, first issued or commenced in 1784, was reissued many times over a period of over 20 years and many minor differences are found between copies including the precise wording of the title-page and some variation in the number of listed maps and plates. In addition many copies seem to have been issued (or compiled) without the full complement of illustrations, up to a dozen or so being often lacking. As advertised by the publisher at the foot of Page 655, it was available both in 80 sixpenny parts or as a complete volume bound in full calf. In this copy, the list of illustrations on Page [656] lists 157 charts and plates in total - these are all present and are placed throughout at the appropriate locations (plus or minus a page) with the sole exception of the plate specified for Page 230 which is instead at Page 136. In addition this copy contains the four-page List of Subscribers, rarely present. Beddie 19 refers to a copy with the frontispiece dated 1781, which on first examination appears to be also the case with this copy, but we believe the date is in fact 1784 (as noted by Forbes - State II), with the digit 4 imperfectly printed.*

#33081

A\$4500.00




- 2    **Arago, Jacques.** **NARRATIVE OF A VOYAGE ROUND THE WORLD**, in the Uranie and Physicienne Corvettes, commanded by Captain Freycinet, during the Years 1817, 1818, 1819, and 1820; on a Scientific Expedition undertaken by Order of the French Government. In a Series of Letters to a Friend, by J. Arago, Draughtsman to the Expedition. To which is prefixed, the Report made to the Academy of Sciences, on the General Results of the Expedition. London: Treuttel and Wurtz, Treuttel, Jun. & Richter, 30, Soho-Square. 1823 2 Parts in 1 vol., 4to, Facsimile Edition; Part I, pp. viii, xxxii, 286(last blank); Part II, pp. [ii], 302(last 3 blank); folding map, 25 plates, appendices; original imitation vellum; a fine copy. [Amsterdam; N. Israel; 1971]. \*\*\**Bibliotheca Australiana No. 45. Facsimile of the First and Best Edition in English - see Ferguson 885.* #2138                      **A\$220.00**

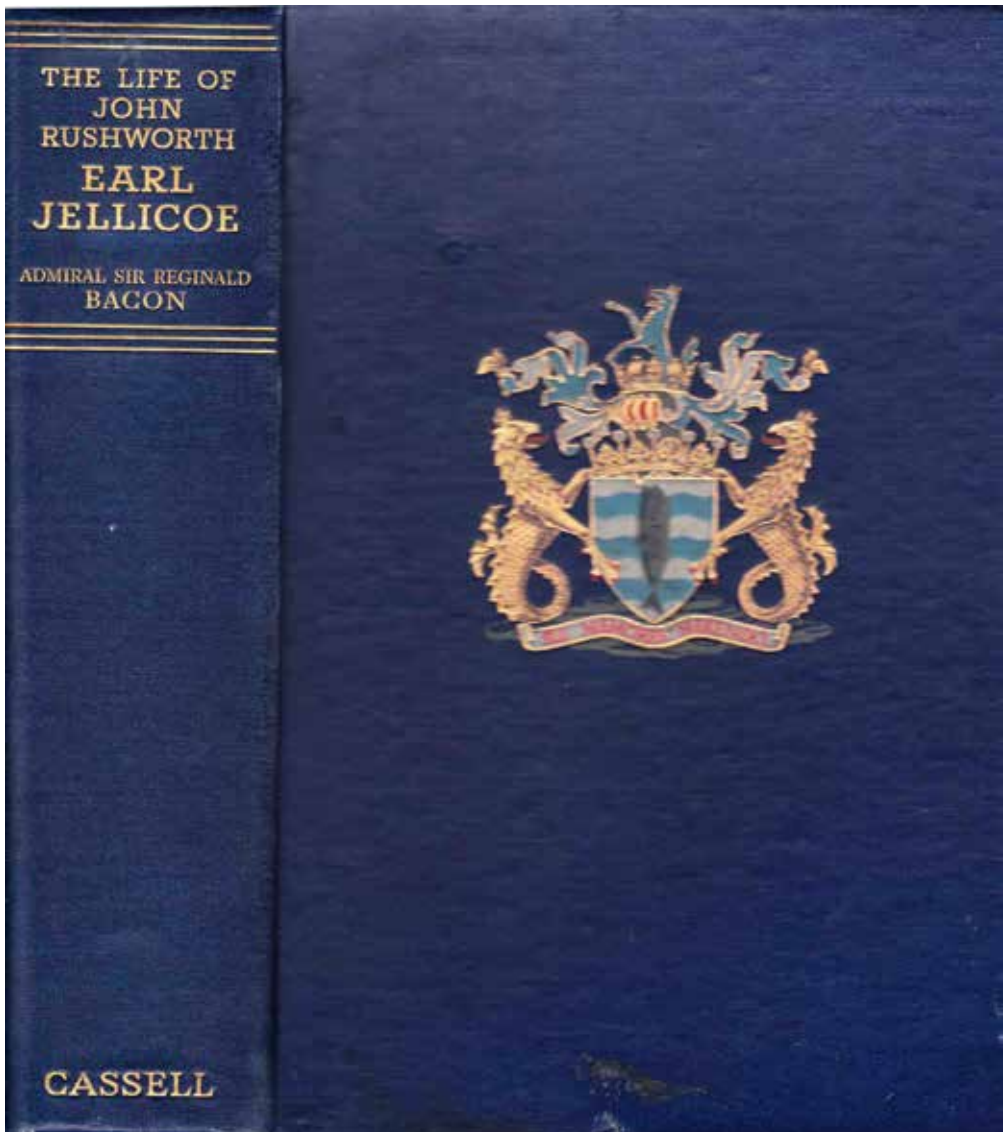





- 3 Archibald, E. H. H. **THE FIGHTING SHIP IN THE ROYAL NAVY AD 897-1984**. Illustrated by Ray Woodward. Roy. 4to, Revised Edition, Second Impression (with minor revisions); pp. [viii], 416; numerous coloured & b/w. illustrations, 8 appendices, glossary, bibliography, index; original papered boards; a nice copy in dustwrapper. Poole, Dorset; Blandford Press; (1987). \*\*\**Originally published in two separate volumes in 1968 and 1971.* #27724 **A\$60.00**



- 4 **Bacon**, Admiral Sir R. H. **THE LIFE OF JOHN RUSHWORTH, EARL OF JELlicoe**. With Foreword by The Rt. Hon. Reginald McKenna. Thick roy. 8vo, First Edition; pp. xvi, 568(last 3 blank); portrait frontispiece, 6 folding maps, 40 plates (including 1 coloured), numerous illustrations, several tables, 4 appendices including glossary, index, protractor bookmark; original gilt-decorated cloth; (front board bumped, with slight damage to lower edge; some discolouration of front endpaper); a very good copy; scarce. London; Cassell and Company, Ltd.; (1936). #46602 **A\$75.00**

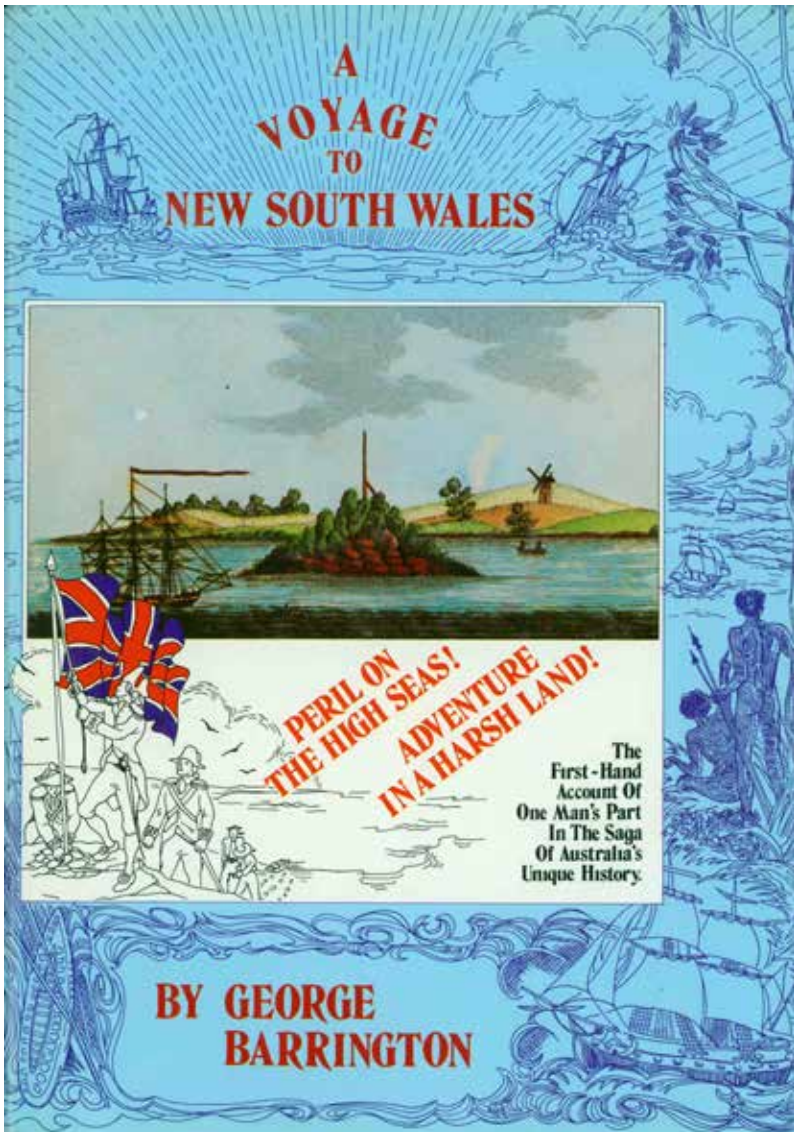


- 5 **Ballard, Robert D.**; with Rick **Archbold**. **THE LOST SHIPS OF GUADALCANAL**. Contemporary photographs by Michael McCoy Underwater paintings by Ken Marschall. Technical and Historical consultation by Richard B. Frank and Charles Haberlein, Jr. Med. 4to, First Edition; pp. 228; several coloured maps, numerous coloured & b/w. illustrations including foldout, appendix, bibliography, index; original papered boards; a nice copy in dustwrapper. New York; A Warner / Madison Press Book; (1993). #16560 **A\$65.00**



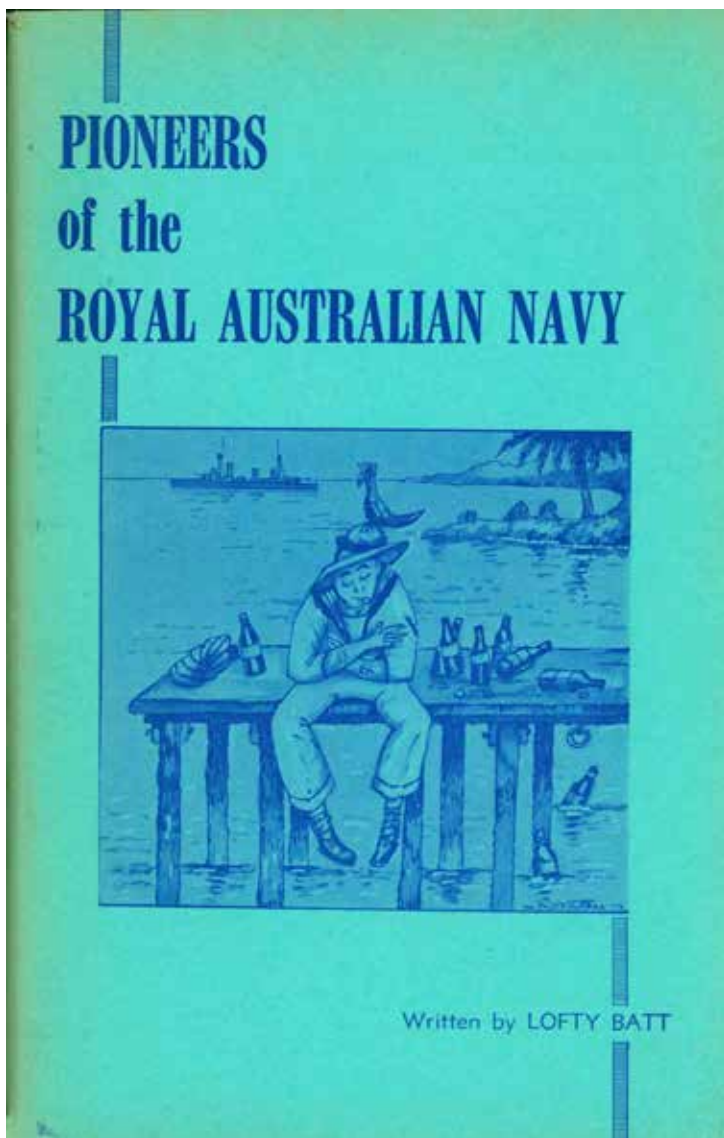


- 6 **Barrington, George: A VOYAGE TO NEW SOUTH WALES.** By George Barrington, Superintendent of the Convicts: To which is prefixed a Detail of his Life, Trials, Speeches, etc. Enriched with beautiful Coloured Prints. Small f'cap folio, modern reprint in new format; pp. 120; 7 coloured plates from the originals, 5 b/w. plates & 1 text illust. from various sources; original papered boards; a fine copy in very slightly marked dustwrapper. (Sydney); View Productions Pty. Ltd.; (1985). \*\*\**Originally published in 1803. See FERGUSON 366 & 367.* #13008 **A\$45.00**

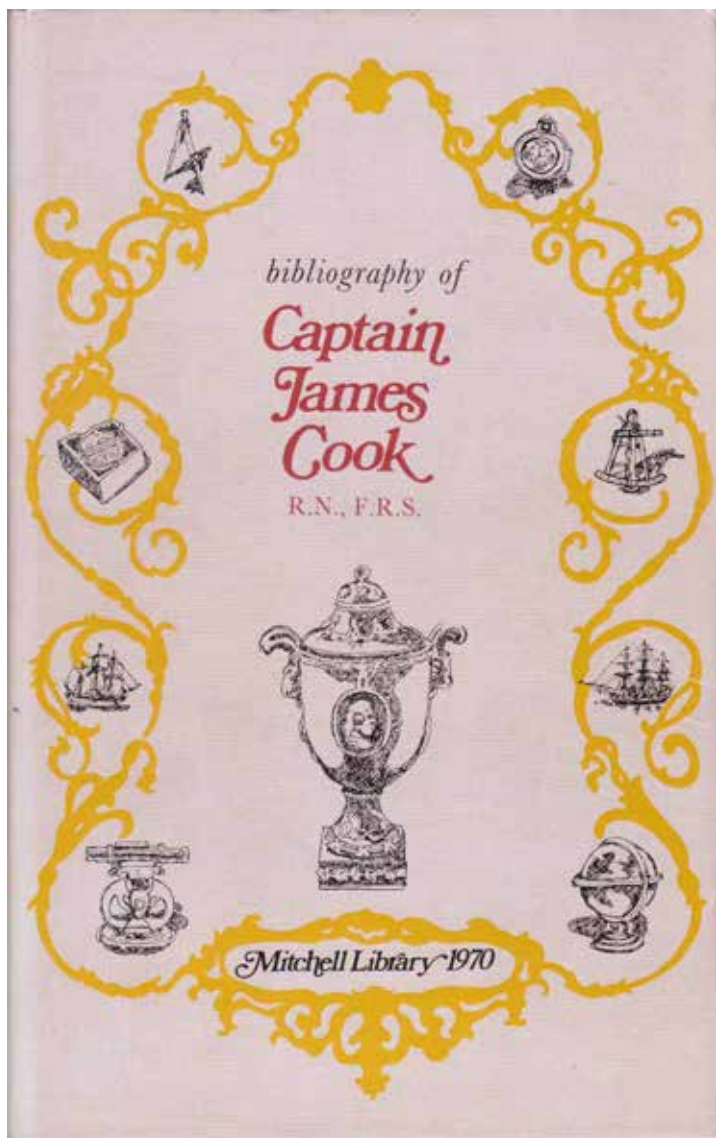




- 7 **Batt, Lofty. PIONEERS OF THE ROYAL AUSTRALIAN NAVY.** Humorous authentic stories of men, from Rear Admiral Sir Geo. Patey to Ordinary Seaman Dinkum Minogue who manned the ships of an infant navy in peace and war. First Edition; pp. 108; 13 illustrations; original stiff wrappers; a nice copy. [Point Clare, N.S.W.; The Author; 1967]. #37624 **A\$30.00**

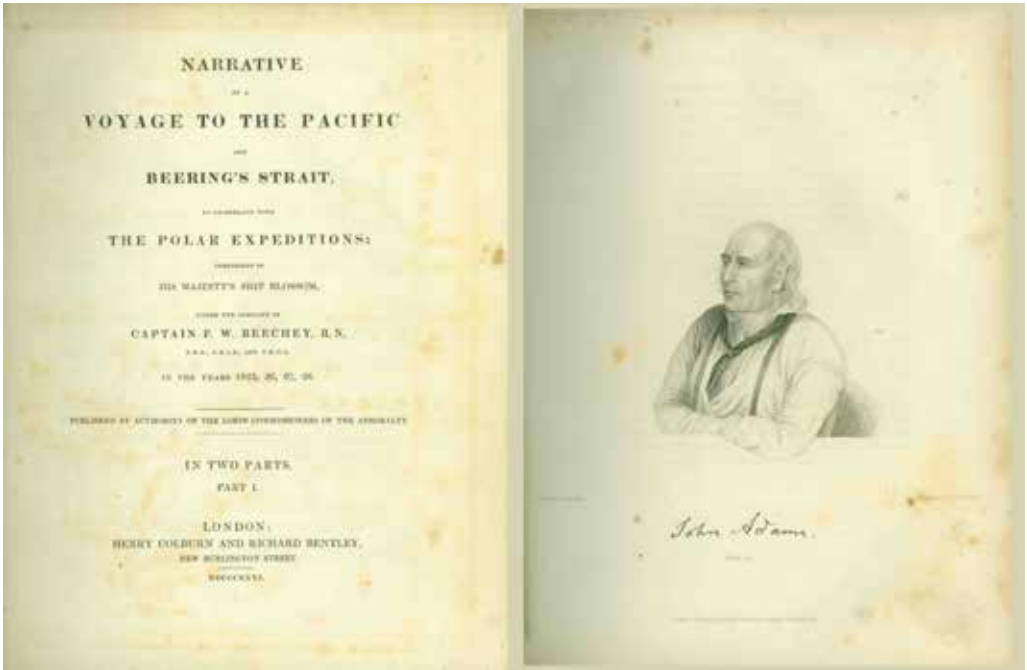


- 8 **Beddie, M. K.; Editor. BIBLIOGRAPHY OF CAPTAIN JAMES COOK, R.N., F.R.S.,** Circumnavigator. [By] The Library of New South Wales. Thick med. 8vo, Second Edition; pp. xvi, 896 (last 2 blank); bibliography, errata, addenda, index; original cloth; a very good copy in dustwrapper. Sydney; The Library of New South Wales; 1970. \*\*\**A revised and greatly expanded edition of the 1928 bibliography.*  
#696 **A\$75.00**



WITH AN ACCOUNT OF PITCAIRN AND ITS INHABITANTS —  
THE “ADMIRALTY” EDITION


- 9    **Beechey**, Captain Frederick William: **NARRATIVE OF A VOYAGE TO THE PACIFIC AND BEERING'S STRAIT**, to co-operate with the Polar Expeditions: Performed in His Majesty's Ship Blossom, under the Command of Captain F. W. Beechey, R.N. F.R.S., F.R.A.S., and F.R.G.S. in the Years, 1825, 26, 27, 28. Published by Authority of the Lords Commissioners of the Admiralty. In Two Parts. Part I [II]. 2 parts in 1 vol., 4to, First Edition; Part I, pp. [iii]-xxiv, [v]-[viii](Contents of Part II, with Erratum slip to Vol. II affixed below the Directions to the Binder on Page [viii]), 392; 3 charts (2 folding), 14 plates, 1 text illust.; Part II, pp. [iii-iv](title-page to Part II), [393]-742; 9 plates, 16 appendices (including Fossil Remains, Mexican Bees, Esquimaux Vocabulary, Nautical Remarks and 12 additional numbered appendices with commentary and tables of geophysical and meteorological observations); bound without the half-titles or the seldom seen advertisement leaf in full contemporary calf (a little rubbed; front joint repaired; some foxing of plates as usual, but a very good copy); very scarce. London; Henry Colburn and Richard Bentley; MDCCLXXXI [1831]. \*\*\**This edition not in Du Rietz (but see his 68); Ferguson 1418; Forbes 772. This, the so-called “Admiralty Edition”, was published earlier in the same year as the octavo edition (see Ferguson 1419) which according to Du Rietz is partly rewritten. This preferred edition also has more extensive appendices, all but two of the numbered appendices being omitted from the later octavo edition. The work includes an account of Pitcairn Island and its inhabitants (including 3 plates), also Tahiti and other Pacific islands, Kotzebue Sound, San Francisco and an account of China. The expedition made two visits to Hawaii at an important time when a treaty was signed with the United States government, and there is commentary on this and other political matters.* #67076 **A\$4500.00**



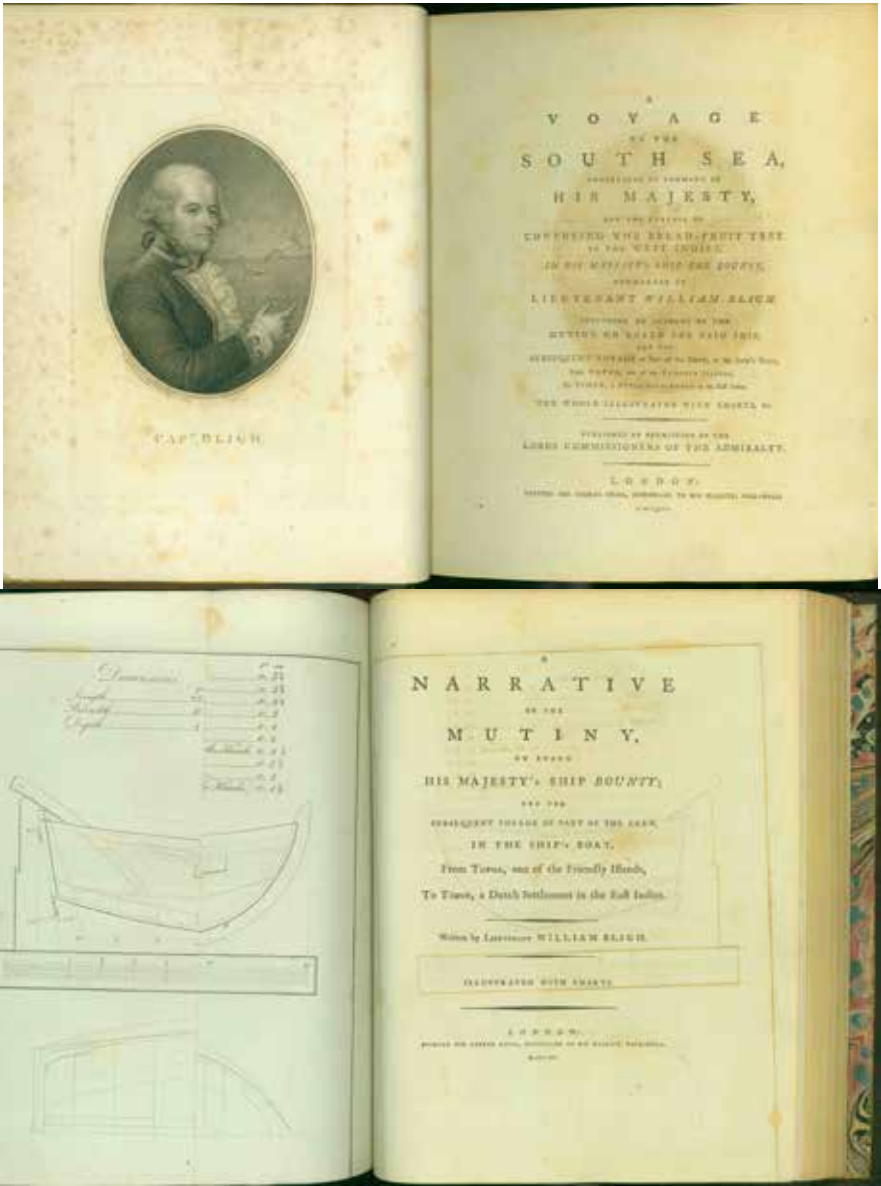


## THE RARE SPECIAL ISSUE

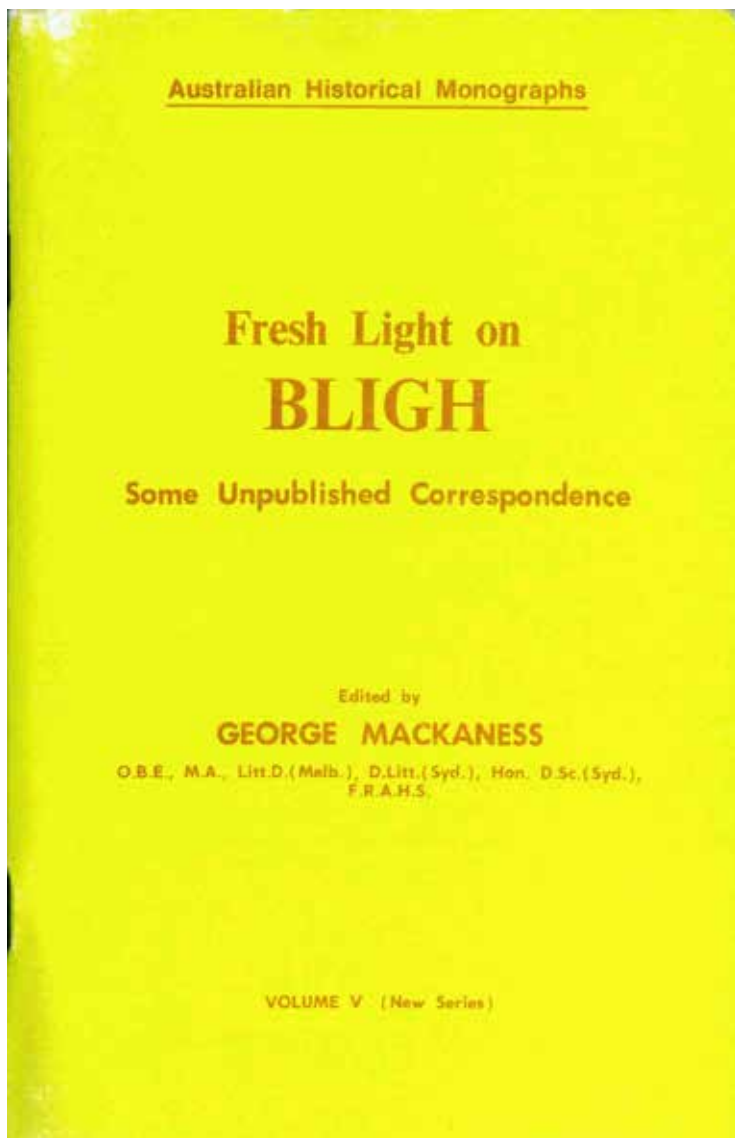
- 10 **Bligh**, Lieutenant William: **A VOYAGE TO THE SOUTH SEA**, undertaken by Command of His Majesty, for the purpose of conveying the Bread-Fruit Tree to the West Indies, in His Majesty's Ship the Bounty, commanded by Lieutenant William Bligh. Including an Account of the Mutiny on Board the said Ship, and the Subsequent Voyage of Part of the Crew, in the Ship's Boat, From Tofoa, one of the Friendly Islands, to Timor, a Dutch Settlement in the East Indies. The whole illustrated with charts, etc. Published by Permission of the Lords Commissioners of the Admiralty. London: Printed for George Nicol, Bookseller to His Majesty, Pall-Mall. M.DCC.XCII. Demy 4to, First Edition, Special Issue (see notes below); pp. [ii](title, verso blank), [ii](Advertisement), [vi](Contents & List of the Plates), 154(last blank), iv(title-page, verso blank, and Advertisement to Bligh's Narrative), 88, [245](blank)-264; portrait of Bligh as frontispiece (slightly foxed), folding plan & section of the Bounty, folding copy of draught from which the Bounty was Built, 3 folding & 1 full-page charts, 1 plate showing sections of the bread-fruit; (frontispiece slight foxed; some offsetting of plates to text & minor spotting, but generally a very clean and crisp copy); full contemporary marbled calf, expertly rebaked to style with contrasting title-labels by Aquarius; original marbled endpapers; a fine copy; very rare. London; George Nicol; 1792 [and 1790]. \*\*\**This is the very rare*



special issue of Bligh's 'Voyage' produced for those purchasers of his 'Narrative' who wished to insert that work into this publication. The relevant pages relating to the mutiny (chapters 13-18) were left out, together with the plates & charts in the 'Narrative' and the purchaser inserted the original published account of the 'Narrative' to make the complete work. In almost all cases, as here, the 'Narrative' was bound in as intended; we have only ever seen or heard of a single copy without the 'Narrative'. For references see Ferguson 126 (Mitchell Library and National Library copies only); Wantrup 62b (and page 130); Renard-Coles 154; Du Rietz-Kroepelien 93 (not seen). Du Rietz (despite not having seen it!) makes some very useful remarks about this special issue in his entry for the regular issue. As he surmises this special issue has the press figure 8 at the foot of page 246 instead of the doubled S 'section' symbol (§) in the regular issue. As he notes this is not to be confused with a signature mark. In the regular issue this official account of Bligh's voyage in the Bounty includes a somewhat revised version of Bligh's narrative. Bligh had left on his second bread-fruit voyage in the Providence (on which Matthew Flinders served as midshipman) at the end of 1791, and this account, based on his journal, was edited and seen through the press by James Burney, under the supervision of Joseph Banks. #68268 **A\$50,000.00**

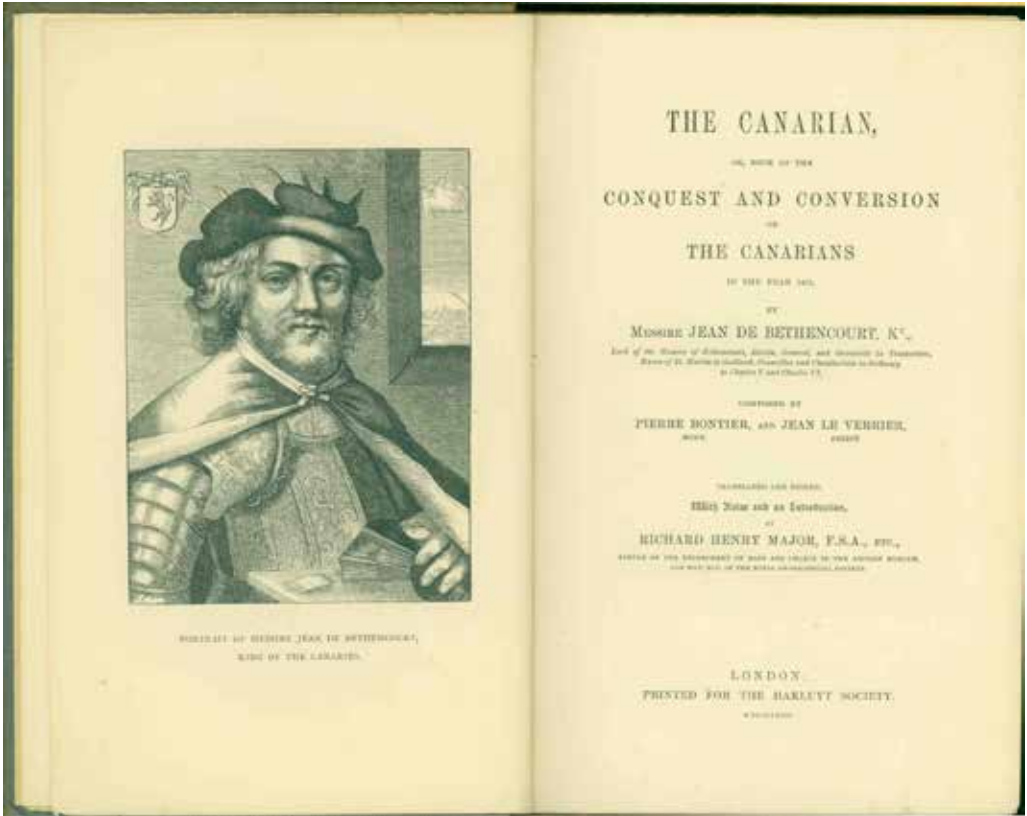


- 11 **Bligh, William:** **[FRESH LIGHT ON BLIGH]:** Some Correspondence of Captain William Bligh, R.N., with John and Francis Godolphin Bond 1776-1811. With an Introduction and Notes by George Mackaness. 8vo, Facsimile Edition; pp. 40(last 2 blank); 82(last blank), [4], [2](blank); 17 illustrations; original stiff wrappers; a very good copy. (Dubbo; Review Publications Pty. Ltd.; 1976).  
\*\*\**Australian Historical Monographs Volume V (New Series) being reprints of Nos. 19 and 29 (the two works here in one volume), originally published by D. S. Ford for the Editor in 1949-53 in limited editions.* #21396 **A\$25.00**





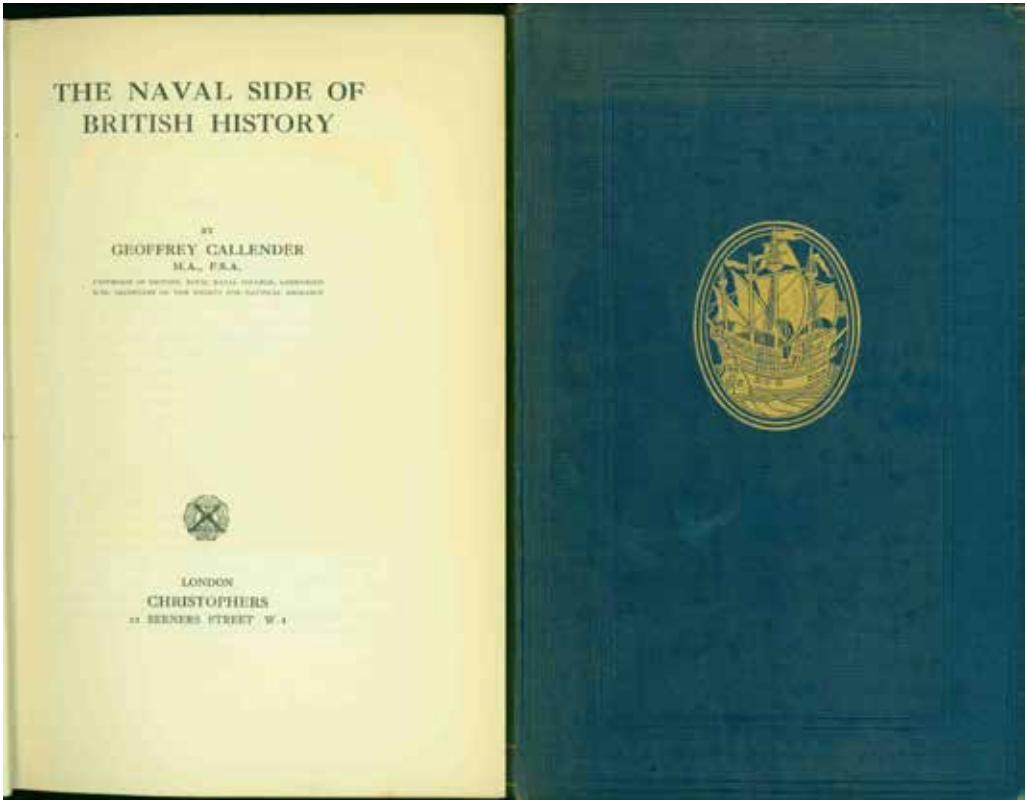
12 **Bontier, Pierre and Le Verrier, Jean. **THE CANARIAN**, or, Book of the Conquest and Conversion of the Canarians in the Year 1402, by Messire Jean de Bethencourt, Kt., Lord of the Manors of Bethencourt, Riville, Gourrel, and Grainville la Teinturiere, Baron of St. Martin le Gaillard, Councillor and Chamberlain in Ordinary to Charles V and Charles VI, composed by Pierre Bontier, Monk, and Jean Le Verrier, Priest. Translated and Edited, With Notes and an Introduction, by Richard Henry Major, F.S.A., etc. First Edition; pp. [viii], lvi, 232(last 3 blank); portrait frontispiece, full-page map, type-facsimile plate of the title-page to the original French edition & 1 other plate, index; uncut in the original cloth (spine a little darkened); a very good copy; very scarce. London; Printed for the Hakluyt Society; M.DCCC.LXXII [1872]. \*\*\**Hakluyt Society [First Series No. 46]. #57471* **A\$250.00****



- 13 [Boyd, Edward Lindsay Arthur Alexander]. **THE WAY IT WAS.** Photocopy of typescript, apparently unpublished, of a diary of events from the Author's enlistment in the Royal Australian Navy on 6 June 1938 to his discharge on October 4, 1944, comprising mostly daily entries (generally brief, but occasionally more discursive), together with introduction and an appendix describing and elaborating on the diary. 4to; ff. [2], 21(rectos only, Introduction), pp. 28(Appendix), ff. [142](rectos only, the Diary); typed in capitals throughout; untitled ring binder; a fine copy. No Imprint; [The Author; 1997]. \*\*\**With useful details of events including the fall of Singapore and others.* #68214 **A\$40.00**




- 14 **Callender, Geoffrey. THE NAVAL SIDE OF BRITISH HISTORY.** First Edition, Second Impression; pp. 308(last blank); endpaper map, 18 plates, chronology, index; original cloth (slightly faded; some mild foxing); a very good copy; scarce. London; Christophers; (1924). #45855 **A\$50.00**





- 15 **Campbell, E. M. J.** [and others]; Editors. **IMAGO MUNDI.** The Journal of the International Society for the History of Cartography. Volumes 27-32 complete, 4to; No. 27, pp. 120, [8](adv.); 11 illustrations, bibliography; No. 28, pp. 160(last 11 adv.); 48 illustrations, 2 tables, bibliography; No. 29, pp. 128(last 10 adv.); 3 maps, 27 illustrations, bibliography; No. 30, pp. 144(last 12 adv.); coloured frontispiece, 38 plates & illustrations, bibliography, index; No. 31, pp. 144(last 11 adv.); 41 maps & illustrations, bibliography, index; No. 32, pp. 144(last 11 adv.); 31 illustrations, 6 tables, bibliography, index; (a few light pencilled lines & annotations in a couple of volumes); original cloth; scarce. Lympne Castle, Kent; Imago Mundi Ltd.; 1975-80. *\*\*\*The journal contains a wealth of interesting and useful information on the history of cartography by many illustrious authors.* #18287 **A\$135.00**



- 16 **Chapelle, Howard I. THE HISTORY OF THE AMERICAN SAILING NAVY:** The Ships and their Development. Cr. 4to, Facsimile Edition; pp. xx, 3-558(but intact); 32 double-page plans, 155 text figures (plus a few unnumbered; more than half full-page), 16 plates, appendix, index; original quarter cloth; a fine copy in dustwrapper. New York; Bonanza Books; (1988). #20757 **A\$50.00**

THE HISTORY OF  
**The American  
Sailing Navy**  
*The Ships and Their Development*  
★  
By HOWARD I. CHAPELLE

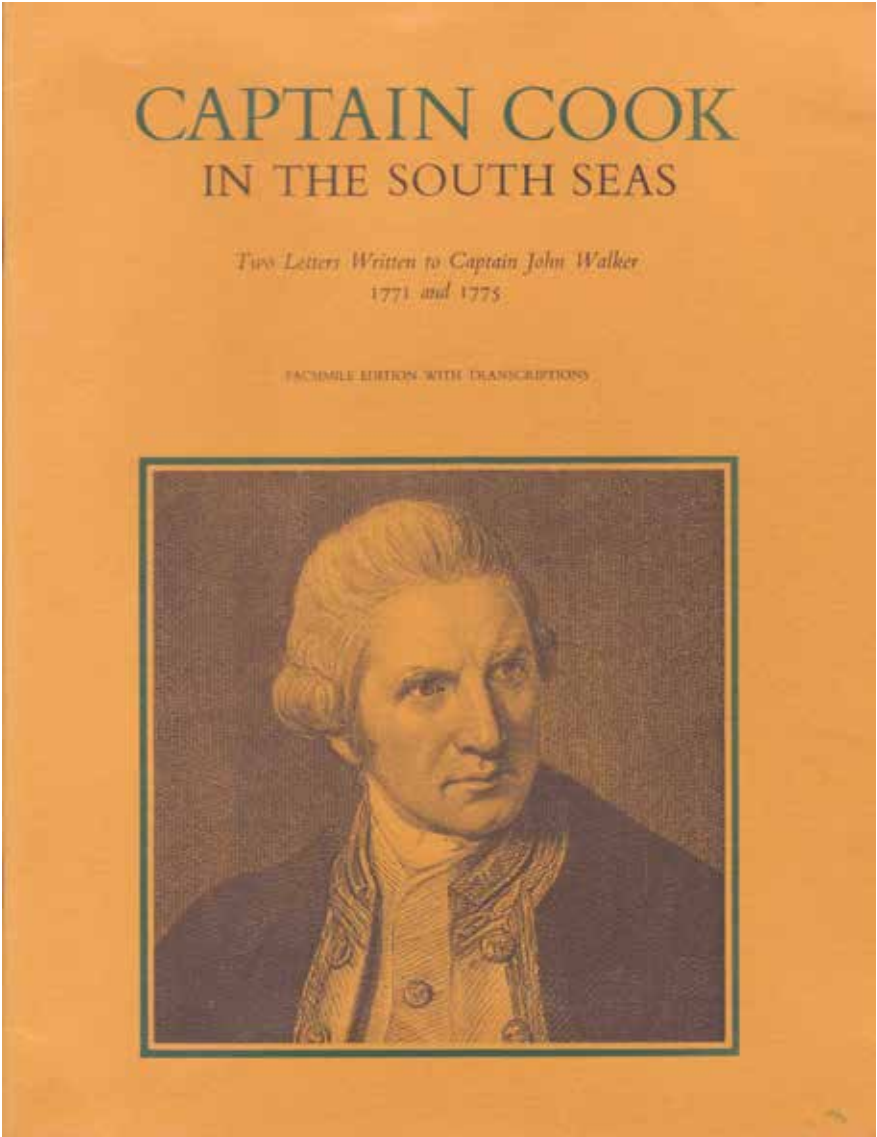


- 17 **Cook, Captain James. A VOYAGE TO THE PACIFIC OCEAN.** Undertaken by the Command of His Majesty, for making Discoveries in the Northern Hemisphere. Performed under the Direction of Captains Cook, Clerke, and Gore, in His Majesty's Ships the Resolution and Discovery; in the Years 1776, 1777, 1778, 1779, and 1780. In three volumes. Vol. I. and II. written by Captain James Cook, F.R.S. Vol. III. by Captain James King, LL.D. and F.R.S. Published by Order of the Lords Commissioners of the Admiralty. The Second Edition. London: Printed by H. Hughs, for G. Nicol, Bookseller to His Majesty, in the Strand; and T. Cadell, in the Strand. M.DCC.LXXXV. 3 vols., med. 4to, Second Edition; Vol. I, pp. [x](title, verso blank, & Contents), xcvi(Introduction & List of Plates), 422(last blank); 7 charts & views (5 folding); Vol. II, pp. [ii](title, verso blank), [xii](Contents), 548; 11 charts & plates (6 folding); Vol. III, pp. [ii](title, verso blank), [xii](Contents, last blank), 556; 6 charts & profiles (2 folding), folding comparative table of languages, 7 appendices (Pp. 489-556); contemporary full tree calf with contrasting title- and volume-labels; (slight cracking to a couple of joints, with some expert repairs to Vol. I; some minor foxing, offsetting & trifling staining; two plates with frames just shaved at outer margin); notwithstanding these minor defects, a very nice, attractive set. London; Printed by H. Hughs; 1785. \*\*\**Without the folio Atlas, issued separately. This second edition, printed by Hughs rather than by Strahan has been entirely reset from the First Edition of the previous year, with the wording of the title-page altered and the addition of the medallions to the title-pages. It is, and was at the time, considered to be typographically superior to the First Edition. See Holmes 47; Beddie 1552; Forbes 85.* #34112 **A\$4500.00**

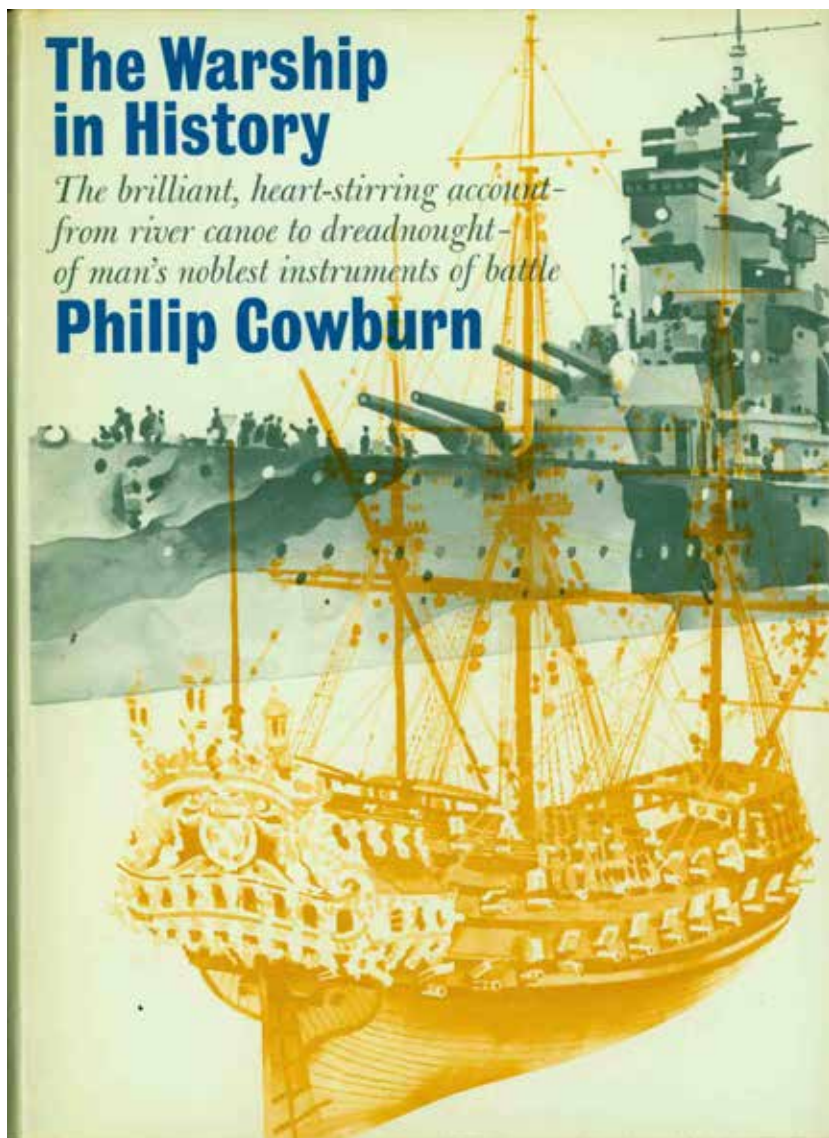




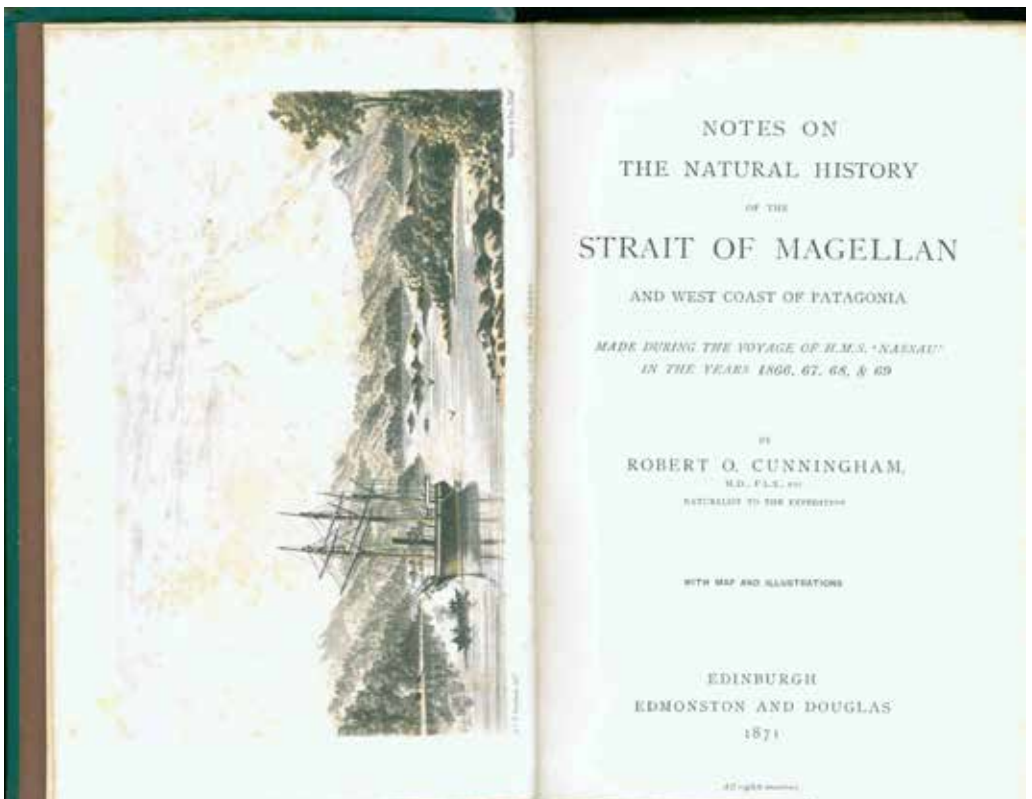
- 18 **Cook, James. CAPTAIN COOK IN THE SOUTH SEAS.** Two Letters Written to Captain John Walker 1771 and 1775. Facsimile Edition with Transcriptions. 4to, First Edition; pp. 24; 11 pp. facsimiles; original wrappers; a very good copy. Sydney; The Council of the Library of New South Wales; 1970. #49355 **A\$45.00**



- 19 Cowburn, Philip. **THE WARSHIP IN HISTORY.** [The brilliant, heart-stirring account - from river canoe to dreadnought - of man's noblest instruments of battle]. Thick cr. 4to, First U.K. Edition; pp. xviii, 364, [2](blank); very numerous illustrations, bibliography, index, ship listing; original cloth; a nice copy in dustwrapper. London; Macmillan; (1966). \*\*\**From antiquity to the present day, including the Vikings, days of sail, submarines and aircraft carriers.* #49378 **A\$50.00**



- 20 **Cunningham, Robert O[liver].** **NOTES ON THE NATURAL HISTORY OF THE STRAIT OF MAGELLAN** and West Coast of Patagonia. Made during the Voyage of H.M.S. 'Nassau' in the Years 1866, 67, 68, & 69. First Edition; pp. xviii, 518(last blank); folding coloured map, 5 tinted & 16 plain 21 lithograph plates, index; original cloth; (some foxing, moderately heavy to a few plates; pencilled annotations; bookplate and pencilled signature of Edmund Giles Loder); very scarce. Edinburgh; Edmonston and Douglas; 1871. \*\*\**The narrative includes a journal of the voyage interspersed with detailed notes on the animal and plant species and accounts of the places visited.* #37222 **A\$850.00**



21 **Dampier, William. A COLLECTION OF VOYAGES** - French Editions, in Five Volumes:

Volume I: NOUVEAU VOYAGE AUTOUR DU MONDE, Ou l'on décrit en particulier l'Isthme de l'Amerique, plusieurs Cotes & Isles des Indes Occidentales, les Isles du Cap Verd, le Passage par la Terre del Fuego, les Cotes Meridionales du Chili, du Perou, & du Mexique; l'Isle de Guam, Mindanao, & des autres Philippines; les Isles Orientales qui sont pres de Cambodie; de la Chine; Formosa; Lucon, Celebes, &c. la Nouvelle Hollande, les Isles de Sumatra, de Nicobar, & de Sainte Helene & le Cap de bonne Esperance. Ou l'on traite des differens Terroirs de tous ces Pais, de leurs Ports, des Plantes, des Fruits, & des Animaux qu'on y trouve: de leurs Habitans, de leurs Coutumes, de leur Religion, de leur Gouvernement, de leur Negoce &c. Par Guillaume Dampier. Enrichi de Cartes & de Figures. Seconde Edition revue corrige'e & augmentee d'un volume. Tome Premier. A Amsterdam, Paul Marret, Marchand Libraire dans le Beurs-straat a la Renommee. M DCCCI. Pp. [xiv], 340, [4](Publisher's catalogue, last blank); 4 folding charts, frontis. & 4 plates (2 folding); a small paper flaw to pp. 25/6 with loss of a few letters on 4 lines.

Volume II: [Part I] Suite du Voyage autour du Monde; avec un Traite des Vents Qui regnent dans toute Zone Torride. Par le Sieur Dampier. Tome II. A Amsterdam, Chez Paul Marret, Marchand Libraire, dans le Beurstraat. 1701. Pp. [vi], 228(last blank), [4](adv.); frontis., 2 full-page charts & 3 plates (1 folding). [Part II] Traite des Vents alisez ou reglez, des Vents Frais De Mer & de Terre, des Tempetes, des Saisons de l'Annee, des Marees, & des Courans De toute la Zone Torride. Par le Sr. Dampier, Capitaine sur Mer. [Imprint as for Part I]. Pp. 104(incl. frontis.); frontis., 2 folding charts, 2 folding plates. [In all 4 charts & 7 plates including frontispieces].

Volume III: Supplement du Voyage autour du Monde, Contenant une Description d'Achin, ville de Sumatra, du Royaume de Tonquin & autres Places des Indes, & de la Baye de Campeche. Ou il est traite des differens Terroirs de tous ces Pais, de leurs Ports, des Plantes, des Fruits, & des Animaux qu'on y trouve: de leurs Habitans, de leurs Coutumes, de leur Religion, de leur Gouvernement, de leur Negoce &c. Enrichi de Cartes & Figures en Taille douce. Tome III. Par Guillaume Dampier. A Amsterdam Chez Paul Marret. Marchand Libraire dans le Beurs-straat a la Renommee. M DCCCI. Pp. [xiii], 352(last blank), [40](index); 2 folding charts, 5 plates (3 folding) incl. frontis to Part I and frontis. to Part II on the verso of text Page 201.

Volume IV: Voyage de Guillaume Dampier aux Terres Australes, A la Nouvelle Hollande, &c. fait en 1699. Ou l'on trouve la Description des Isles Canaries, des Isles de Mayo & de S. Jago; de la Baye de Tous les Saints, des Forts & de la Ville de Bahia dans le Bresil, &c. Avec le Voyage de Lionel Wafer, Ou l'on trouve la Description de l'Isthme de Darien dans l'Amerique, &c. Enrichi de Cartes & de Figures. Tome IV. A Amsterdam, Chez Paul Marret, Marchand Libraire dans le Beurstraat, a la Renommee. M. DCCV. Pp. 20, 274, [14](index); 2 folding charts, 16 plates (7 folding).

Volume V: Voyage de Guillaume Dampier aux Terres Australes, A la Nouvelle Hollande, &c. Ou l'on a joint I. Le Voyage du Capitaine Wood a travers le Detroit de Magellan, &c. II. Le Journal de l'Expedition du Capitaine Sharp. III. Le Voyage autour du Monde du Capitaine Cowley: & IV. Le Voyage du Levant de Mr. Robert. Avec diverses Cartes & Figures. Tome Cinquieme. Traduit de l'Anglois. A Amsterdam, Chez la Veuve de Paul Marret, M. DCCXII. Pp. [iv], 304(last Errata), [14](index); 5 folding charts, 19 plates (17 folding), 2 text illu.

Together, 5 vols., including in total 17 charts (15 folding), 52 plates (33 folding) and 2 text illustrations; title-pages in red and black; full contemporary speckled calf, with red-sprinkled edges; all volumes neatly rebacked to style with raised bands and gilt lettering, endpapers restored using contemporary paper; internally generally fine, clean and crisp, with only the odd spot; a fine, very attractive set; rare. Amsterdam; Paul Marret; 1701-1712.

*\*\*\*Detailed collations and bibliographical information on this work are hard to come by, however we believe this set to be quite complete. The first two volumes were first published in 1698 (see Sabin 18381). These volumes did not contain the second part of the present Volume II (Traite des Ventes - see Sabin 18384) and Sabin (in his 18381) refers to a second edition of the two volumes in the same year (1698) presumably of similar configuration to the first. Sabin also refers to a third volume ("Suplement...") and a fourth ("Voyage... aux Terres Australes") both published in MDCCXI (1711), but these are clearly reprints of the volumes here present (1701 and 1705 respectively). Part II to the present Volume II, with its separate title-page, is the first appearance in French of the Treatise on the Winds and clearly was intended to be bound with Part I (as indicated by the catchword on the last page of adverts. to Part I). Sabin's 18382 refers to several editions in a rather confused and unsatisfactory manner, which may in effect include the present collection. In summary this is a fine set of the first complete edition in French, volumes III, IV and V being the first editions in French, and Volumes I and II being the first complete (augmented) editions; a rare and desirable collection, seldom encountered. #26377*

**A\$8500.00**





- 22 **Dampier, William. A NEW VOYAGE ROUND THE WORLD.** With an Introduction by Sir Albert Gray. Cr. 4to; First Edition under this editorship; pp. xl, 376, [4](colophon, last 3 blank); 3 folding & 1 full-page charts, portrait, reproduction of title-pages to First Edition & the edition of 1729 (from which this edition is taken), and reproduction of a page of Dampier's MS. Journal, index; original quarter vellum, buckram sides; entirely uncut; a nice copy; scarce. London; The Argonaut Press; 1927. \*\*\**Edition limited to 975 numbered copies on Japon Vellum. Sir Albert Gray's Introduction includes a resume of Dampier's career, both before and after his voyages, and there is a very valuable preface by N. M. Penzer giving bibliographical information on the various early editions of Dampier's voyages.* #6500 **A\$350.00**

A  
NEW VOYAGE ROUND  
THE WORLD

By  
WILLIAM DAMPIER

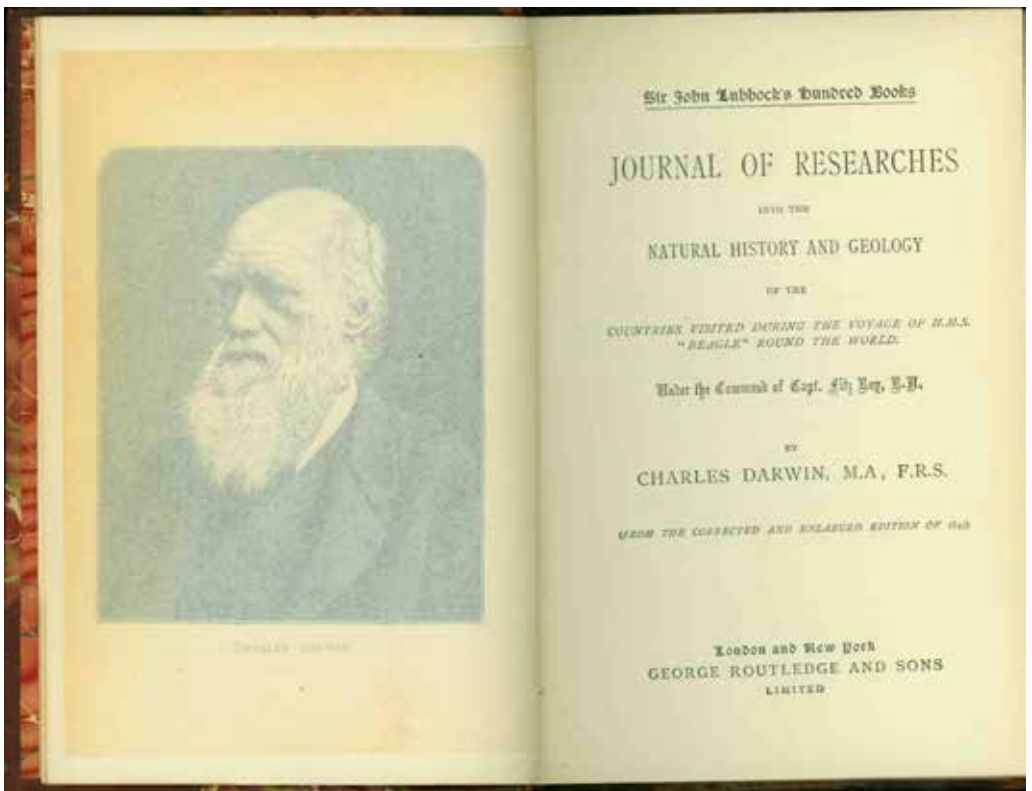
With an Introduction  
by

SIR ALBERT GRAY, K.C.B., K.C.  
*President of the Hakluyt Society*

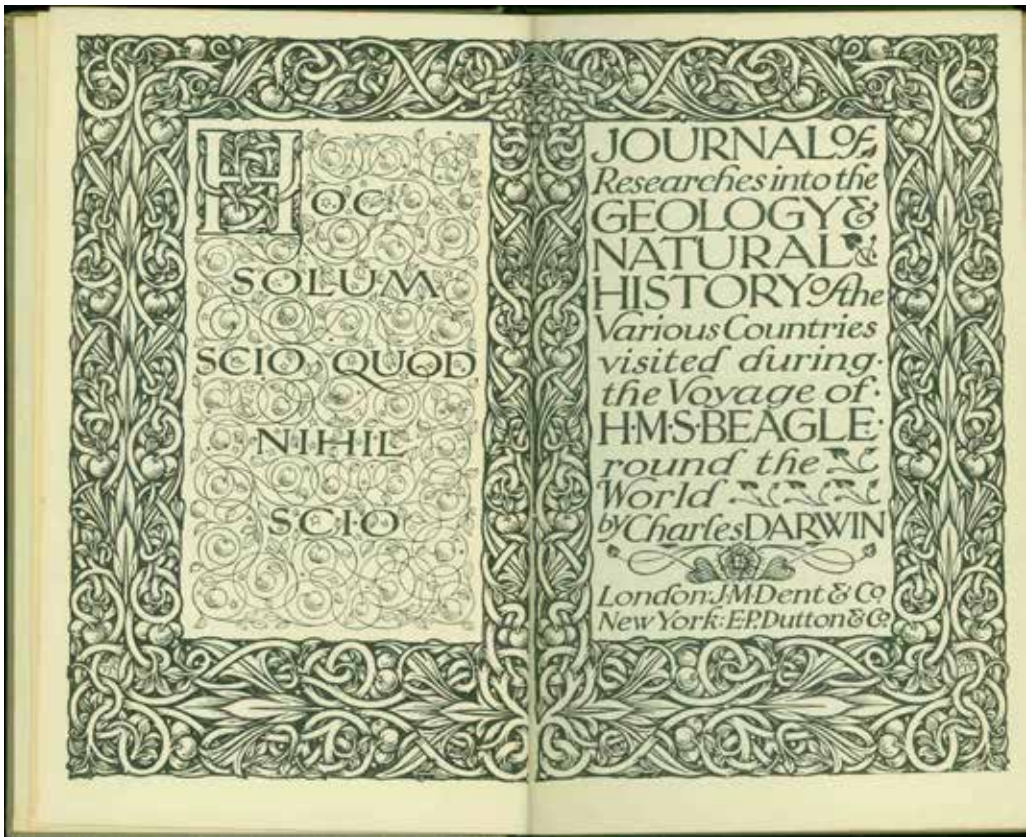


1927  
THE ARGONAUT PRESS  
LONDON

- 23 Darwin, Charles. **Sir John Lubbock's Hundred Books. JOURNAL OF RESEARCHES INTO THE NATURAL HISTORY AND GEOLOGY** of the Countries Visited during the Voyage of H.M.S. "Beagle" Round the World. Under the Command of Capt. Fitz Roy, R.N. (From the Corrected and Enlarged Edition of 1845). Cr. 8vo; pp. xiv, 382(last blank); portrait frontispiece, a few text illustrations, index; contemporary half leather, with marbled sides & endpapers; top edge gilt; (spine a little worn); a nice copy; scarce. London and New York; George Routledge and Sons; N.D. [1891]. \*\*\**Not in Ferguson; Freeman 69, the first Routledge edition, clearly derived from the Ward, Lock editions but without the biographical introduction by G. T. Bettany.* #66392 **A\$95.00**



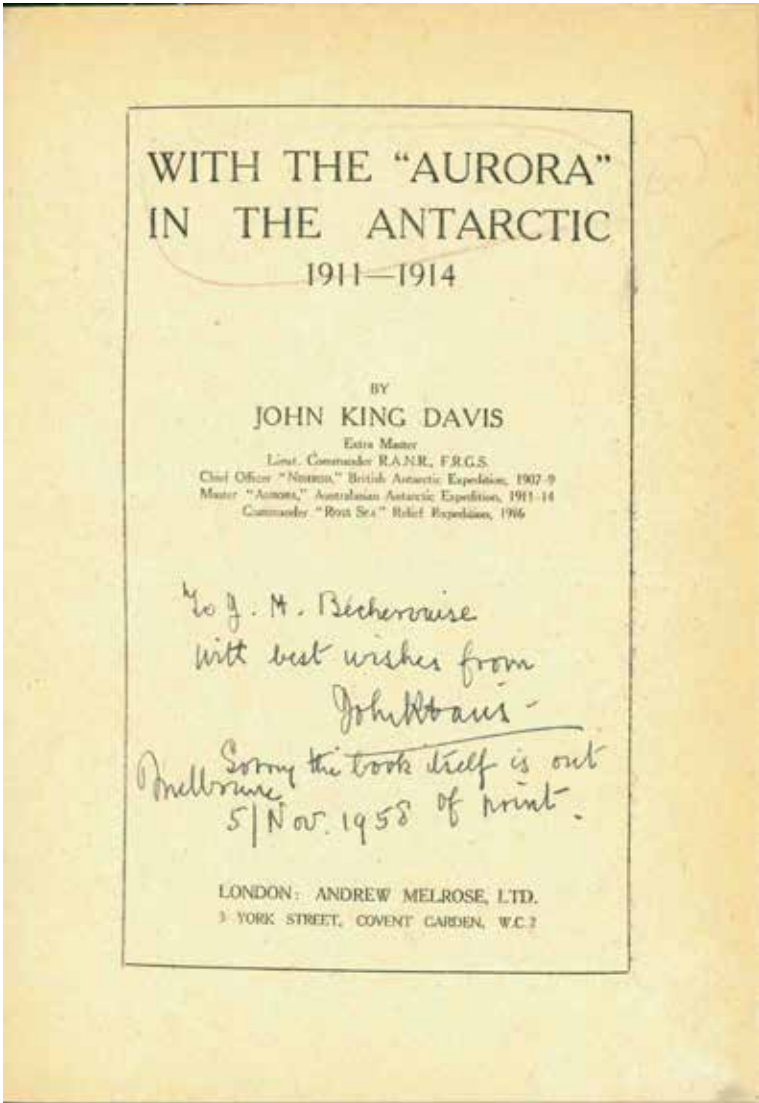
- 24 Darwin, Charles. **JOURNAL OF RESEARCHES INTO THE GEOLOGY & NATURAL HISTORY** of the Various Countries visited during the Voyage of H.M.S. Beagle round the World by Charles Darwin. London: J. M. Dent & Co. New York: E. P. Dutton & Co. F'cap 8vo, Second Everyman Edition; pp. xvi, 496; a few text illustrations, original grey ribbed cloth, spine gilt; a nice copy. London; J. M. Dent & Co.; (1908). \*\*\**Not in ANB; Freeman 113. First published in Everyman's Library in 1906 (Freeman 110). Includes Darwin's Postscript as originally published in 1860.* #66397 **AS\$45.00**



**PROOF COPY INSCRIBED TO JOHN BECHERVAISE**

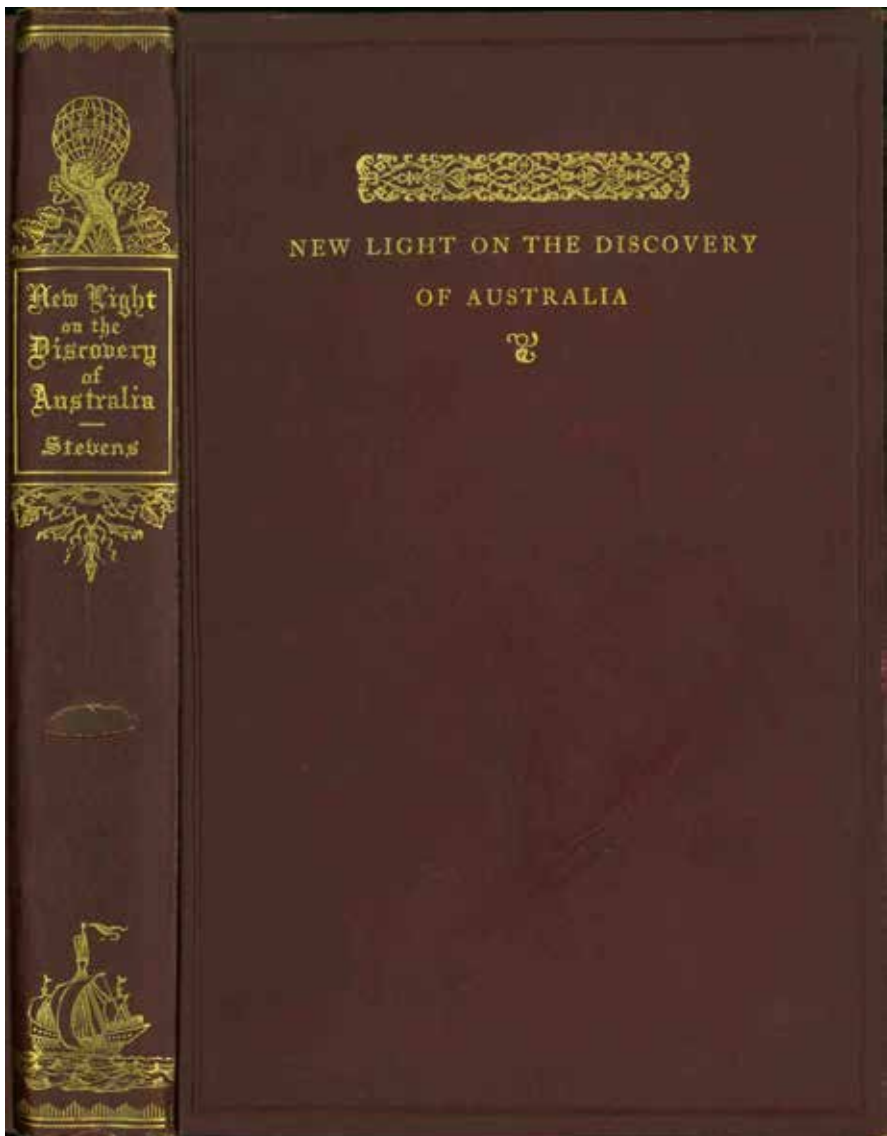
**25 Davis, John King. WITH THE "AURORA" IN THE ANTARCTIC 1911-1914.**

Roy. 8vo, Proof Copy, preceding First Edition; pp. xvi(bound in different order), 178(see remarks below), [2](blank); several maps, plans & illustrations in text, full-page plan of "Aurora", 4 appendices, index; half calf; in very good condition. London; Andrew Melrose, Ltd.; [1919]. \*\*\**Inscribed on title-page to J. M. Bechervaise and signed by John K. Davis, 5 / Nov. 1958 "Sorry the book itself is out of print." This copy, evidently made up by the Author for presentation to John Bechervaise, consists of the sheets (page proofs) of the "Rough Proof Only" dated "5/1/17" (? 19) and "Revise 8 Aug 1919" (with various intermediate proof reader's approval dates), with numerous corrections by the Author and by proof reader(s), especially to the preliminaries. None of the plates nor the folding map are present. Pp. 19-22 and 177-178 are supplied (bound in) in later photocopy. Pp. 51-56, together with the index (pp. 179-183) are lacking, the index doubtless not yet having been produced at that time. We have supplied (loose) copies of these missing pages for the sake of completeness. A remarkable and interesting survival from the publishing history of a rare book. #57915* **A\$950.00**

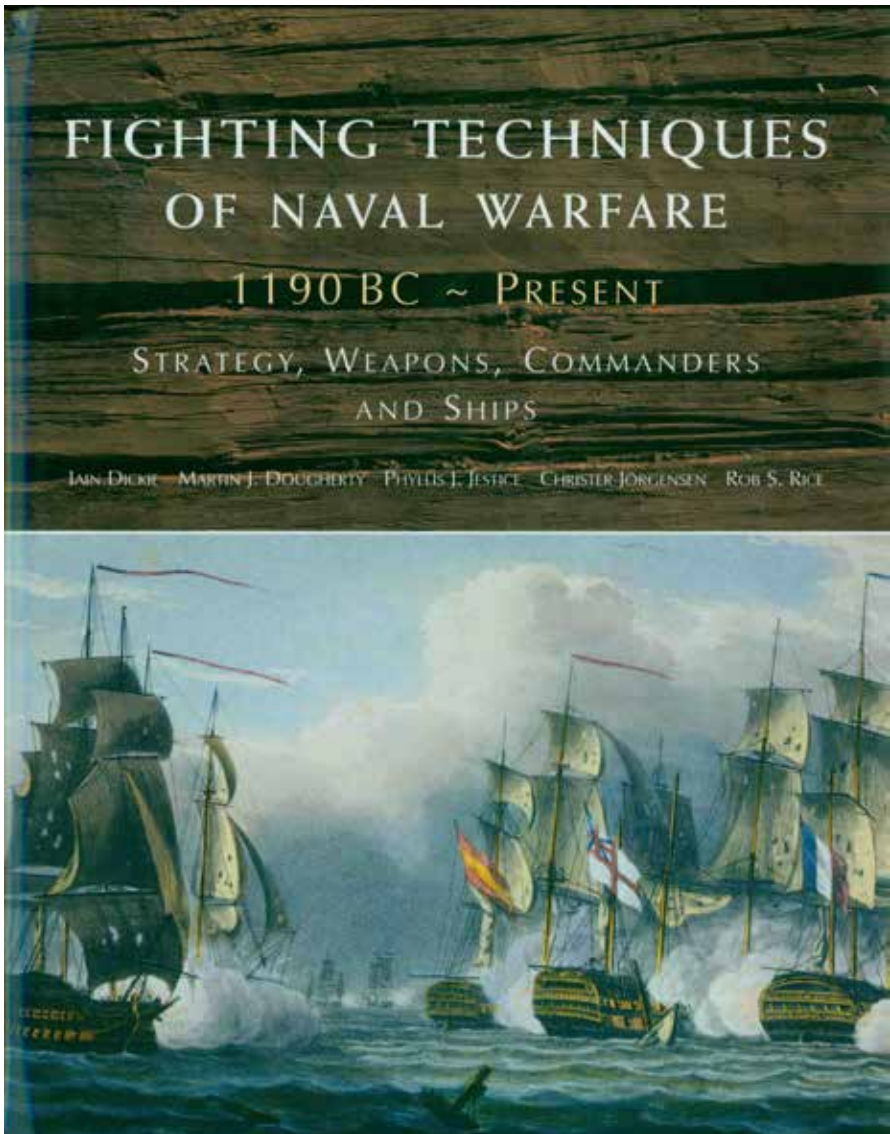




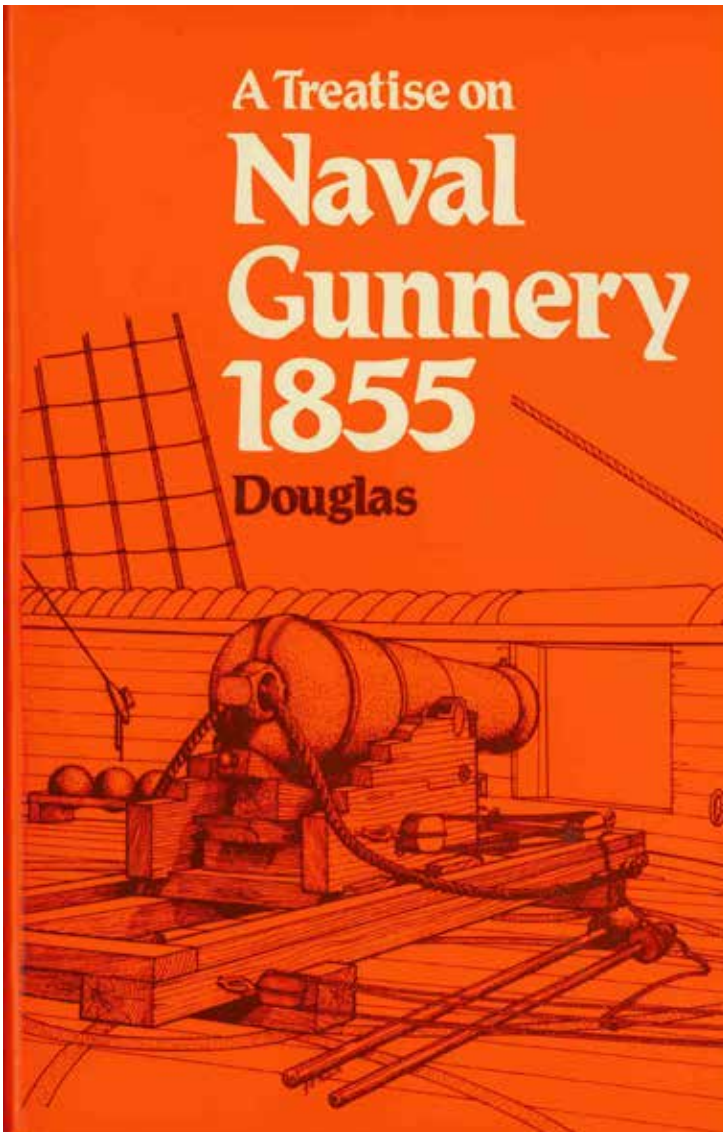
- 26 **de Prado y Tovar**, Captain Don Diego: **NEW LIGHT ON THE DISCOVERY OF AUSTRALIA** as revealed by the Journal of Captain Don Diego de Prado y Tovar. Edited by Henry M. Stevens, with Annotated Translations from the Spanish by G. F. Barwick. Demy 8vo, First Edition; pp. xii, 262, [2](adv.); 5 maps (4 folding, 2 in pocket of rear board), 2 facsimiles of the original MS. Journal, notes, appendices, index; top edge gilt; others uncut; original dark red cloth, gilt; (slight damage to spine; front board a little marked; some foxing); a very good copy; scarce. London; Henry Stevens, Son and Stiles; MDCCCCXXX [1930]. *\*\*\*This work was simultaneously issued by the Hakluyt Society and was never before published in any language. One of the large folding charts contains reproductions of the four maps by DE PRADO Y TOVAR and the Journal reveals "that after the departure of Quiros the office of Chief of the Expedition had devolved upon Prado under sealed orders opened at the Island of Espiritu Santo, and that Torres was thereafter merely acting as navigating Captain ...."* #2268 **A\$125.00**



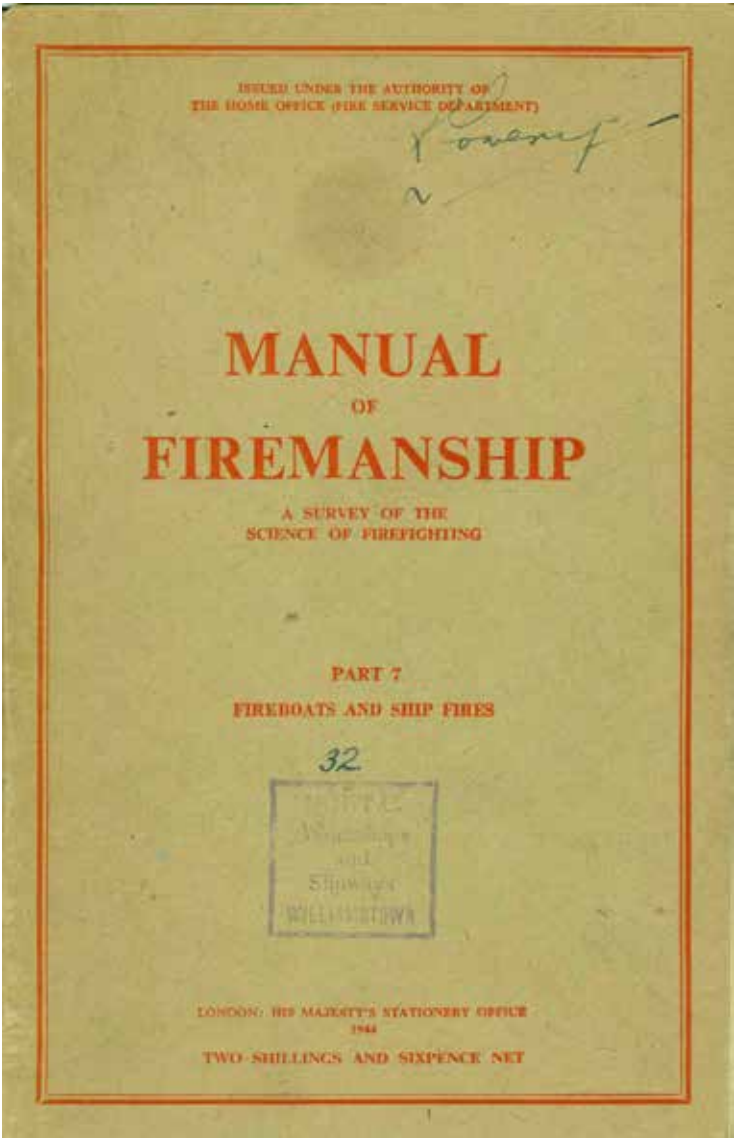
- 27 **Dickie, Iain; Dougherty, Martin J.; Jestice, Phyllis J.; Jorgenson, Christer; Rice, Rob S. FIGHTING TECHNIQUES OF NAVAL WARFARE 1190 BC ~ PRESENT.** Strategy, Weapons, Commanders and Ships. Cr. 4to, First Edition; pp. 256; numerous coloured & b/w. illustrations & maps, bibliography, index; original slick pictorial papered boards; a fine copy in dustwrapper. (London); Amber; (2009). #27759 **A\$45.00**



- 28 **Douglas**, General Sir Howard; Bart, GCB, GCMG, DCL, FRS. **A TREATISE ON NAVAL GUNNERY 1855**. Facsimile Edition; pp. [xii], [iii]-viii, 650(last blank); 2 double-page & 3 full-page plates, 64 figures, several tables, index; original papered boards; a fine copy in dustwrapper. (London); Conway Maritime Press; (1982). \*\*\**First published in 1820, this is a facsimile of the fourth, revised edition of 1855.* #29702 **A\$50.00**




29 **Firefighting: MANUAL OF FIREMANSHIP.** A Survey of the Science of Firefighting. Part 7. Fireboats and Ship Fires. First Edition; pp. ii, 150(last blank); 4 full-page coloured plates, 24 half-page b/w. plates, numerous figures, appendix, Errata slip; original wrappers; a very good copy. London; Published by His Majesty's Stationery Office; N.D. [1944]. #30340 **A\$35.00**

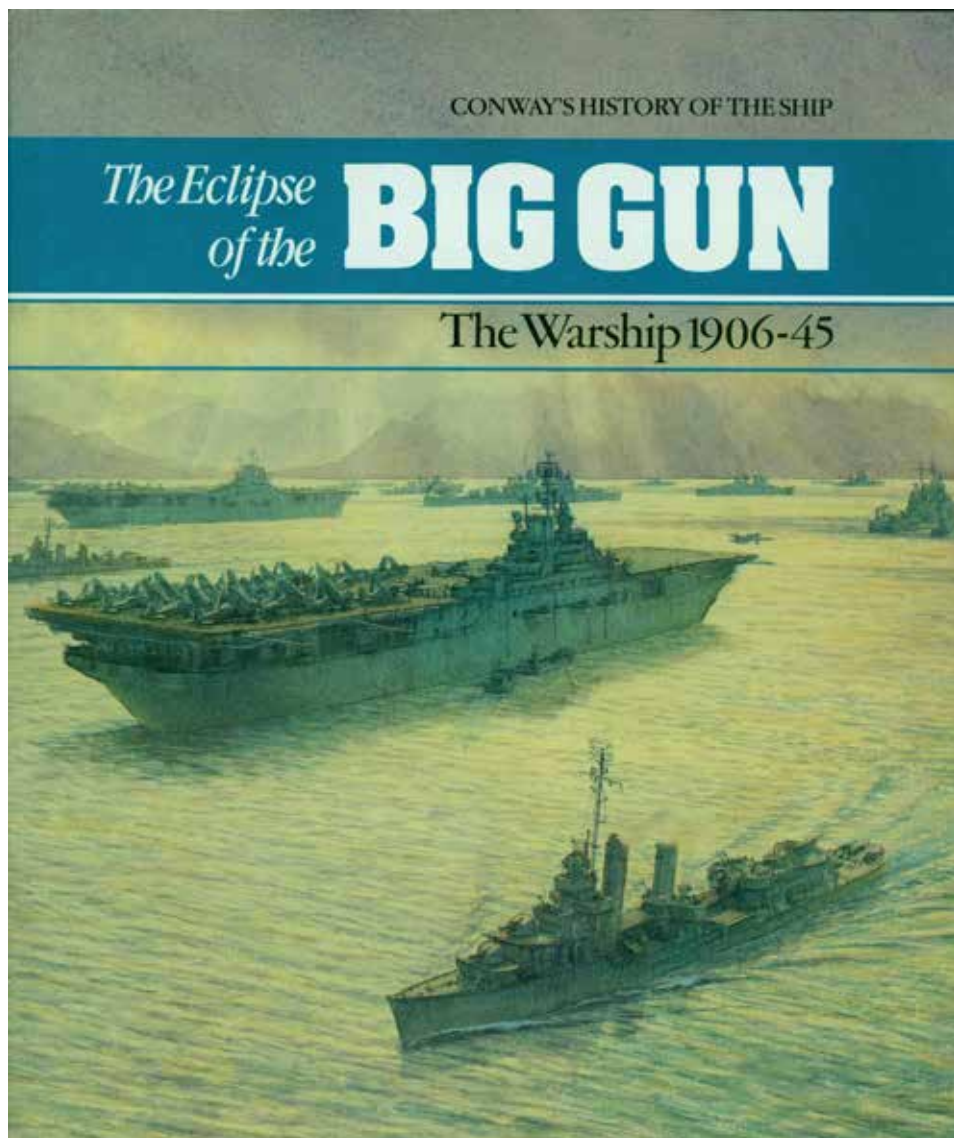




- 30 Fox, Robert. **LINERS.** The Hulton Getty Picture Collection. The Golden Age. Die grosse Zeit der Ozeanriesen. L'Âge d'Or des Paquebots. Text by Robert Fox. Consultant: Clive Harvey. Picture research by Alex Linghorn. Oblong 4to, First Edition, Second Impression; pp. 352; over 350 fine illustrations from photos., index; original cloth; a fine copy in dustwrapper. (Köln); Konemann; (1999). \*\*\**Text in English, French and German.* #29679 **A\$50.00**



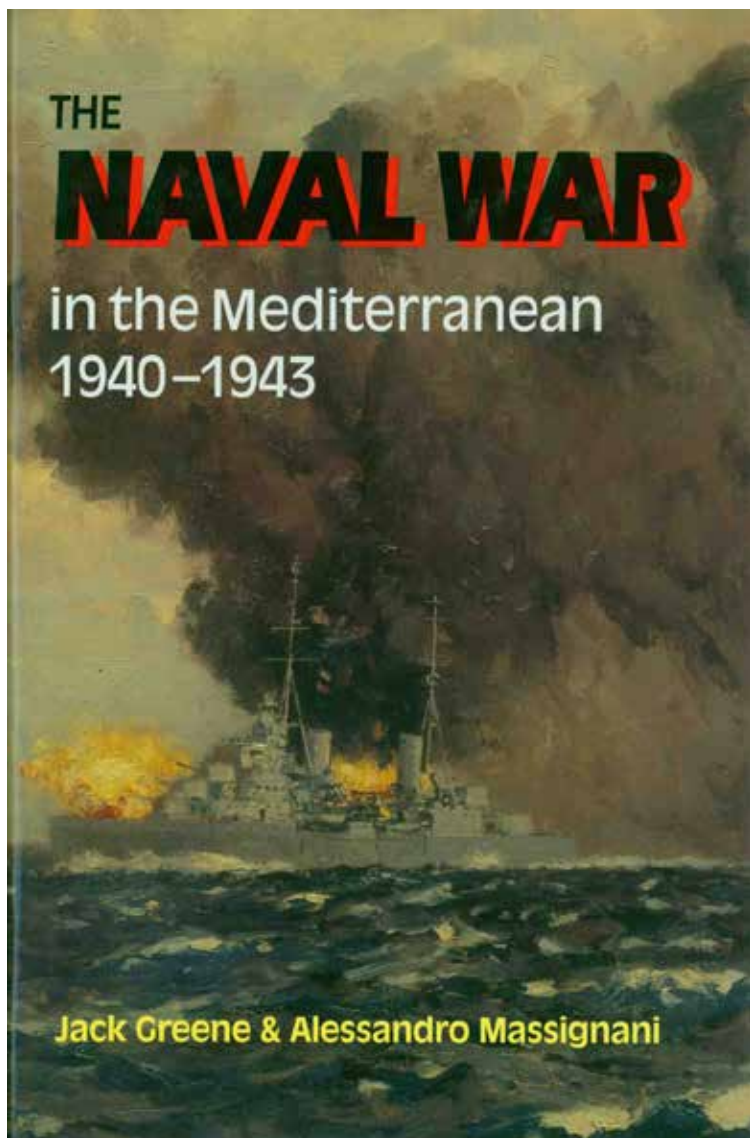
- 31 **Gardiner, Robert; Editor. **THE ECLIPSE OF THE BIG GUN.**** The Warship 1906-45. Consultant Editor: David K Brown, RCNC. Super roy. 4to, First Edition; pp. 224(last blank); numerous fine illustrations & diagrams, several tables, notes, bibliography, glossary, index; original papered boards; a fine copy in dustwrapper. (London); Conway Maritime Press; (1992). \*\*\**Conway's History of the Ship.* #28030 **A\$60.00**



- 32     **Grant, James.** **THE NARRATIVE OF A VOYAGE OF DISCOVERY**, performed in His Majesty's Vessel the Lady Nelson, of Sixty Tons Burthen, with Sliding Keels, in the Years 1800, 1801, and 1802, to New South Wales. By James Grant, Lieutenant in the Royal Navy. Including Remarks on the Cape de Verd Islands, Cape of Good Hope, the hitherto Unknown Parts of New Holland, discovered by him in his Passage (the first ever attempted from Europe) through the Streight separating that Island from the land discovered by Van Dieman [sic]: Together with Various Details of his Interviews with the Natives of New South Wales; Observations on the Soil, Natural Productions, &c. not known or very slightly treated of by former Navigators; with his Voyage home in the Brig Anna Josepha round Cape Horn; and an Account of the Present State of the Falkland Islands. To which is prefixed an Account of the Origin of Sliding Keels, and the Advantages resulting from their Use; With an Appendix of Orders, Certificates, and Examinations, relative to the Trial Cutter. The Whole illustrated with elegant Engravings. London: Printed by C. Roworth, Bell Yard, Fleet Street, for T. Egerton, Military Library, Whitehall. 1803. Demy 4to, First Edition; pp. [iv](title & dedication, versos blank), [ii](List of Encouragers), [viii](Contents, last Erratum & Directions to the Binder), [v]-xxvi(An Account of the Origin of Sliding Keels), [ii](blank), 196(last blank); large folding plan of the sliding keels, folding chart, 1 coloured & 5 b/w. plates, appendix; neatly recased in original papered boards (rebacked, with printed paper label in style similar to original, and free endpapers replaced using contemporary paper; spine ends a little worn); entirely uncut and unopened; an exceptionally fine & clean copy; rare. London; Printed for T. Egerton; 1803. *\*\*\*Ferguson 375; Wantrup 75; Hill, page 126. This copy is complete with the rare "List of Encouragers" leaf AND the blank leaf d4, neither mentioned by Ferguson, and one or both not present in most copies. The plates and chart were all engraved by S. I. Neele, 352 Strand and it seems that the work was not in fact published until 1804 as while the coloured plate of the Crested Cockatoo and the plate of the Lady Nelson in the Thames are dated July 1st, 1803 and the chart is dated Dec. 27th 1803, the remaining plates (except that of the sliding keels which is undated) are all dated Jan. 10th 1804. Never having been rebound, this copy has the plates all together, before the main text, with the result that the fine coloured plate of the Crested Cockatoo which almost invariably has the text offset across it, is here unmarked and in its original glory. The "Lady Nelson" was originally sent out to survey the unknown coasts of New Holland and was later chosen to accompany Matthew Flinders' on his circumnavigation of Australia. She accompanied him when he set off, but her slow sailing meant she was unable to keep up and was forced to turn back when she ran aground off the Queensland coast. The voyage included the first navigation of Bass Strait from West to East. The "Lady Nelson" was an experimental vessel, and her performance was of considerable interest to nautical science. Grant was given command rather than the designer Captain Schanck, as it was thought that the experiment would be given a fairer trial. The sliding keels did not, however, make the impact expected in spite of the advantage they presented for surveying in shallow waters.* #21808 **A\$17,500.00**




- 33 **Greene, Jack and Massignani, Alessandro. *THE NAVAL WAR IN THE MEDITERRANEAN 1940-1943***. Med. 8vo, First Edition, U.S. issue; pp. 352; numerous maps, 16 plates, notes, bibliography, index; original papered boards; a fine copy in dustwrapper. London; Chatham Publishing, Sarpedon (New York; 1999). *\*\*\*First published in the U.K. in the previous year and printed in Britain.*  
#19927 **A\$50.00**





- 34 **Greenhill, Basil. *THE MERCHANT SCHOONERS*.** 4to, Fourth(?) Edition; pp. [x], 310; 200 photographic illustrations & 47 figures, 9 appendices, index; original papered boards; a fine copy in dustwrapper. (London); Conway Maritime Press; (1988). \*\*\**First published in 1951 in two volumes: this edition revised and complete in one volume.* #20627 **A\$65.00**



- 35 **Hawkins, Clifford W. ARGOSY OF SAIL.** A Photographic History of Sail. Demy 4to, First Edition; pp. 184; very numerous fine photographic illustrations, index; original vinyl; a fine copy in slightly worn dustwrapper. Auckland; Collins; (1980). #20290 **A\$35.00**


# ARGOSY OF SAIL

A Photographic History

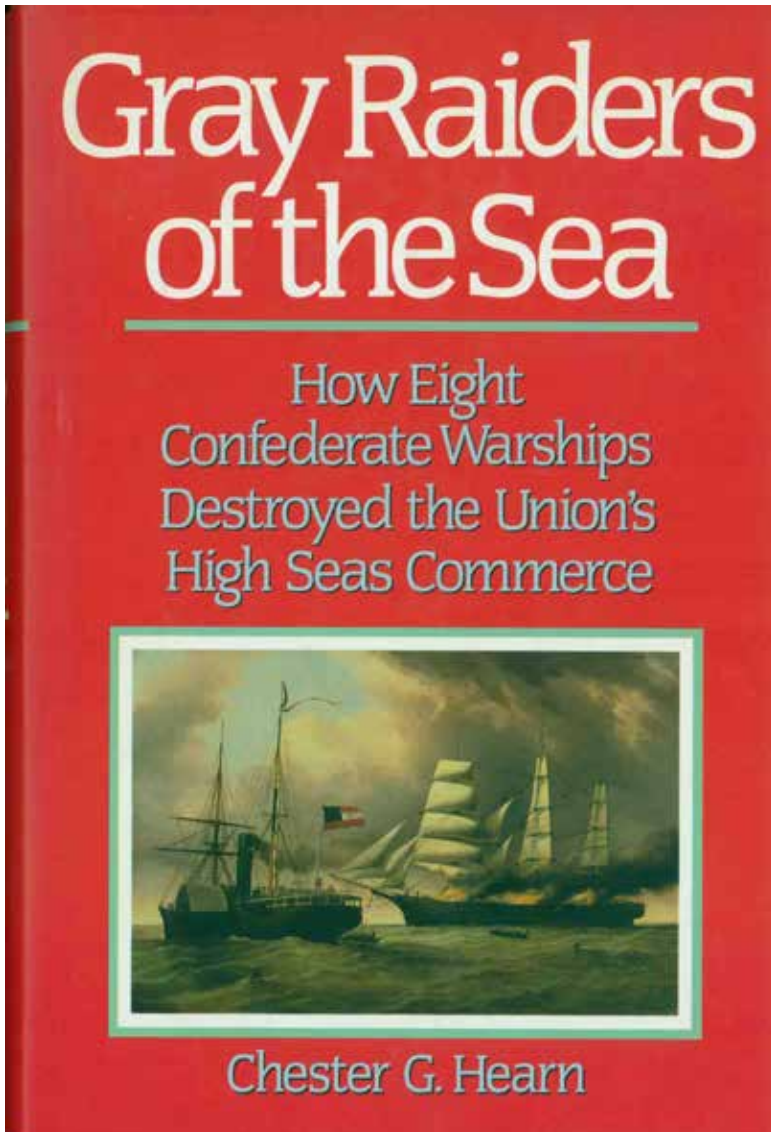
CLIFFORD W. HAWKINS



- 36 **Haws, Duncan.** **MERCHANT FLEETS** in Profile: 2. [The Ships of the Cunard, American, Red Star, Inman, Leyland, Dominion, Atlantic Transport and White Star Lines]. With drawings to 1:1800 scale. Med. 8vo, First Edition; pp. 216(last blank); very numerous text illustrations (a couple full-page), index for each shipping line; original papered boards; (name on endpaper); a fine copy in very slightly worn dustwrapper. Cambridge; Patrick Stephens; (1979). \*\*\**No. 2 in the series.* #29685 **A\$40.00**




- 37 **Hearn, Chester G. GRAY RAIDERS OF THE SEA.** How Eight Confederate Warships Destroyed the Union's High Seas Commerce. Med. 8vo, First Edition; pp. xvi, 352(last blank); 80 plates, appendix, notes, index; original papered boards; a fine copy in dustwrapper. Camden, Maine; International Marine Publishing; (1992). \*\*\**Including the visit of CSS Shenandoah to Melbourne.* #32674 **A\$60.00**

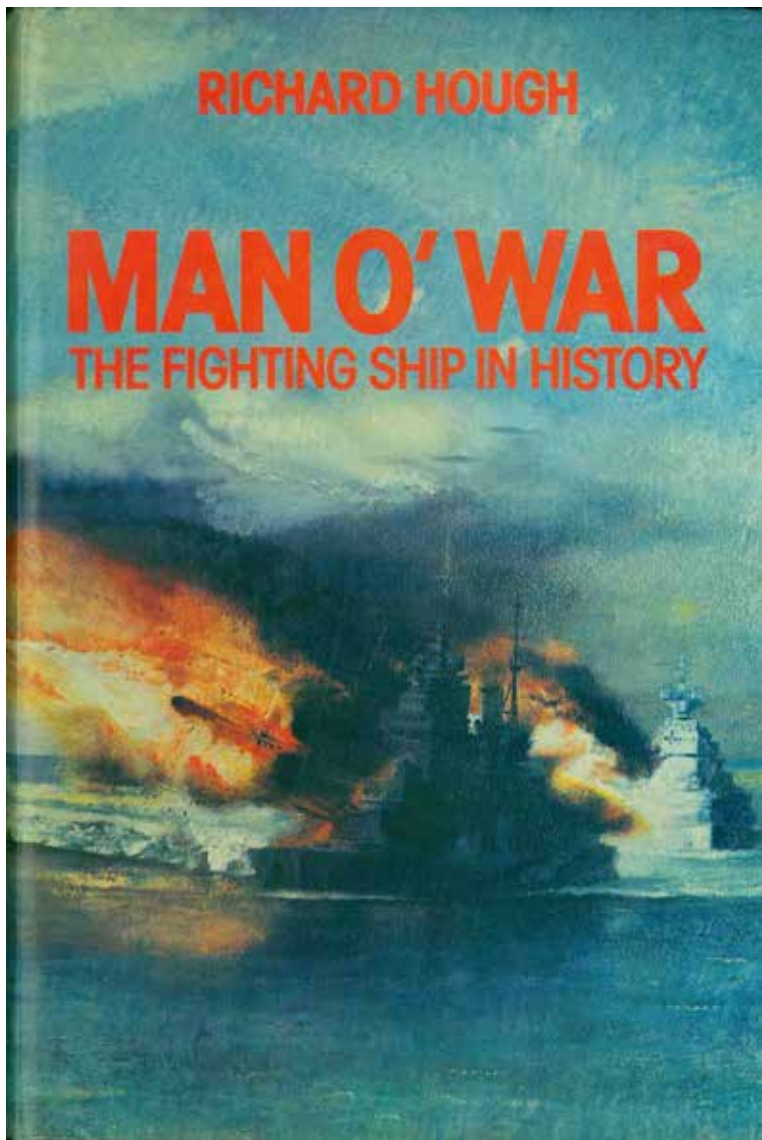





- 38 Hood, T. H. **NOTES OF A CRUISE IN H.M.S. "FAWN" IN THE WESTERN PACIFIC** in the Year 1862. First Edition; pp. xii, 268; folding track chart, full-page plan of the ruins at Ascension (Ponapi) Island, 9 full-page tinted litho. plates, 4 b/w. plates, 6 text illustrations, 5 appendices; original blind-stamped purple pebbled cloth (a little rubbed; front hinge cracked, but sound); uncut; a fine copy; scarce. Edinburgh; Edmonston & Douglas; 1863. \*\*\**Ferguson 10528. Treats of Norfolk Island and the Pitcairners, and gives a general account of the "Bounty" mutiny and subsequent events.* #48784 **A\$750.00**




- 39 **Hough, Richard.** **MAN O'WAR.** The Fighting Ship in History. Med. 8vo, First Edition; pp. 240(last blank); numerous double-page & other illustrations, glossary, bibliography, index; original papered boards; a fine copy in dustwrapper. London; J. M. Dent & Sons Ltd; (1979). #46585 **A\$40.00**



- 40 **Jarman, Robert. JOURNAL OF A VOYAGE TO THE SOUTH SEAS, IN THE "JAPAN,"** employed in the Sperm Whale Fishery, under the Command of Capt. John May. By Robert Jarman. First published at Beccles and London in 1838. Edited, with an Introduction, Notes, Chronology, and Index, by Robert M. Warneke, and faithfully reprinted from the original. Melbourne: Edition Renard 2009. 8vo, Deluxe Limited New Edition; pp. XII, vi, 242, [243]-318; portrait, introduction, extensive notes, chronology, references and index; fully section-sewn on tapes and hand-bound in original half grey goatskin with black moire cloth sides, top edge dyed, and marker ribbon. Melbourne; Edition Renard; 2009. \*\*\**Deluxe limited edition of 70 numbered copies within the overall limitation of 200 copies for sale. A new edition of the very rare account first published in two issues in 1838 and until now never reprinted - see Forbes 1104, also Bagnall 2685 and Ferguson 2526 (and 2526a). Robert Jarman, the son of a printer at Beccles, joined the crew as a young man of twenty years on a whaling voyage to the South Seas in 1831. During the next three to four years young Robert's forecastle jottings were transformed into a lively and well-crafted tale. The primary theme is the hard, unrelenting search for whales, reflected in Jarman's methodical recording of encounters with other whalers and elaborated with graphic descriptions of the excitements and dangers of whaling with the inevitable accidents, injuries, and tragic deaths. After cruising the Japan Sea, the ship reached the Hawaiian Islands at the end of October 1832 and anchored at Honolulu. "The author noted 18 whalers in port. He describes the harbor and the method by which ships were towed in, and the Honolulu Fort, and the town and its native people" (Forbes). He tells also of surviving gales and near disaster when the Japan was dismasted in a hurricane, which forced the stricken ship to Sydney for extensive repairs. Jarman gives an interesting account of Sydney, with perceptive comments on convicts and their management and the Aborigines and their customs including the use of the boomerang. Subsequently the ship cruised around Rotuma, the Fiji Islands and New Zealand before returning to England. Along the way Jarman gives accounts of visits to bays and islands to trade for fresh provisions, and of longer stays at various ports for wood, water and to benefit the crew. A welcome respite from the rigors and grinding repetition of shipboard life, Jarman was obviously captivated by those of the natives who were friendly, and he perceptively and sympathetically described their modes of life, customs, and the effects of European intercourse and colonization. The scope and appeal of this book is enhanced by some lengthy passages on natural history, including observations on the social behaviour of sperm whales and encounters with sharks, other fish and birds. Because of several chance but pertinent events he was able to include commentaries on several dramatic episodes of Pacific maritime history, such as the Bligh mutiny and its aftermath, and recent massacres of ships crews by islanders — a constant fear for lightly-armed visiting whalers.* #27823 **A\$325.00**




- 41 **Jones, Colin. *WINGS AND THE NAVY*.** [1947 - 1953]. First Edition; pp. 128(last blank); 2 maps, 16 plates, glossary, appendix, bibliography, notes, index; original stiff wrappers; a fine copy. (Kenthurst, NSW); Kangaroo Press; (1997).  
*\*\*\*Inscribed and signed by the Author. Together with two Draft Copies of the same work, with suggestions for corrections/amendments. #32505* **A\$50.00**

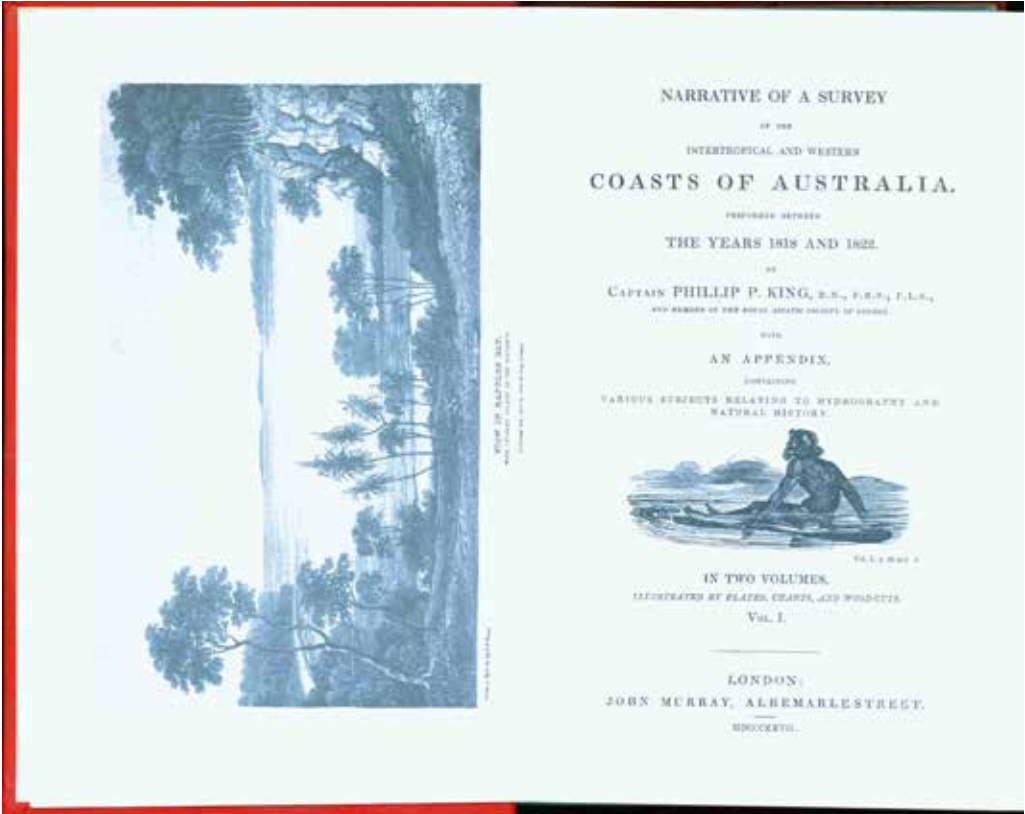




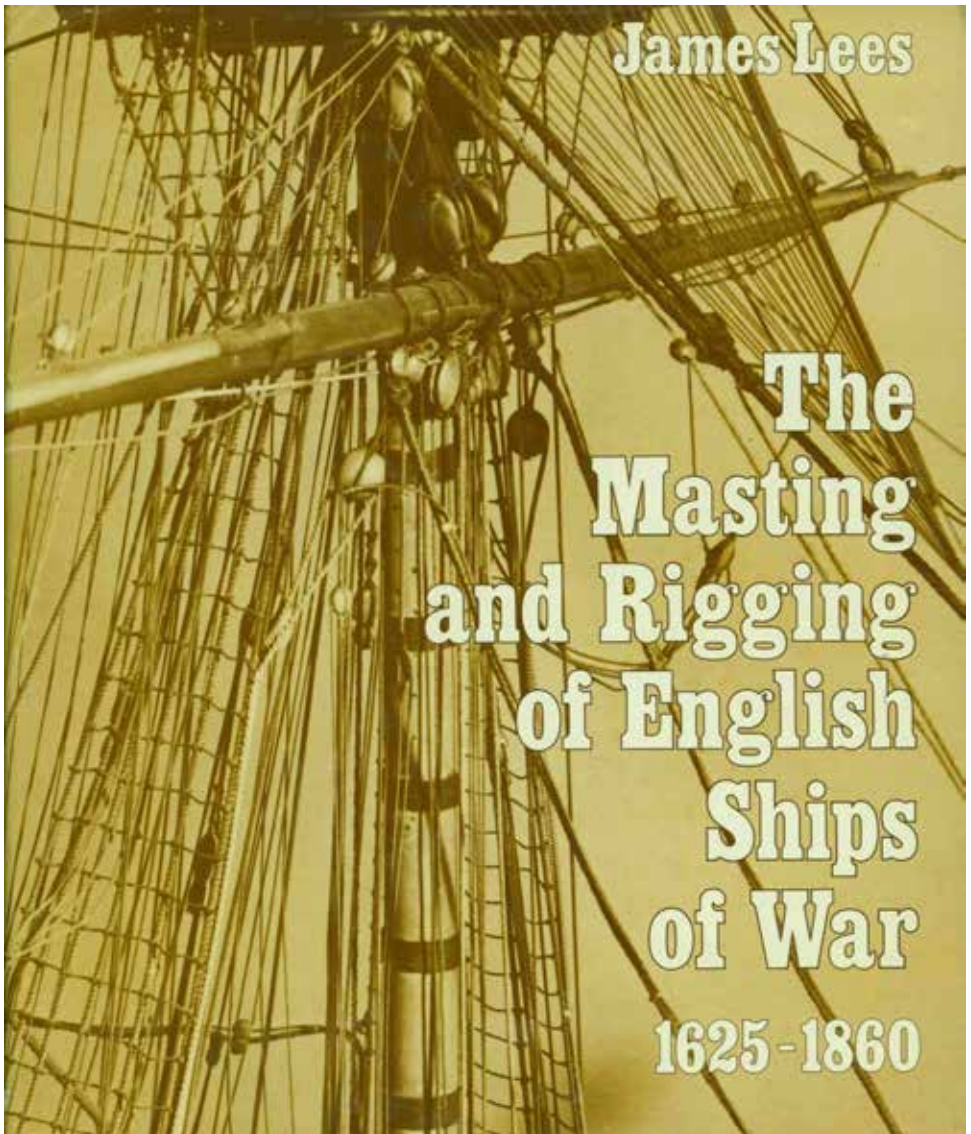
- 42 **King, J. W. THE WAR-SHIPS AND NAVIES OF THE WORLD, 1880** containing a complete and concise description of the construction, motive power, and armaments of the modern war-ships of all the navies of the world; naval artillery, marine engines, boilers, torpedoes, and torpedo-boats. By Chief Engineer J W King United States Navy; late chief of the bureau of engineering. With a new Introduction by N J M Campbell. Thick med. 8vo, Facsimile Edition; pp. [xx], [iii]-xvi, 620 (last 3 blank); 66 plates, numerous tables, index; original papered boards; a fine copy in price-clipped dustwrapper (spine slightly faded). Greenwich; Conway Maritime Press; (1982). \*\*\**First published in 1880.* #46809 **A\$60.00**



43 **King, Captain Phillip P. NARRATIVE OF A SURVEY OF THE INTERTROPICAL AND WESTERN COASTS OF AUSTRALIA.** Performed between the Years 1818 and 1822. With an Appendix, containing Various Subjects relating to Hydrography and Natural History. 2 vols., Facsimile Edition; Vol. I, pp. [ii], xl, [ii] (Errata to both vols.), 452; folding chart, 7 plates, 5 text illustrations; Vol. II, pp. [ii], viii, 638; folding chart, 6 plates (including 1 folding), 3 text illustrations, 4 appendices (including natural history, geology & native language); original vinyl; (slight foxing of edges, but a fine set); scarce. [Adelaide; Libraries Board of South Australia; 1969]. \*\*\**First published at London by John Murray in 1827, with a few very rare copies dated 1826. Australiana Facsimile Editions No. 30 - only 457 sets were printed.* #12911 **A\$550.00**

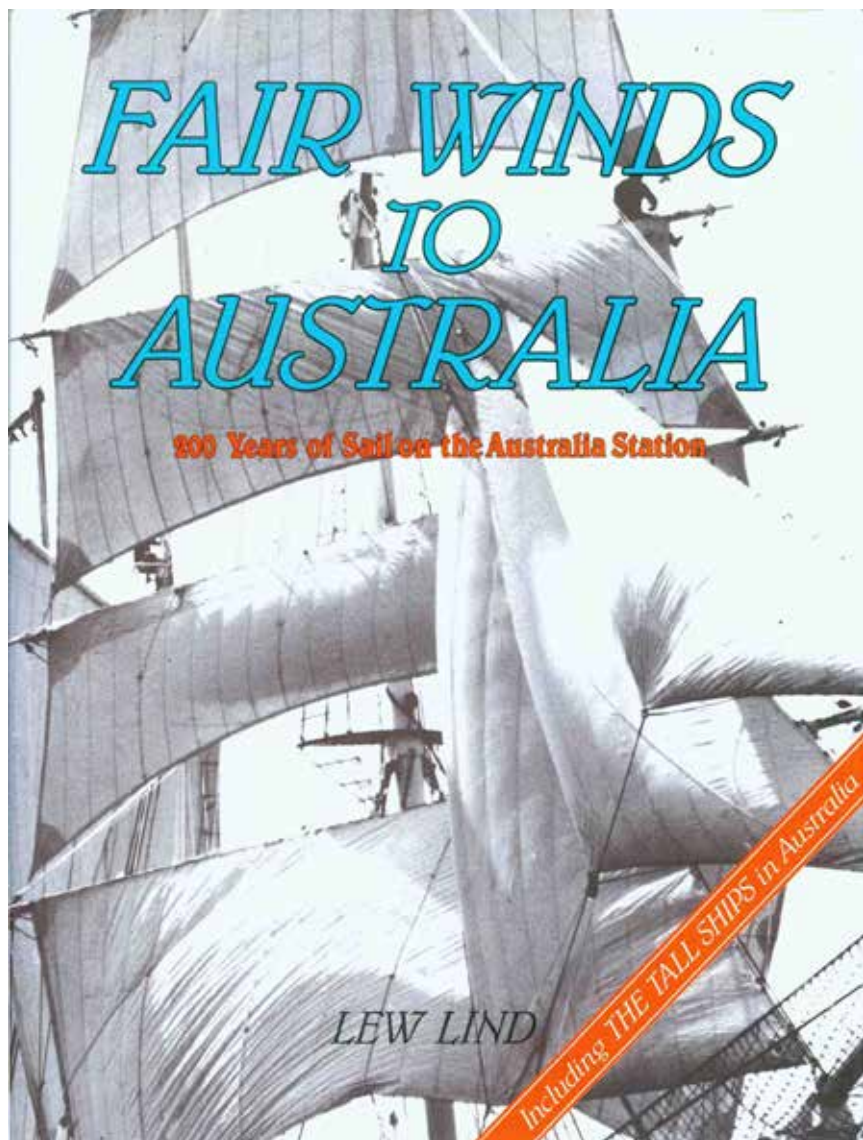


- 44 Lees, James. **THE MASTING AND RIGGING OF ENGLISH SHIPS OF WAR, 1625-1860.** Super roy. 4to, First Edition; pp. xii, 196; 93 illustrations on 48 plates, very numerous figures, appendix, index; original cloth; a fine copy in dustwrapper. (London); Conway Maritime Press; (1979). #56669      A\$65.00






- 45 Lind, Lew. **FAIR WINDS TO AUSTRALIA.** 200 Years of Sail on the Australia Station. 4to, First Edition; pp. 208; 8 coloured plates, numerous b/w. illustrations, bibliography, appendix, index; original papered boards; a fine copy in dustwrapper. (Frenchs Forest); Reed; (1988). \*\*\**From the First Fleet onwards.* #21696 **A\$40.00**



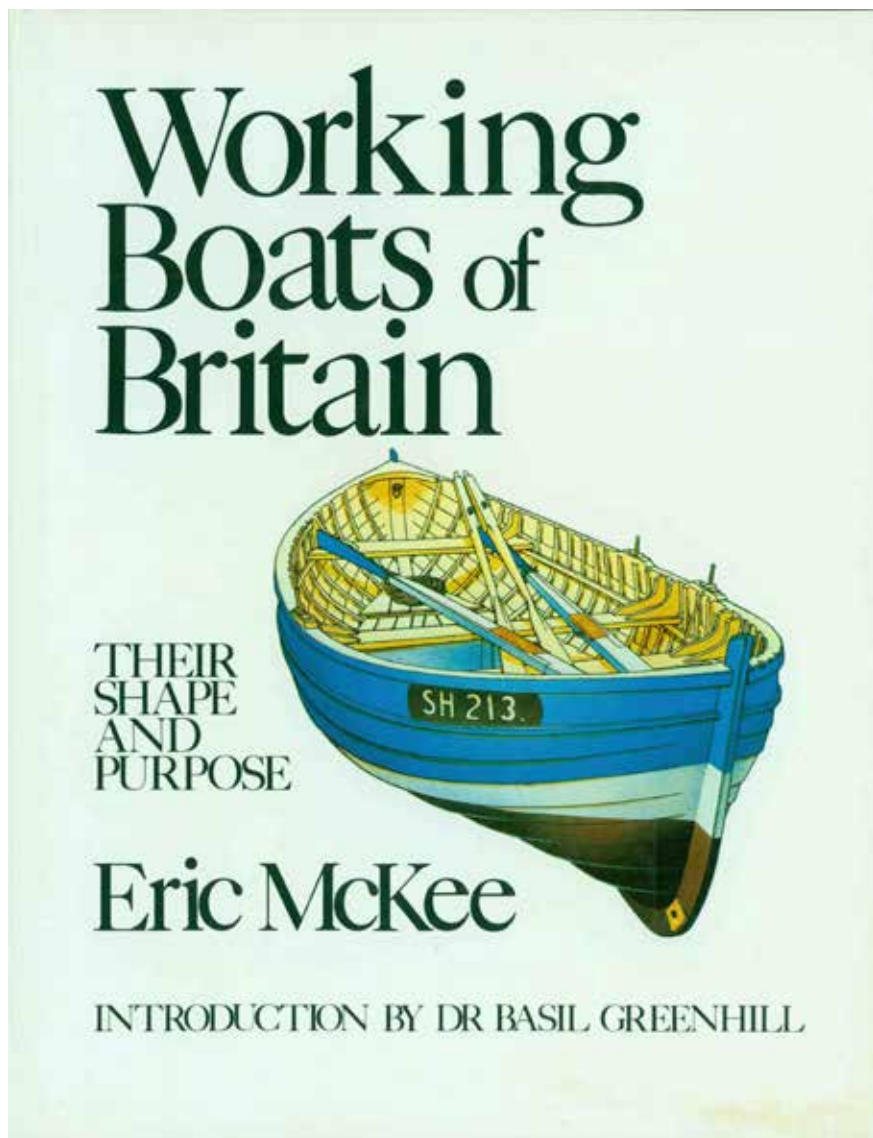


46 Loney, Jack. **THE CLIPPER SHIP LIGHTNING IN GEELONG 1862-1869.**


First Edition; pp. 24; double-page map, 10 plates, 4 appendices; original stiff wrappers;  
a nice copy. [Portarlington; The Author; 1988]. #23288 **A\$25.00**




- 47 **McKee, Eric**; Caird Research Fellow National Maritime Museum October 1973 to June 1978. **WORKING BOATS OF BRITAIN.** Their Shape and Purpose. Introduction by Dr Basil Greenhill, Director, National Maritime Museum. Med. 4to, First Edition, Second Impression; pp. 256; 181 figures, 7 appendices, glossary, references, index; original papered boards; a fine copy in dustwrapper. (London); Conway Maritime Press in association with the National Maritime Museum; (1988).  
*\*\*\*First published 1983. #32279* **A\$50.00**



- 48 **McLean**, David and **Preston**, Antony; Edited by. **WARSHIP 1997-1998**. 4to, First Edition; pp. 232; a few maps, numerous illustrations, a few tables, index; original papered boards; a fine copy in dustwrapper. (London); Conway Maritime Press; (1997). \*\*\**Interesting papers on various historical naval matters. Signed by two of the (Australian) contributors at the heads of their respective contributions.* #27790 **A\$45.00**




- 49 M'Leod, John. **THE VOYAGE OF THE ALCESTE.** To the Ryukyus and Southeast Asia. By John M'Leod, Surgeon of the Alceste. With an introduction by Shannon McCune. 8vo, Facsimile Edition; pp. xxviii, [viii], 288, [4](blank); endpaper map & 3 maps on 2 folding sheets, 5 plates, 5 appendices; original cloth (spine ends very slightly worn); a very good copy in defective dustwrapper. Rutland, Vermont; Charles E. Tuttle Company; (1963). \*\*\**First published in 1817.* #26737 **A\$35.00**





50 MacLeod, Roy and Rehbock, Philip F.; Edited by. **NATURE IN ITS GREATEST EXTENT.** Western Science in the Pacific. First Edition; pp. xiv, 290; 17 illustrations, notes, references, index; a very good copy in torn dustwrapper; scarce. Honolulu; University of Hawaii Press; (1988). \*\*\**With the signature of Miranda Hughes, one of the contributors.* #52006 **A\$65.00**

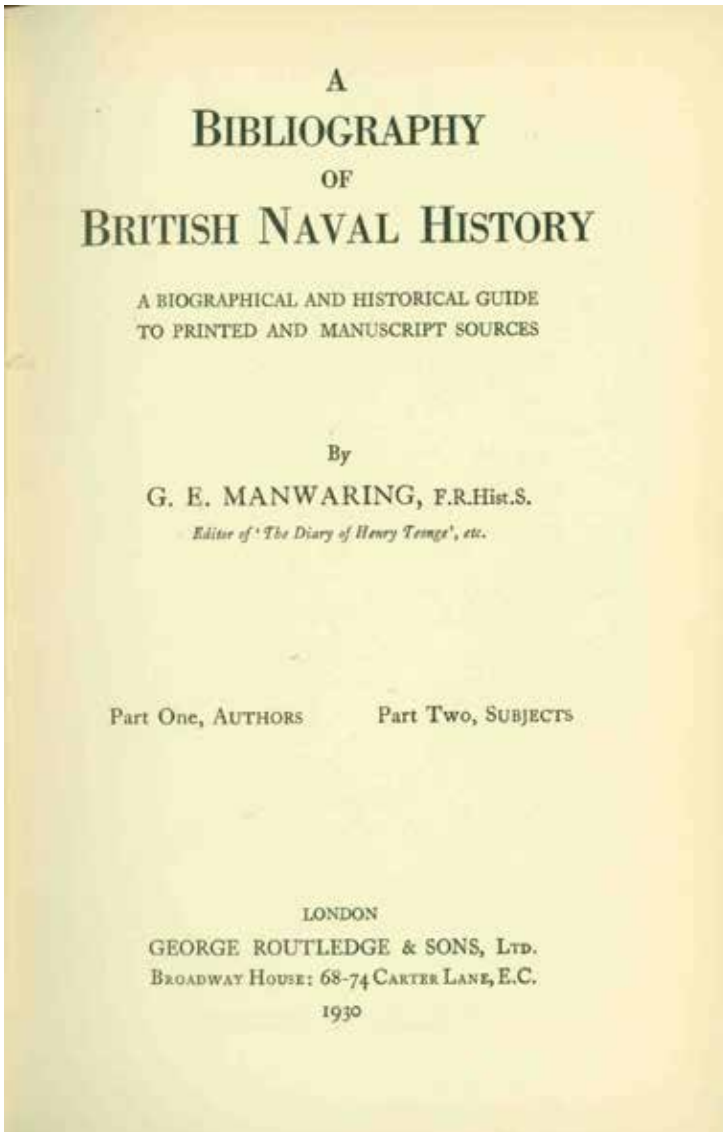


51 **Manwaring, G. E. A BIBLIOGRAPHY OF BRITISH NAVAL HISTORY.**

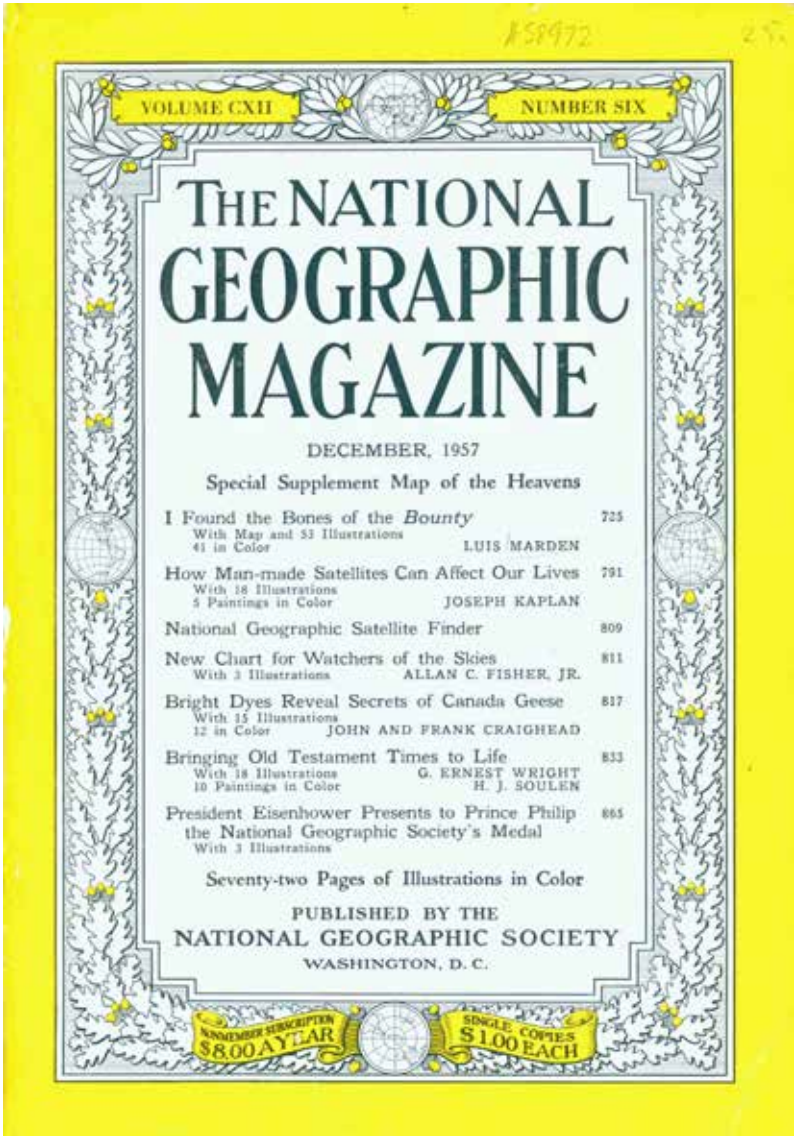
A Biographical and Historical Guide to Printed and Manuscript Sources. Part One, Authors. Part Two, Subjects. First Edition; pp. [iv], xxii, 166(last 3 blank); subject headings & references; original cloth (spine faded); a very good copy. London; George Routledge & Sons, Ltd.; 1930. \*\*\**Interleaved throughout with blanks for the insertion of further entries of which there are many in a neat hand.*

#67935

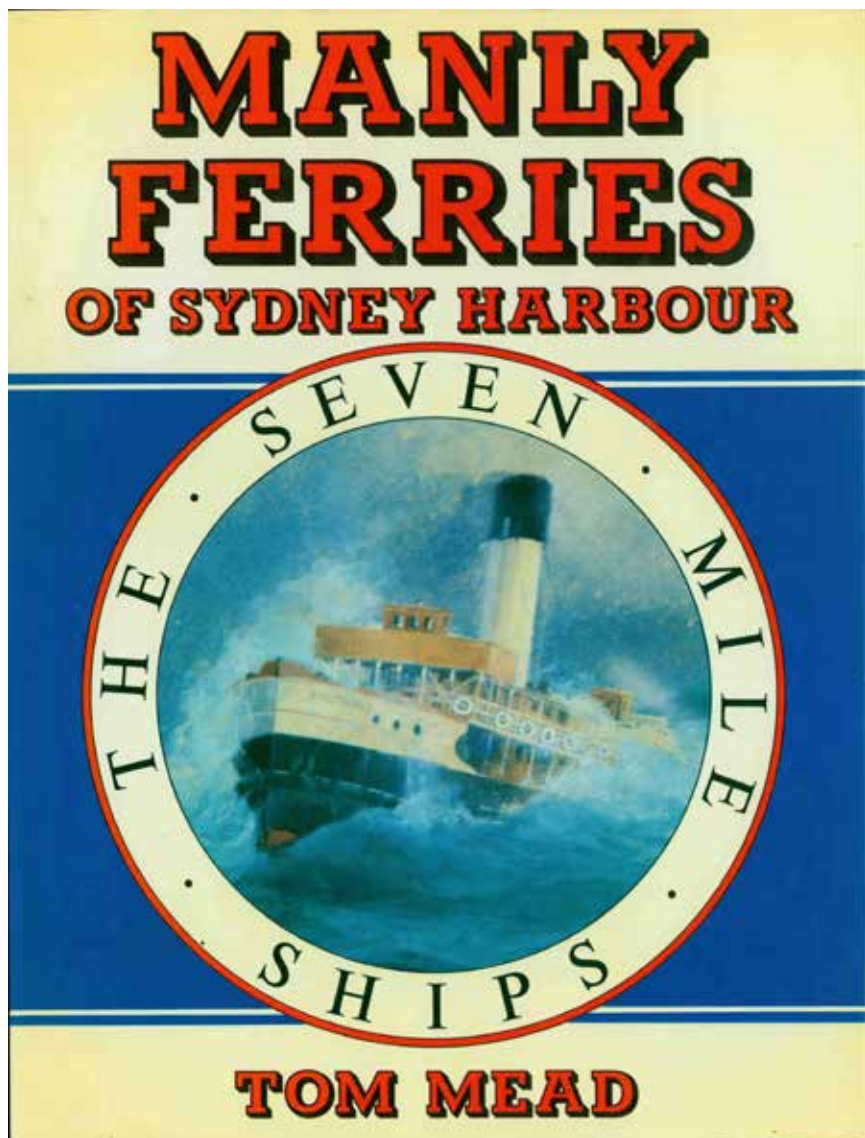
A\$65.00



52    **Marden, Luis.** **IFOUND THE BONES OF THE BOUNTY.** Lonely Pitcairn Island, Home of the Descendants of History’s Most Famous Mutineers, Yields Its Secret to a Diver. Super roy. 8vo; pp. 725-790; numerous coloured illustrations; contained in the complete issue of the National Geographic Magazine, December, 1957; original wrappers; a very good copy. Washington; National Geographic Society; 1957. #58972 **A\$35.00**




- 53 Mead, Tom. **MANLY FERRIES OF SYDNEY HARBOUR.** The Seven Mile Ships. 4to, First Edition, Second Impression; pp. 184(including pastedown endpapers, last 3 blank); 16 coloured plates, numerous b/w. illustrations, index; original slick illustrated papered boards; (edges slightly foxed); a nice copy in dustwrapper. (Frenchs Forest); Child & Associates, An All-Australian Publisher; (1988). #29890 **A\$25.00**






- 54 **Megaw, J. V. S.; Editor. **EMPLOY'D AS A DISCOVERER.**** Papers Presented at the Captain Cook Bi-Centenary Symposium, Sutherland Shire, 1-3 May, 1970. First Edition; pp. 144(last 3 blank); endpaper maps, 8 plates, illust., notes, index; (Errata leaf loosely inserted); original papered boards; a very good copy in slightly worn dustwrapper. Sydney; A. H. & A. W. Reed, for the Sutherland Shire Council; (1971). \*\*\**Including important papers on Cook and the Aborigines, Joseph Banks and the Royal Society, the natural history and observations of Venus on the Endeavour expedition and two papers by J. C. Beaglehole: Some Problems of Cook's Biographer, and, Cook the Navigator.* #19406 **A\$30.00**

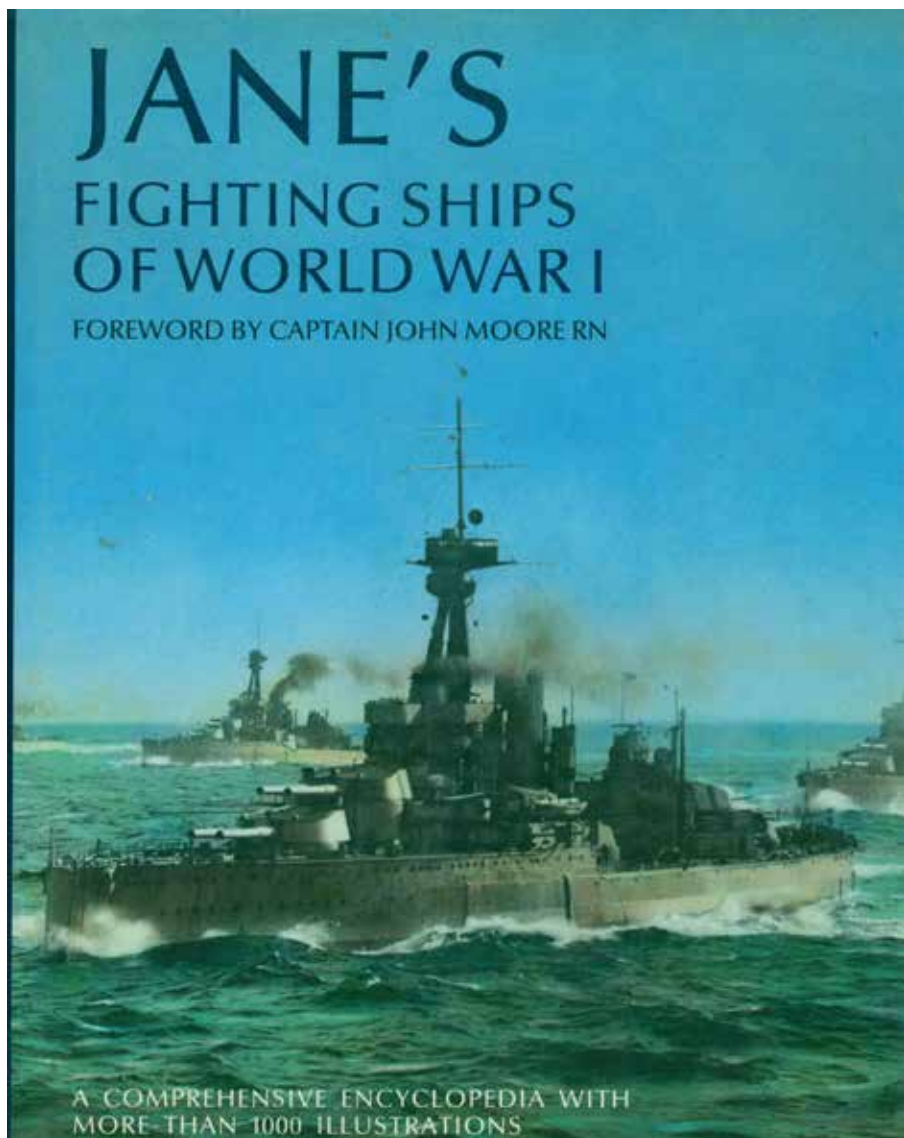


- 55 **Milligan, Christopher [and] Foley, John. AUSTRALIAN HOSPITAL SHIP CENTAUR.** The Myth of Immunity. First Edition; pp. xx, 340; couple of maps, 1 coloured & 30 b/w. plates, 3 appendices, bibliography, index; original slick illustrated boards; a fine copy. [Hendra, Queensland]; Nairana Publications; [1993]. #55246 **A\$45.00**

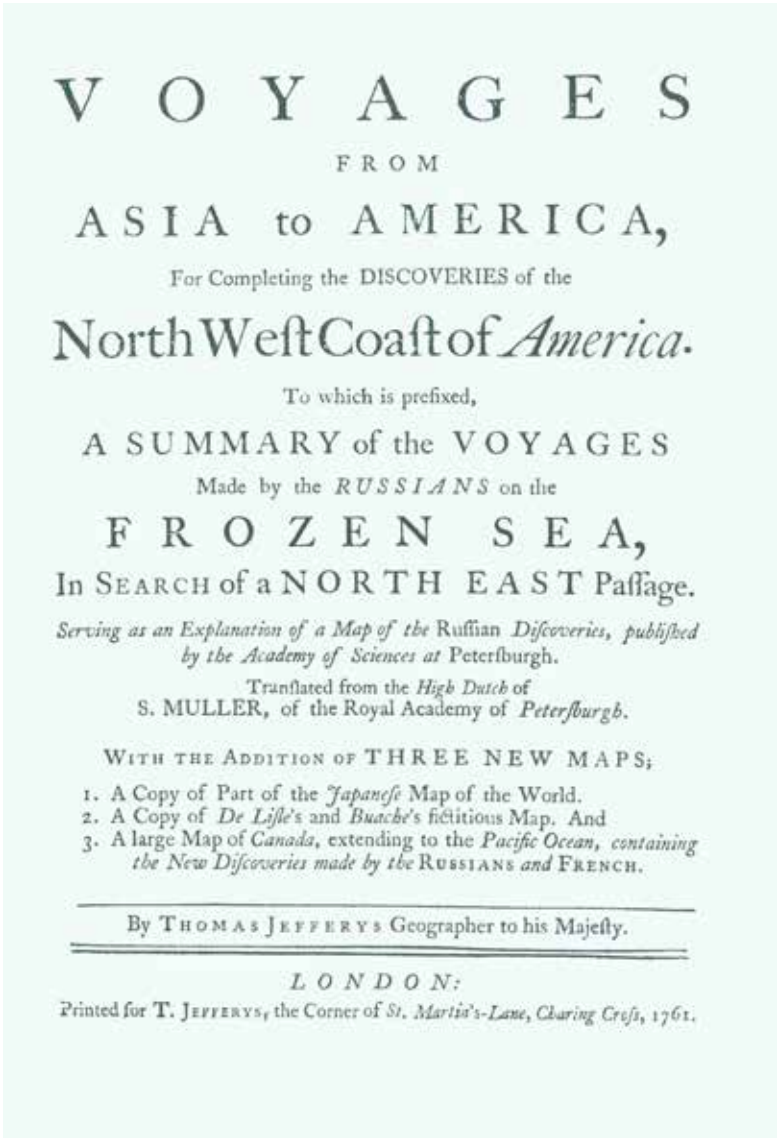


56 **Moore, Captain John. JANE'S FIGHTING SHIPS OF WORLD WAR I.**

Foreword by Captain John Moore RN. [A comprehensive encyclopedia with more than 1000 illustrations]. Super roy. 4to, First Edition in this form; pp. 320; very numerous illustrations; original papered boards; a fine copy in dustwrapper. London; Studio Editions; (1990). \*\*\**This volume is reproduced from the 1919 edition of Jane's Fighting Ships supplemented by material extracted from the 1914 edition. Included are Australian warships.* #22566 **A\$65.00**




57 Muller, S.: **VOYAGES FROM ASIA TO AMERICA**, for Completing the Discoveries of the North West Coast of America. To which is prefixed, a Summary of the Voyages made by the Russians on the Frozen Sea, in Search of a North East Passage. Serving as an Explanation of a Map of the Russian Discoveries, published by the Academy of Sciences at Petersburg. Translated from the High Dutch of S. Muller, of the Royal Academy of Petersburg. With the Addition of Three New Maps; 1. A Copy of Part of the Japanese Map of the World. 2. A Copy of De Lisle's and Buache's fictitious Map. And 3. A large map of Canada, extending to the Pacific Ocean, containing the New Discoveries made by the Russians and French. By Thomas Jefferys Geographer to His Majesty. London: Printed for T. Jefferys, the Corner of St. Martin's Lane, Charing Cross, 1761. 4to, Facsimile Edition; pp. [ii], viii, xlv, 76, [2](blank); 2 folding & 2 full-page maps; a fine copy. [Amsterdam; N. Israel; 1967]. \*\*\**Bibliotheca Australiana* No. 26. *The work contains a most important contemporary account of Bering's discoveries by a scientist attached to his second expedition, and is the first comprehensive account of Russian discoveries in the North Pacific. Jefferys' Preface contains useful information additional to that in the original edition.* #15306 **A\$65.00**






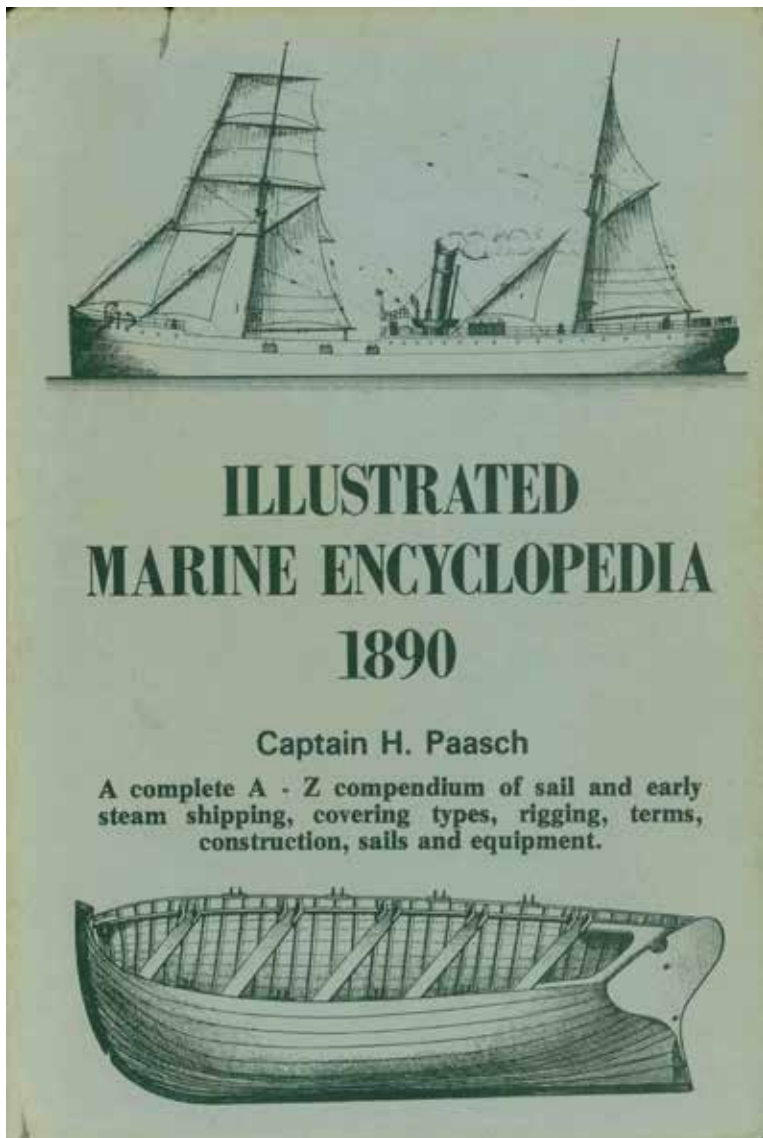
- 58 **Nicholls, Bob. BLUEJACKETS AND BOXERS.** Australia's naval expedition to the Boxer uprising. Cr. 4to, First Edition; pp. xii, 164; numerous illustrations, 8 appendices, bibliography, index; original papered boards; a fine copy in dustwrapper. Sydney; Allen & Unwin; (1986). #41077 **A\$65.00**



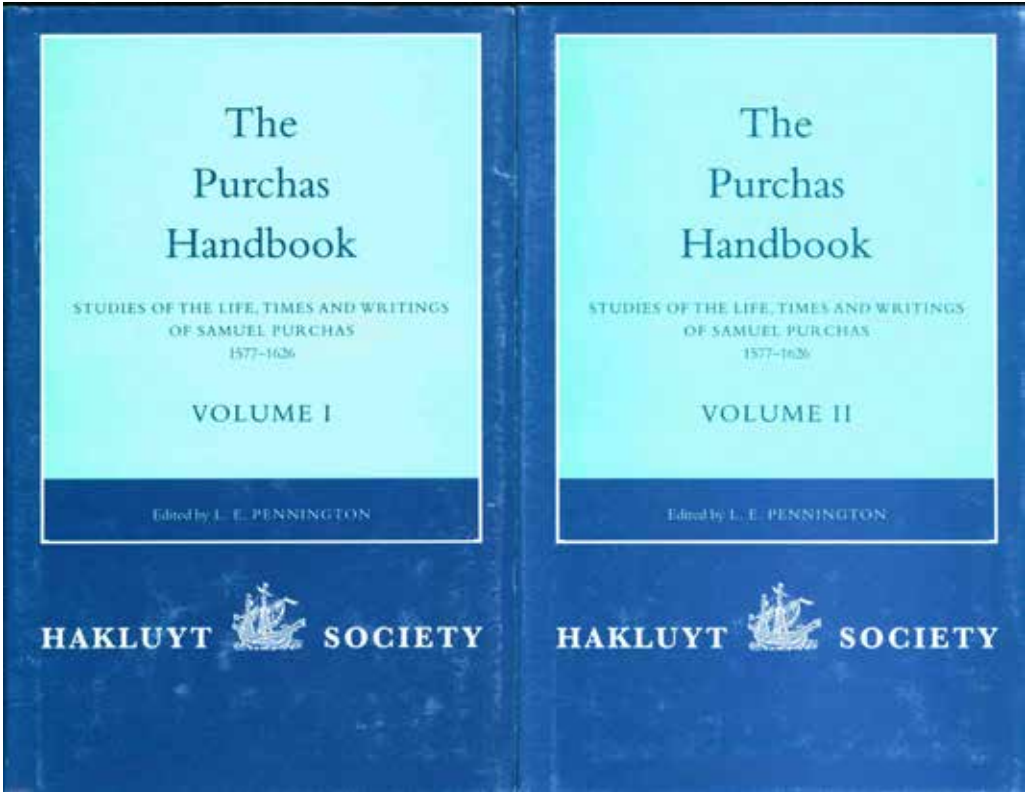
- 59 Noble, Captain J. **PORT PHILLIP: PILOTS AND DEFENCES.** Second Edition; pp. [x], 126(last blank); endpaper maps, 8 plates, List of Pilots, index; original papered boards; a fine copy in dustwrapper. Melbourne; The Hawthorn Press; (1979). \*\*\**First published 1973. The pilots who guided ships through the infamously treacherous waters of Port Phillip Heads, including a section on the boats which defended the Heads from 1853 till after the Second World War.* #49187 **A\$35.00**



- 60 Paasch, Capt. H. **ILLUSTRATED MARINE ENCYCLOPEDIA.** Introduction by David R. MacGregor. Med. 8vo, Facsimile Edition; pp. [viii], 308, [202] (plates), [28](index), [2](blank); 100 plates each with facing page of descriptive text, index; original papered boards; (name on endpaper); a nice copy in worn dustwrapper. (Watford); Model and Allied Publications, Argus Books Limited; (1977). \*\*\**First published in 1890.* #28982 **A\$60.00**

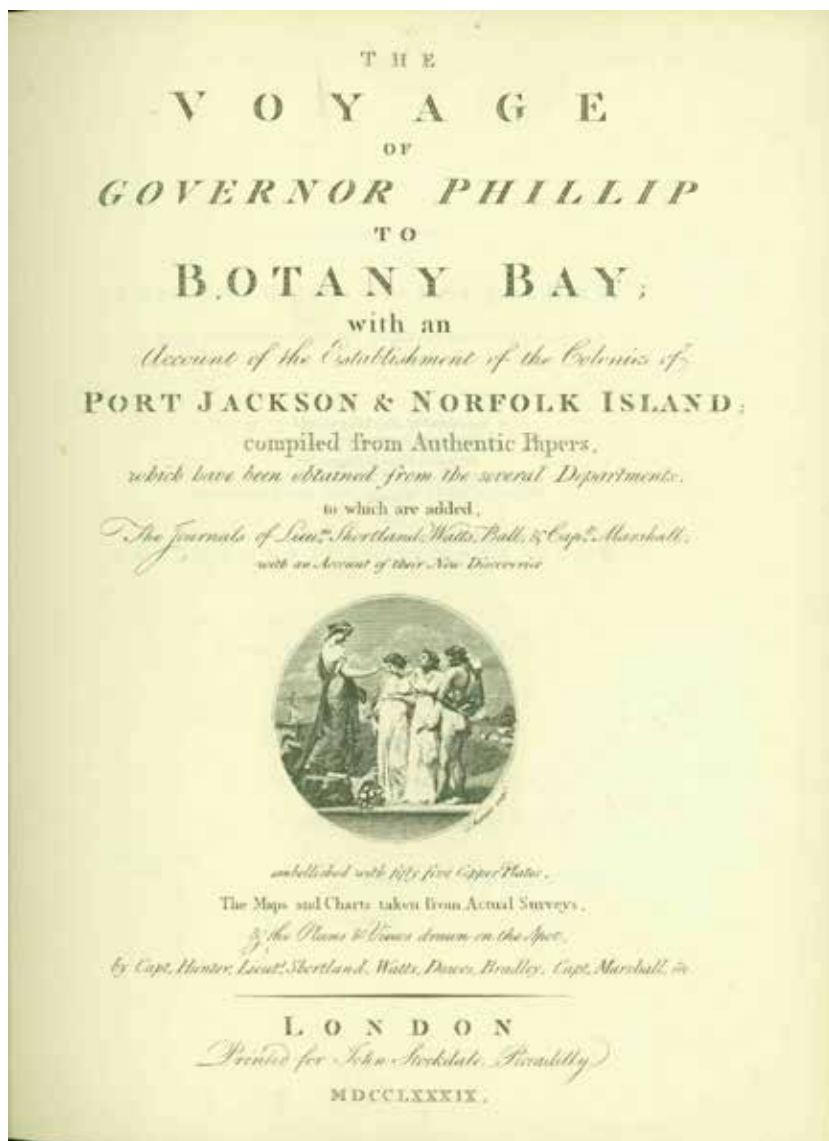


- 61 **Pennington, L. E.; Editor. THE PURCHAS HANDBOOK.** Studies of the life, times and writings of Samuel Purchas, 1577-1626. With bibliographies of his books and of works about him. 2 vols., First Edition; Vol. I, pp. xviii, 380, [2] (blank); frontispiece, 5 full-page and 5 double-page figures; Vol. II, pp. viii, [381]-812(last blank); 18 figures, bibliogs., index of books & articles, general index; original cloth; a fine set in slightly torn dustwrappers. London; The Hakluyt Society; 1997.  
\*\*\**Hakluyt Society Second Series, Volumes 185 & 186.* #57910 **A\$65.00**





- 62 **Phillip, Captain Arthur: THE VOYAGE OF GOVERNOR PHILLIP TO BOTANY BAY;** with an Account of the Establishment of the Colonies of Port Jackson & Norfolk Island; compiled from Authentic Papers, which have been obtained from the several Departments, to which are added, the Journals of Lieuts. Shortland, Watts, Ball, & Captain Marshall; with a Account of their New Discoveries, embellished with fifty-five Copper Plates, the Maps and Charts taken from Actual Surveys, & the Plans & Views drawn on the Spot, by Capt. Hunter, Lieuts. Shortland, Watts, Dawes, Bradley, Capt. Marshall, etc. Demy 4to, Facsimile Edition; pp. [ii](recto blank, verso limitation note), [ii](title, verso imprint), 6(dedication & Anecdotes of Governor Phillip), [ii](Errata, verso blank), iv(List of Plates, last blank), viii(Advertisement, account of title-vignette, etc.), [viii](list of Subscribers), x(Contents), 298, lxxiv(Appendix, including list of Convicts sent to New South Wales in 1787), [ii](adv.); 55 plates & charts reproduced from the original copperplate engravings, comprising portraits of Phillip, King & Shortland, title-vignette, 7 folding charts, 19 plates of birds, 9 of mammals, 4 of fishes, 1 of plants, 4 of Aborigines & their artifacts, 1 of reptiles & 6 views (including Botany Bay & Port Jackson); original full brown morocco, gilt-decorated back, top edge gilt; (spine worn; a single small unobtrusive stamp of Melbourne Teachers College Library at head of page 1; otherwise a very good copy). (Melbourne; Georgian House, for The Australiana Society; 1950). *\*\*\*The First (and Best) Facsimile Edition of the First Edition, London, Stockdale, MDCCLXXXIX [1789] - refer FERGUSON 47. This was the first publication under The Australiana Society imprint. The edition was limited to 1000 numbered copies, only some of which were bound in full morocco as this copy; the remainder were bound in papered boards. #26214* **A\$160.00**



63 **Phillip, Captain Arthur: THE VOYAGE OF GOVERNOR PHILLIP TO BOTANY BAY.** First Published in 1789, reprinted, with amendments in 1790. Now reprinted with 7 Charts and 48 Plates including 31 fine coloured plates from the deluxe version of the first edition reproduced at enlarged scale. Melbourne; Edition Renard; MMVII. Folio, Limited Edition; pp. xl, 230; title vignette & 55 plates & charts reproduced from the original copperplate engravings, comprising portraits of Phillip, King, Shortland and Watts, 7 charts, 19 plates of birds, 9 of mammals, 4 of fishes, 1 plant, 4 of aborigines & their artifacts, 1 reptile & 6 views (including Botany Bay & Port Jackson), 4 additional illustrations, appendix containing list of all the convicts who came with the First Fleet, historical and bibliographical notes, additional set of 7 charts folded into pocket in rear board; original full red-burgundy polished morocco, gilt; all edges fully gilt in genuine gold. Melbourne; Edition Renard; 2007. *\*\*\*Edition limited to 100 numbered copies (of a total of 212 numbered copies). This edition includes 31 coloured plates from the rare deluxe issue of the First Edition. These have never before been republished. All the views and natural history plates are enlarged from the originals to splendid effect.* #23916 **A\$2950.00**



FENNANTIAN PARROT.


*Illustrated after a painting of the artist.*




GREAT BROWN KINGFISHER.

*Illustrated after a painting of the artist.*

64 **Portrait:** **AUGUSTUS, VISCOUNT KEPPEL.** Ob. 1786. From the original of Sir Joshua Reynolds, in the collection of His Grace, The Duke of Bedford. Engraved by H. T. Ryall. A fine stipple engraving, 98 x 125 mm, approx. plus elaborate engraved decorative borders to 155 x 200 mm approx., plus margins. London & New York; John Tallis & Company; N.D. [c. 1851]. #68108 **A\$65.00**

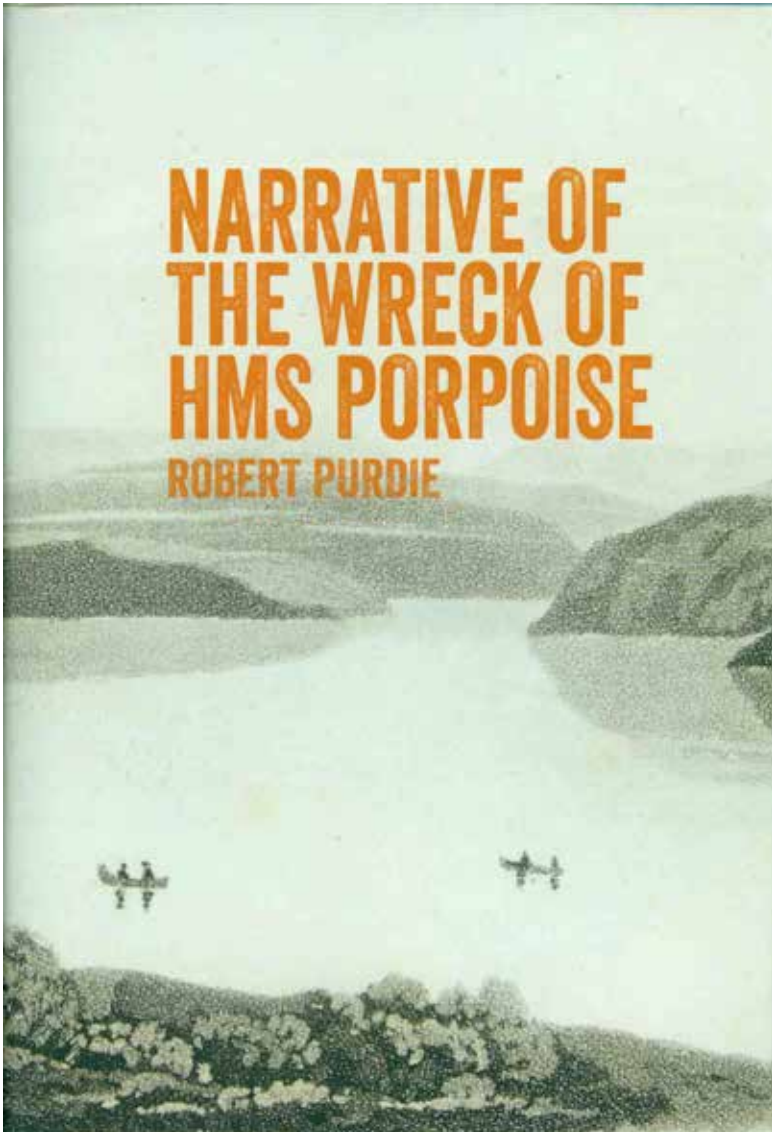


- 65 **Portrait: HORATIO, VISCOUNT NELSON.** Painted by Hoppner. Engraved by J. Rogers. A fine steel engraving, 99 x 124 mm, approx. plus surrounding vignettes including 'Engagement off Cape St. Vincent 1797' to 170 x 210 mm approx., plus margins. London & Glasgow; J. & F. Tallis; N.D. [c. 1860]. #68099 **A\$65.00**






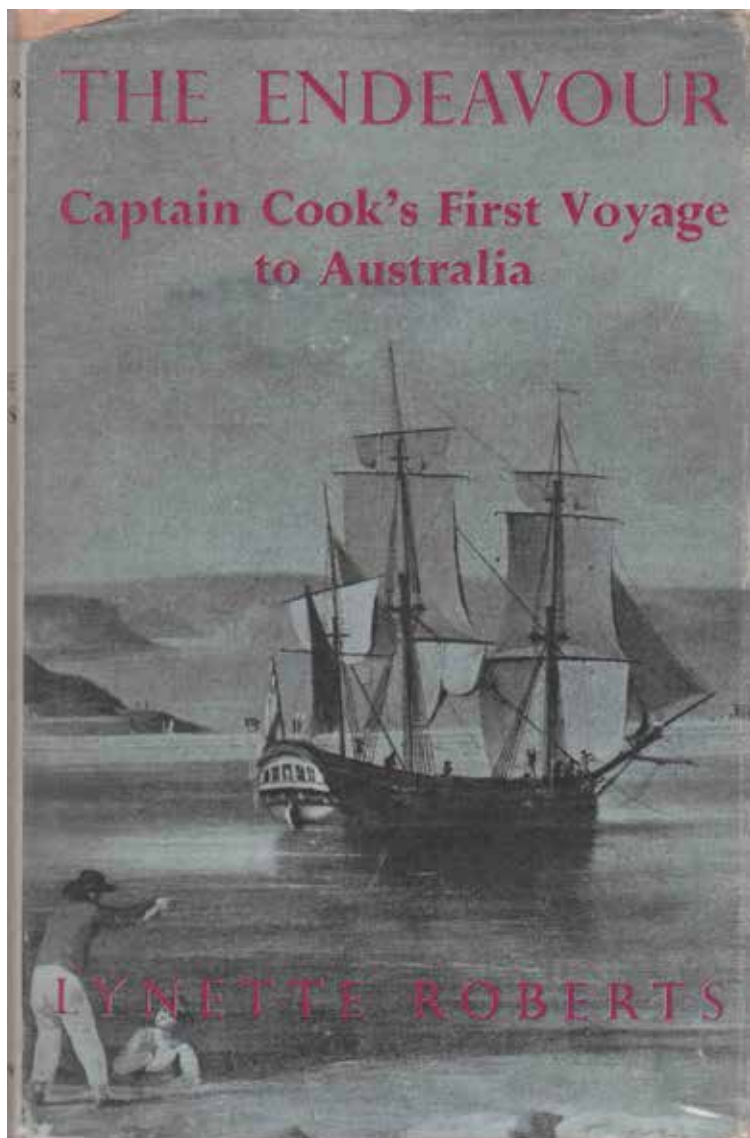
- 66 **Purdie, Robert. *NARRATIVE OF THE WRECK OF HMS PORPOISE.***  
[By] Robert Purdie, Surgeon's Mate of HMS Investigator. First printed anonymously in the Naval Chronicle 1806 & 1807. Edited & with an introduction by Matthew Fishburn. First Edition; pp. [viii], vi, 134; 4 illustrations, notes; original quarter cloth; a fine copy in dustwrapper. (Potts Point); Hordern House; 2014. #65435 **A\$30.00**




- 67 **Ramsay, David.** **LUSITANIA.** Saga and Myth. Med. 8vo, First Edition; pp. xii, 308; full-page map, 8 plates, 3 appendices, bibliography, notes, index; original papered boards; a fine copy in dustwrapper. London; Chatham Publishing; (2001). #23517 **A\$65.00**



- 68 **Roberts, Lynette. *THE ENDEAVOUR*.** Captain Cook's First Voyage to Australia. First Edition; pp. 280; 9 plates, bibliography; original cloth; a very good copy in worn dustwrapper. London; Peter Owen; (MCMLIV) [1954]. \*\*\**Beddie* 739. #36123 **A\$45.00**

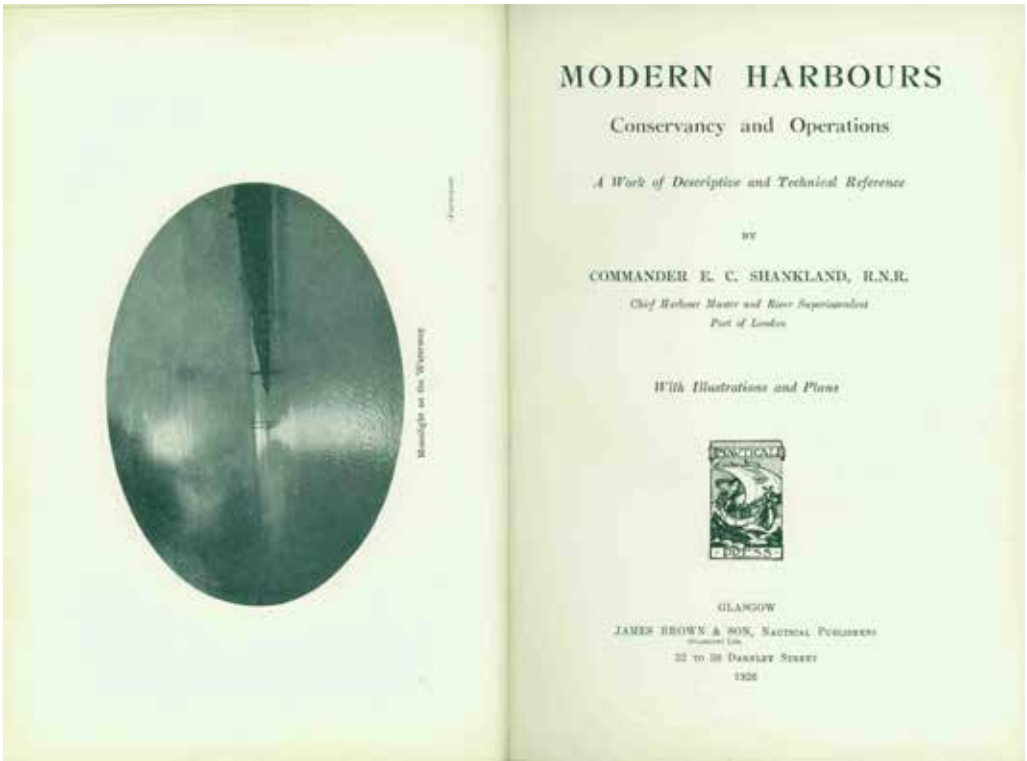


- 69 **Ropp, Theodore.** **THE DEVELOPMENT OF A MODERN NAVY.** French Naval Policy 1871-1904. Edited by Stephen S. Roberts. Roy. 8vo, First Edition; pp. xiv, 442(last 3 blank); numerous illustrations, figures & maps, 3 tables, appendix, notes, bibliography, index; original quarter cloth; a fine copy in worn & slightly torn dustwrapper. Annapolis, Maryland; Naval Institute Press; (1987). #51035 **A\$60.00**






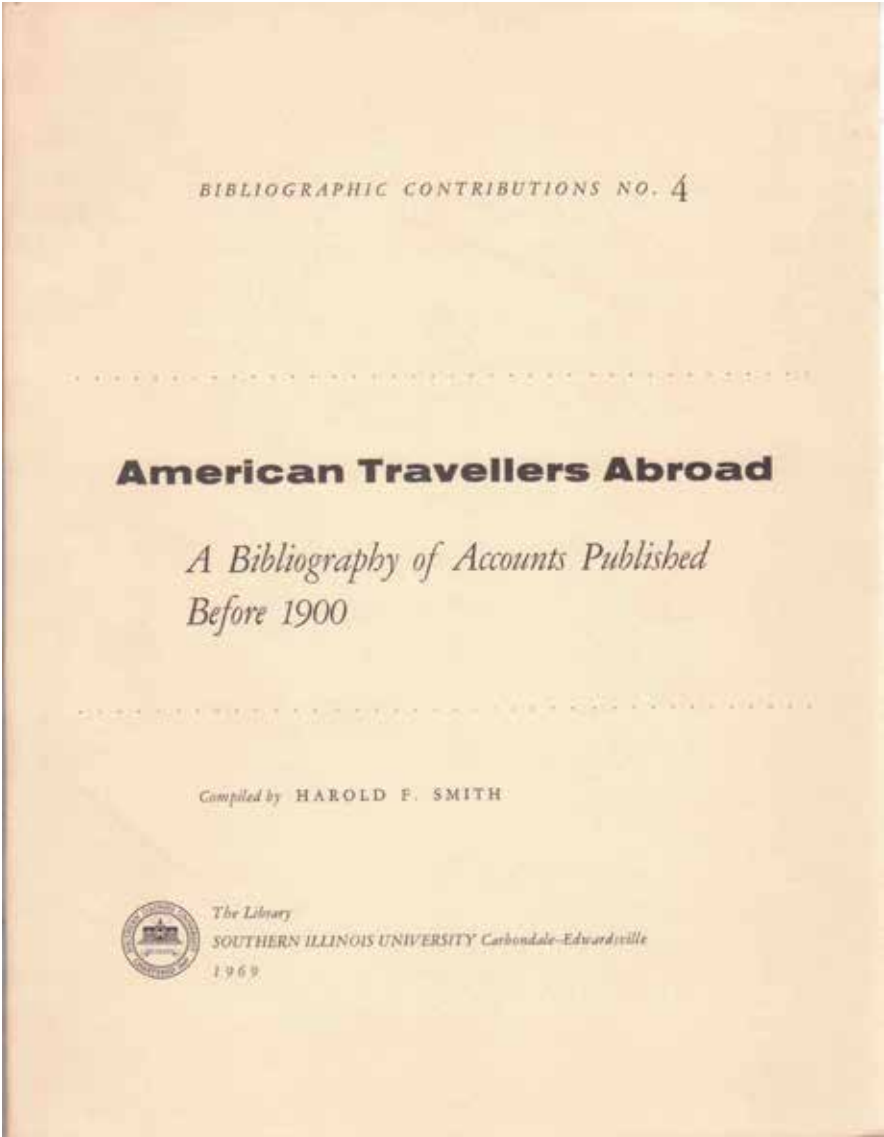
- 70 **Shankland, E. C. MODERN HARBOURS.** A Work of Descriptive and Technical Reference. By Commander E. C. Shankland, R.N.R., Chief Harbour Master and River Superintendent Port of London. With Illustrations and Plans. Roy. 8vo, First Edition; pp. xvi, 244; 9 maps & plans (5 folding), 13 photographic plates, numerous figures, index, bibliography; original cloth; (inscription on half-title); a nice copy. Glasgow; James Brown & Son, Nautical Publishers; (1926). #30366 **A\$45.00**



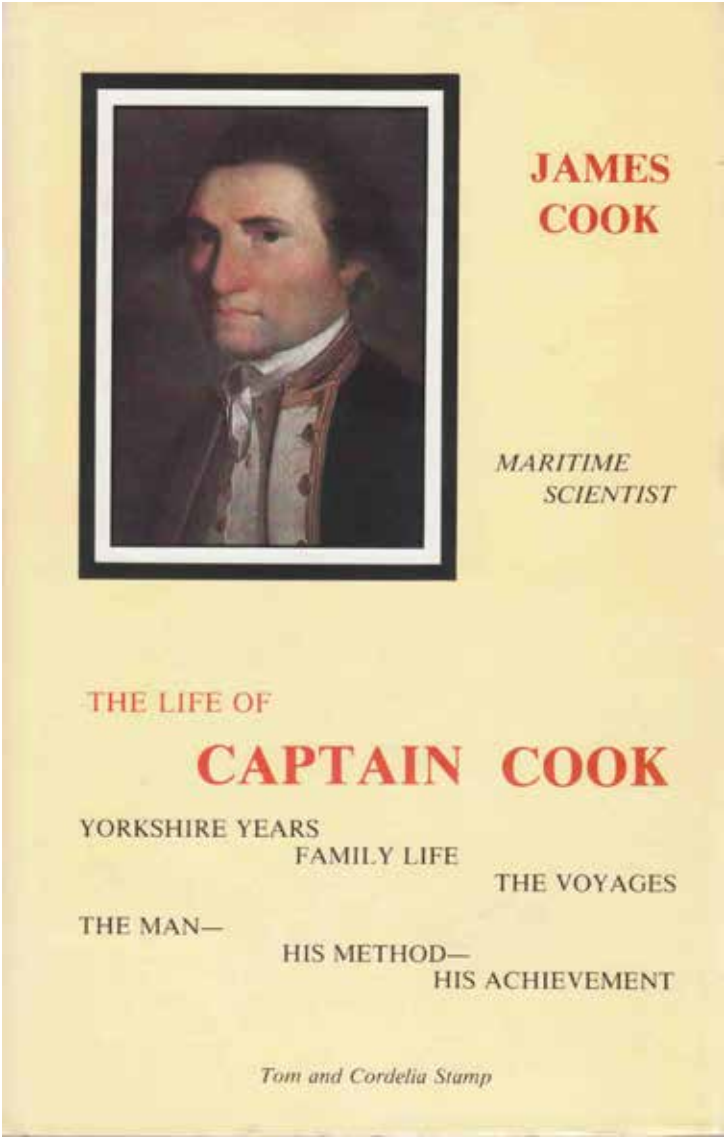
- 71 **Skelton, R. A. CAPTAIN JAMES COOK** - after two hundred years. A commemorative address delivered before the Hakluyt Society. First Edition; pp. 32; coloured frontispiece & 24 b/w. plates, notes; original stiff wrappers (slightly foxed); a very good copy. London; Trustees of the British Museum; 1969. #2255 **A\$25.00**



- 72 **Smith, Harold F. *AMERICAN TRAVELLERS ABROAD.*** A Bibliography of Accounts Published Before 1900. 4to, First Edition; pp. vi, 166; bibliography of sources, geographical index; original wrappers; a fine copy. Carbondale-Edwardsville; Southern Illinois University; 1969. #39631 **A\$25.00**




- 73 **Stamp, Tom and Cordelia. JAMES COOK MARITIME SCIENTIST.**  
First Edition; pp. xiv, 160(last blank); 10 illustrations (2 full-page), chronology, 3  
appendices, bibliography, index; original papered boards; a nice copy in dustwrapper.  
Whitby; Caedmon of Whitby Press; (1978). #5313 **A\$35.00**





- 74 **Stewart, I. G. LIBERTY SHIPS IN PEACETIME.** And their contribution to world shipping history. 4to, First Edition; pp. [vi], 322; numerous illustrations, 14 tables, 15 appendices, general index, index of tables, ready-reference index, index to illustrations, ship name indices; original slick illustrated papered boards; a fine copy. (Rockingham Beach, Western Australia); Ian Stewart Marine Publications; (1992). #27745 **A\$60.00**



70 COPIES ONLY IN FULL LEATHER

75 **Stuart, John Lingwood. THREE COLONIAL ADVENTURES.** The Journals of John Lingwood Stuart. Transcribed, Edited and Annotated by Robert M. Warneke. Melbourne: Edition Renard MMXVIII. First Edition, Deluxe Issue; pp. [viii], 64; [iv], 52; [ii], 82; [iv], 54, [2]; 2 folding maps, bibliography, notes, 6 appendices; section sewn and finely bound by hand in original maroon goatskin, with top edge gilt in genuine 22 carat gold, head- and tail-bands and marker ribbon; a fine copy. Melbourne; Edition Renard; 2018. \*\*\**Deluxe Limited Edition of 70 numbered copies (of a total of 215 copies).*

*John Lingwood Stuart's three manuscript journals, here collected under the title THREE COLONIAL ADVENTURES, have never before been published. Written in 1849, 1851 and 1852-53 they provide a fascinating insight into the migration of a young man from England to Adelaide in South Australia and his subsequent adventures in his new land. His first journal comprises an interesting shipboard diary of his voyage to Australia on board the Minerva. Whilst not a particularly remarkable voyage in itself, his journal captures beautifully the experience of a migrant in the mid-nineteenth century, conveying with gentle humour just what it was like to be a passenger in those times, the routine, the duties, the boredom, the occasional excitement, the wildlife observed, the sickness and (fortunately few) deaths, and of course, the weather.*


*His second journal is much more unusual and historically important. In 1851 Stuart signed on to a sealing expedition in South Australian and Kangaroo Island waters on the cutter Jane and Emma and he gives a detailed daily account of the progress of the voyage, the places visited, seals killed, skins and oil obtained, other wildlife observed, and encounters with sailors, settlers, and Aborigines.*

*Following his return to Adelaide, in 1852 Stuart embarked on another expedition, this time overland by bullock dray to the diggings at the Bendigo goldfields. Again, historically important, and one of the few detailed journals of the time, Stuart recounts his adventures following the Murray and Loddon Rivers including comments on the squatters and Aboriginal people encountered along the way, the difficulties of travelling with bullocks and much else. Arriving at Bendigo he and his companions spent a few days investigating various gullies before commencing digging in Geelong Gully where almost immediately they found gold.*

*All three journals have dated daily entries and have been meticulously transcribed, but the wealth of interesting information has been hugely supplemented by the detailed and informative footnotes and the account of Stuart's life (he subsequently became a mining engineer) by Robert M. Warneke. In addition Robert has provided maps of the two Australian journeys, carefully reconciling the places mentioned by Stuart to the geography; a detailed analysis of the seal catch and notes to the wildlife encountered in all three journeys; and an extensive bibliography of the references used. A detailed description of the original journals is provided by Julien Renard.*

*An entirely new and original work, never before published, our edition has been elegantly typeset with sparing and judicious use of colour to enhance the text and capture the flavour of the manuscript originals, and the volumes have been finely hand bound by Peter Lewis. #68040*

**A\$285.00**

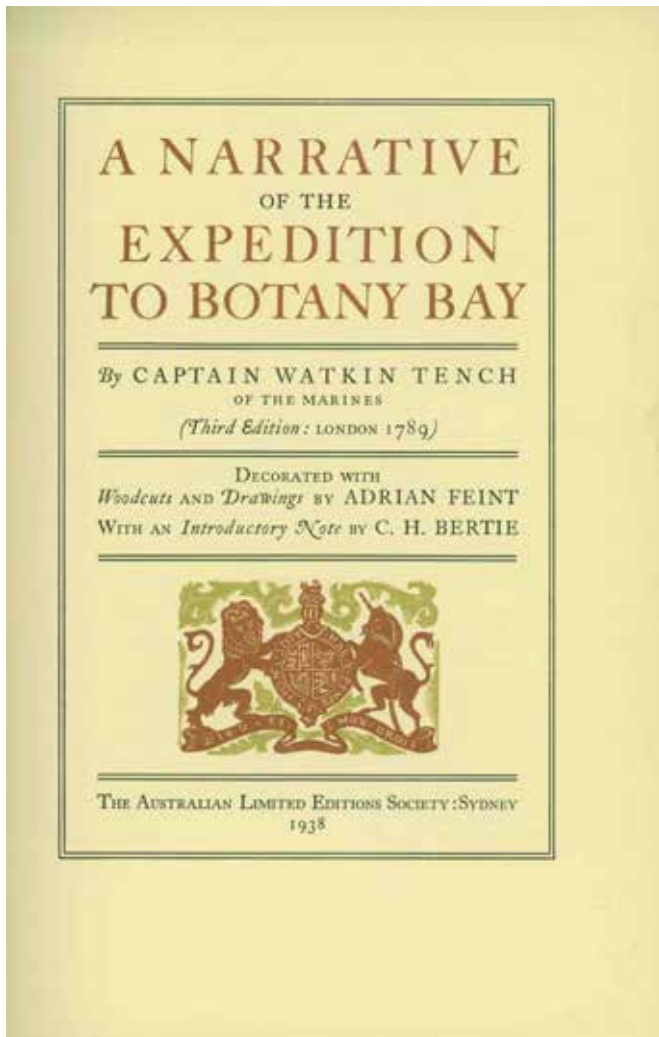


76 **Takakjian, Portia. Anatomy of the Ship. THE 32-GUN FRIGATE ESSEX.**

Oblong 4to, First Edition; pp. 128(last blank); very numerous photos. & detailed drawings; original papered boards; a fine copy in dustwrapper. (London); Conway Maritime Press; (1990). \*\*\**A U.S. ship first commissioned in 1799. "A complete anatomy of the ship in words, photographs and drawings, accurate, visually exciting and totally comprehensive, offering ship buffs, historians and modelmakers a novel insight into the technicalities of each ship type covered".* #24018 **A\$60.00**




- 77 **Tench, Captain Watkin. A NARRATIVE OF THE EXPEDITON TO BOTANY BAY.** By Captain Watkin Tench of the Marines. (Third Edition: London, 1789). Decorated with Woodcuts and Drawings by Adrian Feint. With an Introductory Note by C. H. Bertie. The Australian Limited Editions Society: Sydney. 1938. Med. 8vo, Third Edition, (modern reprint); pp. [vi](5 blank), xviii(last blank), 116, [4](blank); facsimile of original title-page, 5 coloured & 15 monochrome illustrations by Adrian Feint; original quarter blue calf, with canvas sides (spine worn, otherwise fine and clean); fore & lower edges uncut; a very good copy; scarce. Sydney; The Australian Limited Editions Society; 1938. \*\*\**Edition limited to 500 numbered copies, signed by Adrian Feint and Perce Green, who designed the book and hand-set the type in Caslon Old Face for which the punches were cut in 1730. It was the first book commissioned by the Australian Limited Editions Society in 1938, and is the first reprinting of Tench's narrative since the eighteenth century. Includes an account of Norfolk Island. Ralph Pilkington's copy, with his bookplate.*
- #26041 **\$250.00**

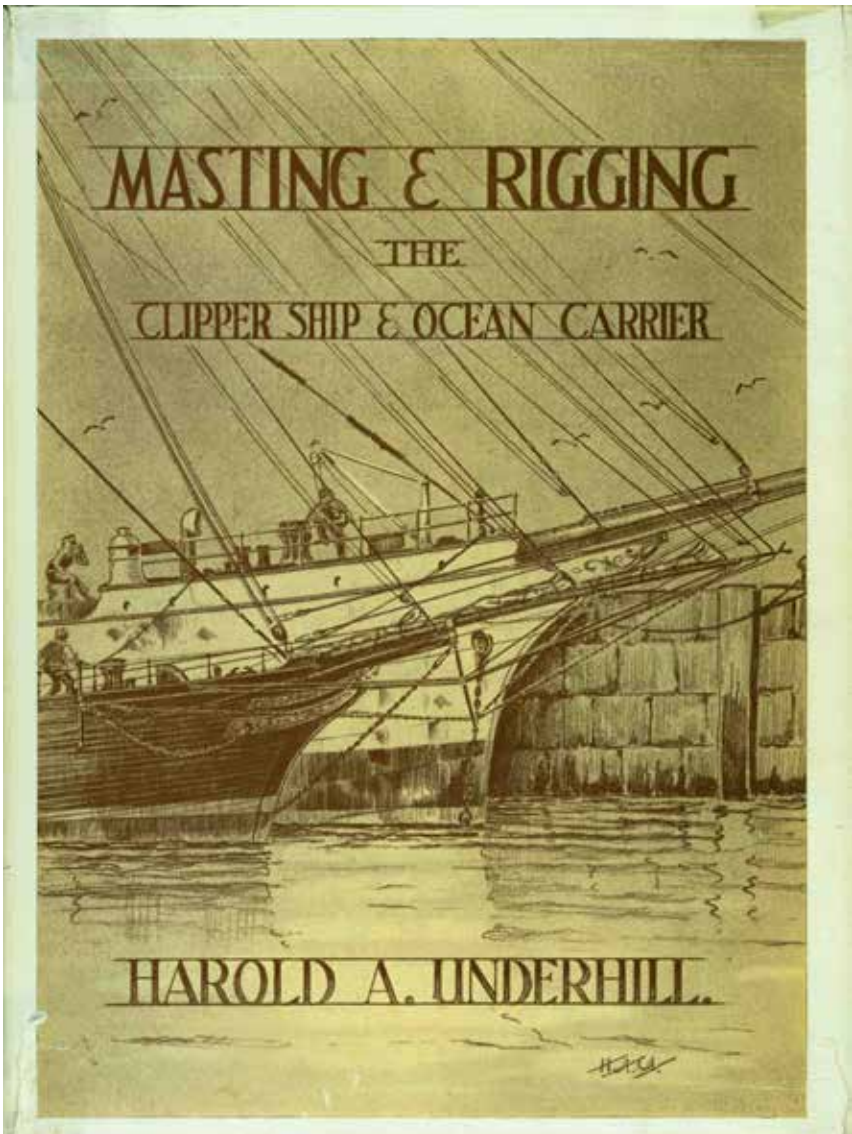




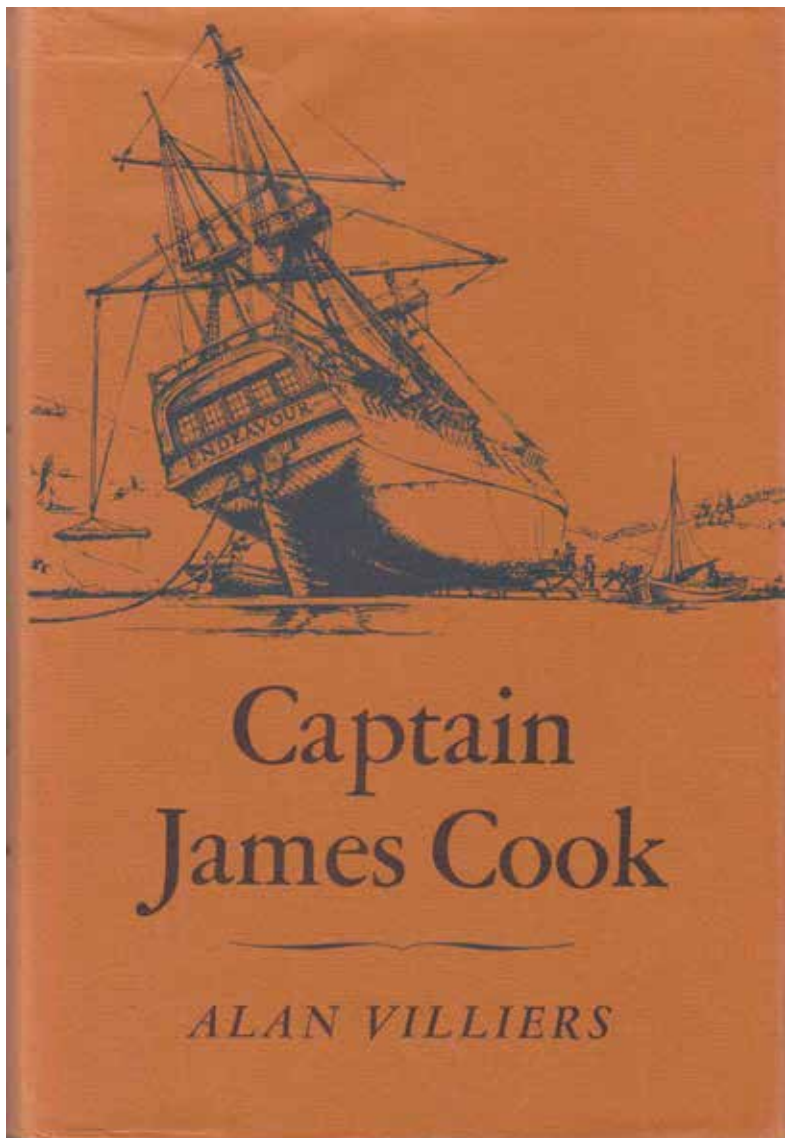
78 **Tench, Watkin. A NARRATIVE OF THE EXPEDITION TO BOTANY BAY.** By Captain Watkin Tench. First published in 1789, and now reprinted in type facsimile of the first edition, with additions from the third and other editions of the Same Year. Edition Renard, Melbourne, 2004. Deluxe Limited Edition; pp. [iv], xii, 164, [2](blank), [2](adv.); endpaper track chart of the First Fleet, coloured frontispiece (portrait of Tench), 3 plates (reproductions of contemporary views & chart), bibliographical and publishing notes; section sewn and cased in half navy ox-hide, with gilt morocco title-label and moire cloth sides, top edge dyed and marker ribbon. Melbourne; Edition Renard; 2004. \*\*\**Edition limited to 200 numbered copies for sale, this being one of 60 deluxe copies bound in half ox-hide with moire cloth sides. The book is an exact type-facsimile of the rare First Edition, with the original long esses replaced by the modern form to aid readability, but otherwise faithful to the original. Additional material from the second and third editions is added where this differs from the First Edition, and illustrations from contemporary sources illuminate the text and an essay on the publishing history of the work.* #41753 **A\$450.00**



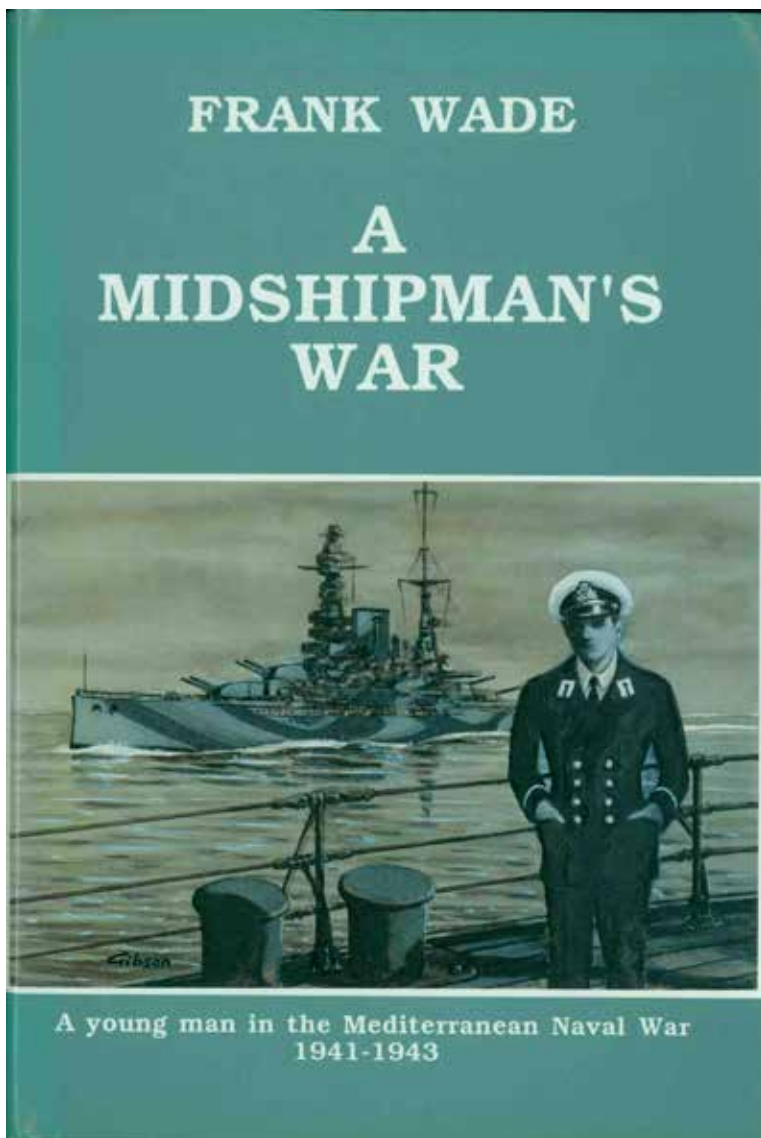
- 79 **Underhill, Harold A. MASTING AND RIGGING.** The Clipper Ship & Ocean Carrier. With authentic plans, working drawings and details of the nineteenth and twentieth century sailing ship. Plans, Drawings and Details by the Author. Small cr. 4to, Ninth Impression; pp. xii, 304; frontispiece, 1 folding & 50 diagrams in text, 181 figures, several tables, 4 appendices, index; original plasticised papered boards, gilt; a nice copy in slightly torn & taped dustwrapper. Glasgow; Brown, Son and Ferguson; (1979). #50017 **A\$45.00**



- 80 Villiers, Alan. **CAPTAIN JAMES COOK.** Med. 8vo, First U.S. Edition; pp. xii, 308(last blank); 8 maps (including endpapers), 43 illustrations [including drawings by Adrian Small], appendix, bibliography, index; original cloth; a fine copy in slightly torn dustwrapper; scarce. New York; Charles Scribner's Sons; (1967).  
\*\*\**Beddie 321.* #18352 **A\$75.00**

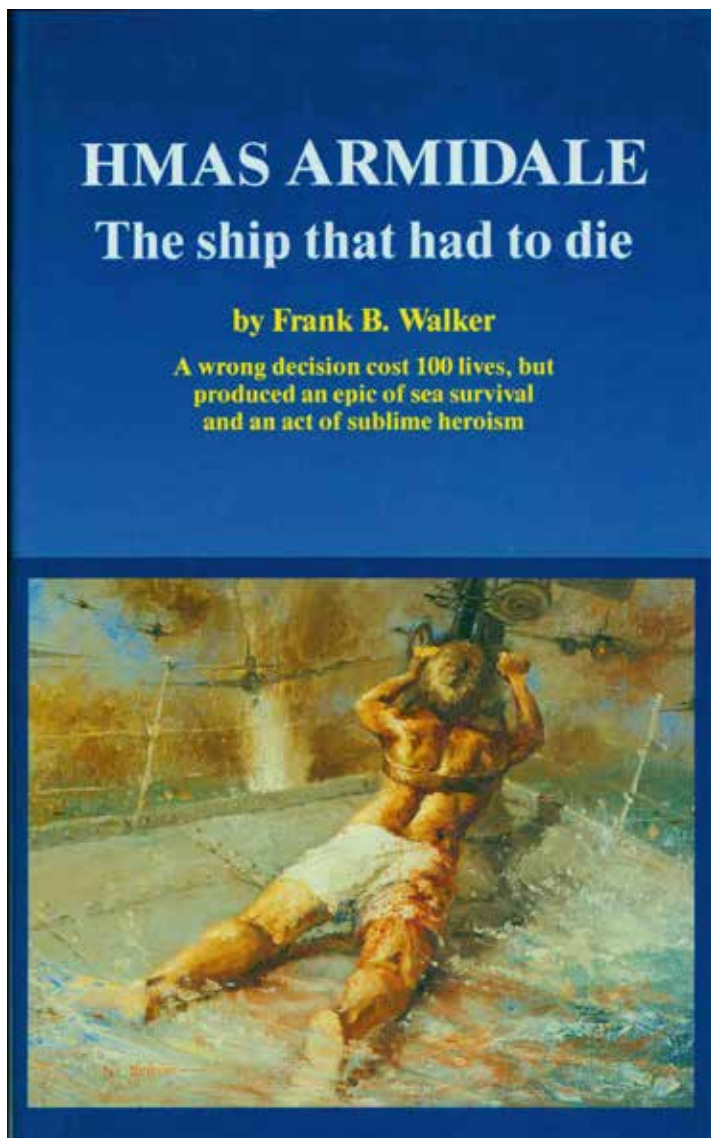


- 81 **Wade, Frank. A MIDSHIPMAN'S WAR.** A Young Man in the Mediterranean Naval War 1941 - 1943. Med. 8vo, First Edition; pp. 256; 12 maps, numerous illustrations, 2 appendices, notes, glossary, index, index; original papered boards; a fine copy in dustwrapper. Vancouver, B.C.; Cordillera Publishing Company; (1994). \*\*\**Inscribed and signed by the Author.* #49555 **A\$45.00**





- 82 **Walker, Frank B. HMAS ARMIDALE.** The Ship That Had To Die. First Edition, Second Impression; pp. 184(last 5 blank); 3 full-page maps, 15 plates, 11 appendices; original papered boards; a fine copy in dustwrapper. (Budgewoi, NSW); Kingfisher Press; (1991). *\*\*\*Edition limited to 100 numbered copies signed by the Author.* #48579 **A\$50.00**

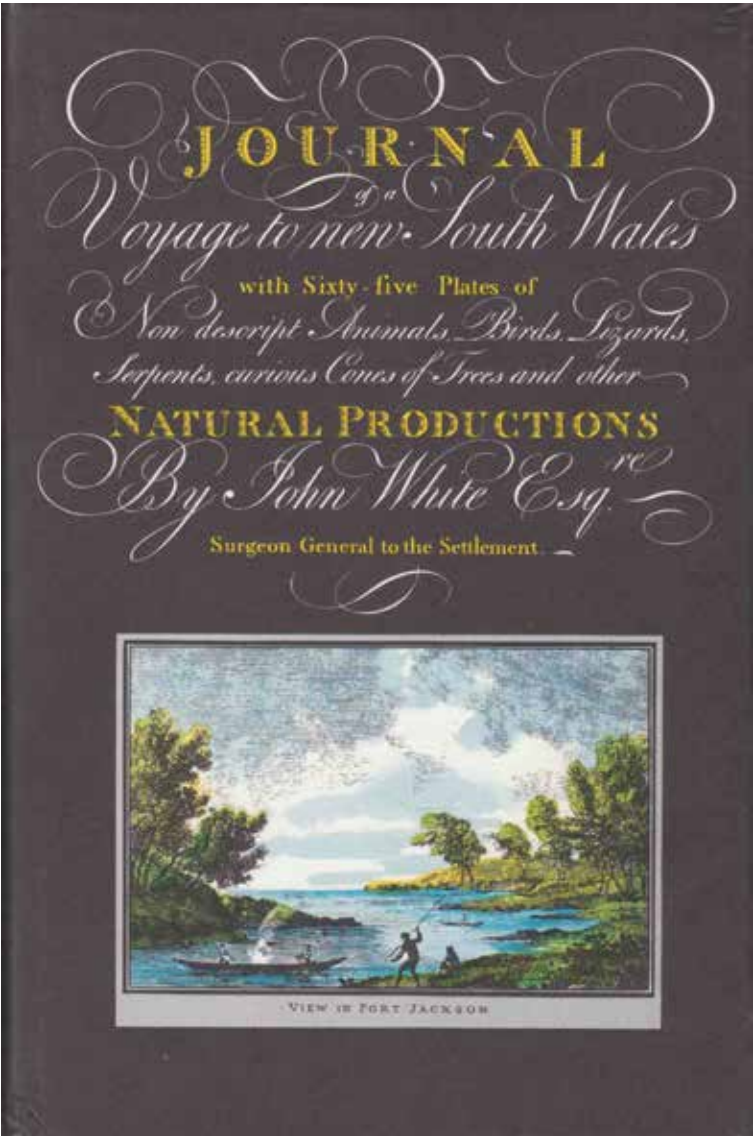


- 83 **Wallace, Frederick William. UNDER SAIL IN THE LAST OF THE CLIPPERS.** Cr. 4to, First Edition; pp. xii, 252(last blank); endpaper map, 41 plates, 2 appendices; original cloth; a fine copy; scarce. Glasgow; Brown, Son & Ferguson, Ltd.; (1936). #50008 **A\$65.00**



STRONG WINDS AND ARCHING SAILS.

- 84 **White, John.** **JOURNAL OF A VOYAGE TO NEW SOUTH WALES.** By John White, Surgeon-General to the First Fleet and the Settlement at Port Jackson. (Originally published 1790). With a Biographical Introduction by Rex Rienits. Edited by Alec H. Chisholm. First Edition under this editorship; pp. xiv, 282; 2 coloured & 37 b/w. plates, 4 appendices, ref. notes, bibliography, index; original cloth; a nice copy in dustwrapper. (Sydney); Angus and Robertson, in association with The Royal Australian Historical Society; (1962). #66 **A\$135.00**



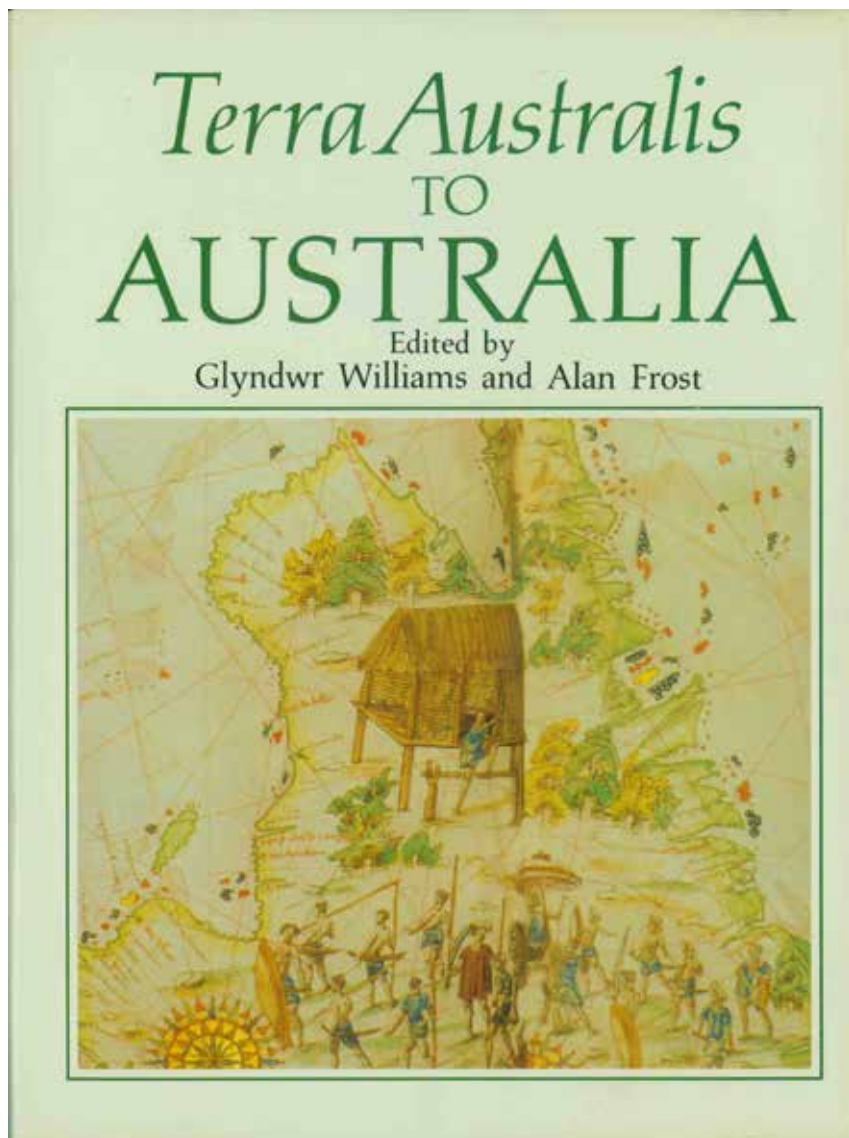
NEVER BEFORE REPUBLISHED WITH THE PLATES IN COLOUR

85 **White, John. JOURNAL OF A VOYAGE TO NEW SOUTH WALES.** By John White. First published in 1790. Now reprinted with 65 Coloured Plates reproduced at enlarged scale. Melbourne, Edition Renard, MMII. Folio, Fourth Edition; pp. 226; frontispiece (View in Port Jackson), 65 coloured plates from the hand-coloured originals, 1 text illust. (facsimile of original title-page); full dark green vegetable-tanned goatskin, gilt; all edges gilt; a fine copy. Melbourne; Edition Renard; 2002. *\*\*\*Edition of 212 numbered copies, 200 only for sale. This sumptuous new edition is reprinted with the text entirely reset in Garamond, attractively printed in black, red and green, and the plates enlarged by 50%. The plates, by Sarah Stone, F. P. Nodder and other fine artists comprise 29 of birds (including splendid parrots), 10 of reptiles and amphibians, 7 mammals (marsupials and the Dingo), 6 of fishes, 9 of plants (including magnificent Banksias) 2 of invertebrates and 2 of Aboriginal weapons and artefacts. In the original edition the leaf Hh4 is cancelled in some copies with a variant text describing in the cancelled state a description of the Wattled Bee-Eater, or Merops, Female and in the uncanceled state a description of the male bird. Both texts have been reproduced here and there are some bibliographical and publishing notes appended. This was the first natural history book on Australia of any significance to be published after the arrival of the First Fleet and has never before been republished with the plates in colour. Edition Renard was awarded two Gold Medals at the 20th National Print Awards, and a Certificate of Manufacturing Excellence of the Victorian Manufacturers Hall of Fame for this book. #8963 A\$2375.00*





- 86 **Williams, Glyndwr & Frost, Alan; Editors. TERRA AUSTRALIS TO AUSTRALIA.** Post 4to, First Edition; pp. xviii, 242; endpaper maps, b/w. frontispiece (showing Matthew Flinders' first recorded use of the term "Australia" 1804), 36 coloured & 107 b/w. illustrations (including numerous maps), chapter notes, index; original cloth; a fine copy in dustwrapper. Melbourne; Oxford University Press in association with the Australian Academy of the Humanities; (1988). \*\*\**The scholarly competence of the text and the extensive illustration make this work the most comprehensive recent account available of the European discovery of Australia.* #67836 **A\$135.00**



# GASTON RENARD Pty. Ltd.

*Postal Address:*  
P.O. Box 1030,  
Ivanhoe, Melbourne,  
Victoria, 3079, Australia.

Established 1945  
(A.C.N. 005 928 503)  
**ABN: 68 893 979 543**  
**www.GastonRenard.com**

*Electronic communications:*  
Telephone: +61 (0)3 9459 5040  
Website: [www.GastonRenard.com.au](http://www.GastonRenard.com.au)  
E-mail: [books@GastonRenard.com.au](mailto:books@GastonRenard.com.au)

## NOTICE TO CUSTOMERS:

This is our three hundred and twenty-ninth short list. We hope you find something of interest.

We intend to produce many more lists in future on a variety of subjects and we would prefer where possible to send these by email as PDF file attachments or links to files on our Website. This has the obvious advantage of reducing costs and enhancing the speed of delivery and the email/PDF versions will also be enhanced with colour illustrations. A fully illustrated version of this list in pdf format is also available on our website or will be emailed on request. Likewise we encourage you to send orders by email, fax or telephone.

If you would like to receive future lists please indicate your interests by email (preferred) or by using the form below by post. **Please note we no longer have fax facilities.** If you would like to receive ALL lists (email only) please let us know also. If for any reason you do not wish to receive any more of these lists, also please let us know and we will cease and desist. We have experimented with a number of forms for emailing orders to us but many security systems now prevent such links from working correctly so we suggest simply emailing us at: [books@GastonRenard.com](mailto:books@GastonRenard.com) and copying and pasting the entries of the items you want from the list above. If you encounter any difficulties, please let us know! For orders by post please use the Order Form at end, we do however recommend email as cheaper, faster and more efficient.

Some previous short lists (available on request):

<b>SHORT LIST No. 328</b>	<b>AN S-LIST.</b>	<b>99 ITEMS.</b>
<b>SHORT LIST No. 327</b>	<b>A TRAVEL MISCELLANY.</b>	<b>87 ITEMS.</b>
<b>SHORT LIST No. 326</b>	<b>SETS - A MISCELLANY.</b>	<b>83 ITEMS.</b>
<b>SHORT LIST No. 325</b>	<b>AUSTRALIAN ART.</b>	<b>76 ITEMS.</b>
<b>SHORT LIST No. 324</b>	<b>AN R-LIST.</b>	<b>86 ITEMS.</b>
<b>SHORT LIST No. 323</b>	<b>MISCELLANY.</b>	<b>98 ITEMS.</b>
<b>SHORT LIST No. 322</b>	<b>NATURAL HISTORY.</b>	<b>82 ITEMS.</b>
<b>SHORT LIST No. 321</b>	<b>BIBLIOGRAPHY &amp; REFERENCE.</b>	<b>64 ITEMS.</b>
<b>SHORT LIST No. 320</b>	<b>AUSTRALIANA.</b>	<b>85 ITEMS.</b>
<b>SHORT LIST No. 319</b>	<b>SCIENCE AND TECHNOLOGY.</b>	<b>86 ITEMS.</b>
<b>SHORT LIST No. 318</b>	<b>ANTHROPOLOGY, SOCIOLOGY AND LANGUAGE.</b>	<b>82 ITEMS.</b>
<b>SHORT LIST No. 317</b>	<b>A P LIST.</b>	<b>76 ITEMS.</b>
<b>SHORT LIST No. 316</b>	<b>AN EXPLORATION MISCELLANY.</b>	<b>70 ITEMS.</b>
<b>SHORT LIST No. 315</b>	<b>AN HISTORICAL MISCELLANY.</b>	<b>87 ITEMS.</b>
<b>SHORT LIST No. 314</b>	<b>A CHRISTMAS SELECTION.</b>	<b>82 ITEMS.</b>
<b>SHORT LIST No. 313</b>	<b>MISCELLANY.</b>	<b>95 ITEMS.</b>
<b>SHORT LIST No. 312</b>	<b>THE PACIFIC REGION.</b>	<b>63 ITEMS.</b>
<b>SHORT LIST No. 311</b>	<b>AN O LIST.</b>	<b>58 ITEMS.</b>
<b>SHORT LIST No. 310</b>	<b>VOYAGES.</b>	<b>79 ITEMS.</b>
<b>SHORT LIST No. 309</b>	<b>MILITARY AND NAVAL HISTORY.</b>	<b>75 ITEMS.</b>
<b>SHORT LIST No. 308</b>	<b>AN N-LIST.</b>	<b>74 ITEMS.</b>
<b>SHORT LIST No. 307</b>	<b>AUSTRALIANA.</b>	<b>60 ITEMS.</b>
<b>SHORT LIST No. 306</b>	<b>TRAVELS.</b>	<b>68 ITEMS.</b>
<b>SHORT LIST No. 305</b>	<b>M MISCELLANY.</b>	<b>88 ITEMS.</b>
<b>SHORT LIST No. 304</b>	<b>NATURAL HISTORY AND SCIENCE.</b>	<b>74 ITEMS.</b>
<b>SHORT LIST No. 303</b>	<b>ANTHROPOLOGY, SOCIOLOGY AND LANGUAGE.</b>	<b>66 ITEMS.</b>
<b>SHORT LIST No. 302</b>	<b>L MISCELLANY.</b>	<b>64 ITEMS.</b>
<b>SHORT LIST No. 301</b>	<b>JOURNALS . . .</b>	<b>45 ITEMS.</b>

## POSTAL ORDER FORM

TO: **GASTON RENARD - BOOKS AUSTRALASIA** - Fine and Rare Books  
P.O. BOX 1030, IVANHOE, MELBOURNE, 3079, AUSTRALIA.  
*Telephone:* (03) 9459 5040  
*Email:* books@GastonRenard.com.au

PLEASE SUPPLY FROM LIST No. 329 - Maritime History.

(Our invoice, included in the parcel, will show the total amount of your purchase).

[illegible]

[ ] Please post to me at the address below. DATE: \_\_\_\_\_

[ ] I will make payment to your account (BSB: 083376, A/c. No. 646051819) on receipt of invoice showing total incl. postage.

[ ] My cheque, incl. postage, for \$ \_\_\_\_\_ is enclosed.

[ ] Please charge my MASTERCARD or VISA or AMEX, Account Number:- \_\_\_\_\_

[illegible]

Signature: \_\_\_\_\_ Expiry Date: \_\_\_\_\_

Name [Block Letters]: \_\_\_\_\_

ADDRESS: \_\_\_\_\_

Telephone: \_\_\_\_\_

Email:

[ ] Please record my interest in the following subjects and send me any relevant Short Lists:

[illegible]