


GASTON RENARD Pty. Ltd.

Postal Address:
P.O. Box 1030,
Ivanhoe, Melbourne,
Victoria, 3079, Australia.

Established 1945
(A.C.N. 005 928 503)
ABN: 68 893 979 543
www.GastonRenard.com

Electronic communications:
Telephone: +61 (0)3 9459 5040
Website: www.GastonRenard.com.au
E-mail: books@GastonRenard.com.au



SHORT LIST No. 326 - 2020.

SETS — A MISCELLANY.

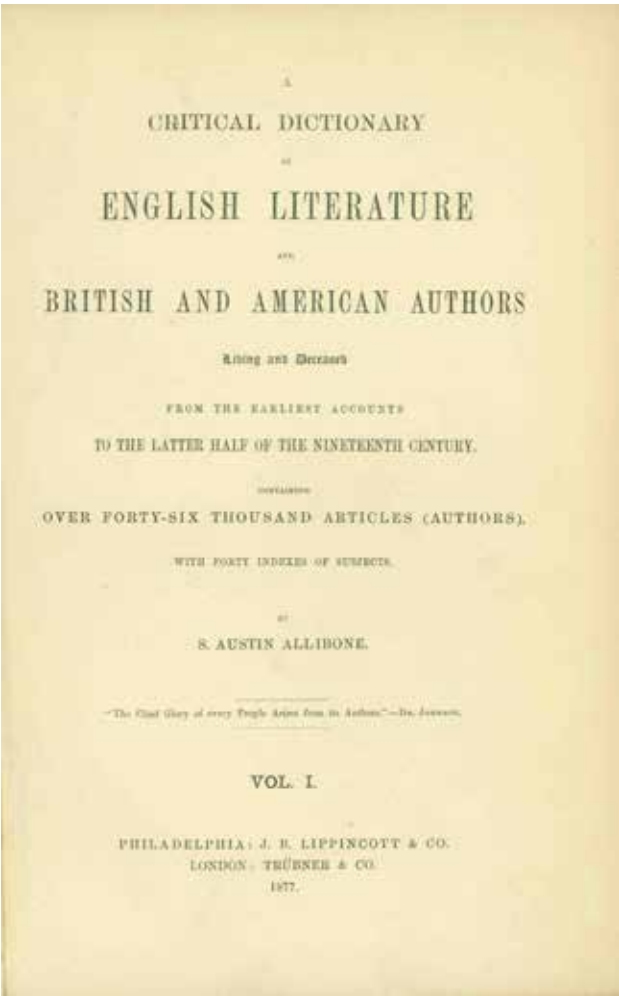
[This is the tall (portrait) version of this list. If you prefer the wide (landscape) version you can get it here: [Gaston Renard Short List No. 326 - Landscape Version](#)]

1 **Allibone, S. Austin & Kirk, John. A CRITICAL DICTIONARY OF ENGLISH LITERATURE AND BRITISH AND AMERICAN AUTHORS**, Living and Deceased, from the Earliest Accounts to the Latter Half of the Nineteenth Century. Containing over Forty-Six Thousand Articles (Authors), with Forty Indexes of Subjects. By S. Austin Allibone (3 vols.). *[with]*

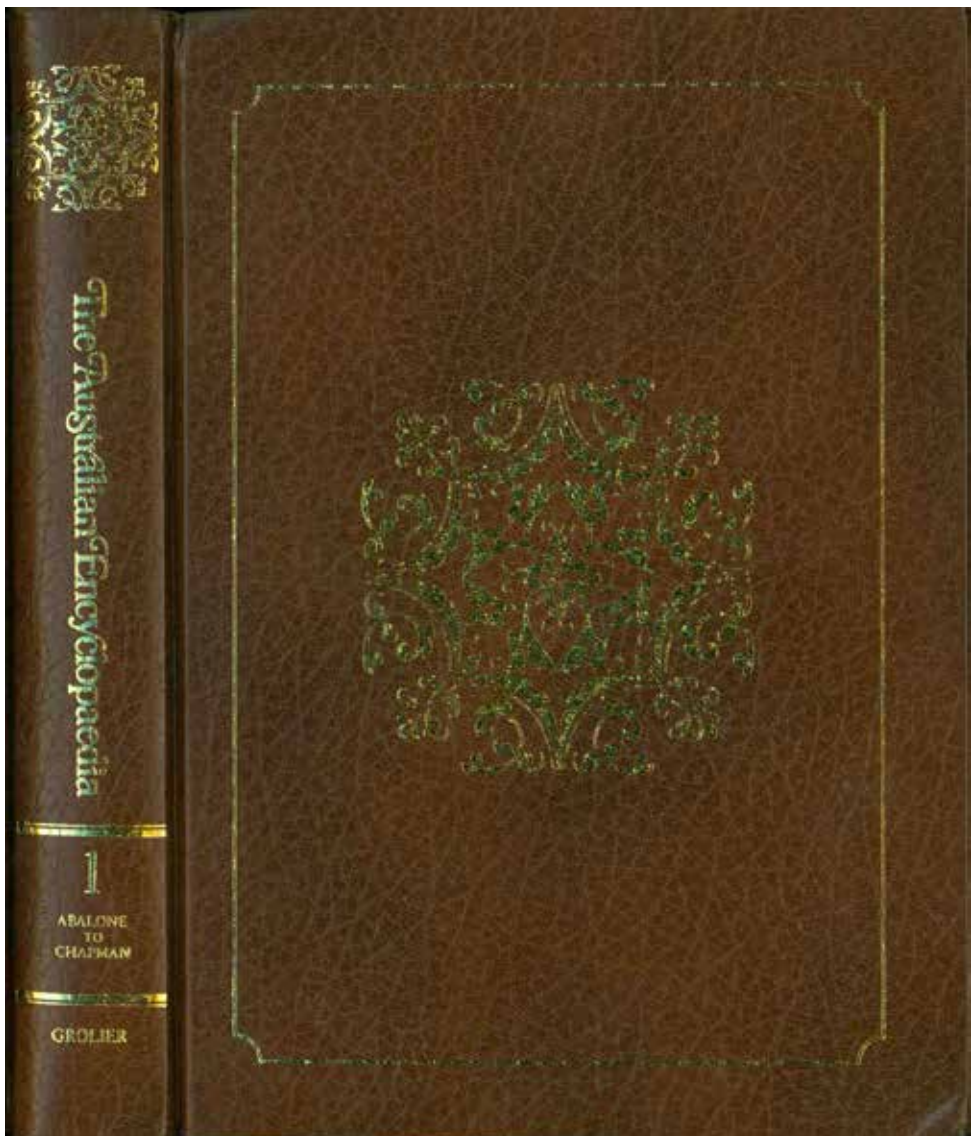
A SUPPLEMENT TO ALLIBONE’S CRITICAL DICTIONARY OF ENGLISH LITERATURE AND BRITISH AND AMERICAN AUTHORS.

Containing over Thirty-Seven Thousand Articles (Authors), and enumerating over Ninety-Three Thousand Titles. By John Foster Kirk (2 vols.). Together, 5 vols., thick impl. 8vo, First Editions; Vol. I, pp. [iv], 1154; Vol. II, pp. [vi], 1155-2326; Vol. III, pp. [vi], 2327-3140 (pp. 2911-3140 comprising indices); Supplement, Vol. I, pp. x, 734; Vol., II, pp. [ii], 735-1562; all volumes in original cloth (neatly rebacked & recornered, with original backstrips preserved); a very good set. Philadelphia; J. B. Lippincott & Co.; 1877 & 1891 (Supplement). ****A comprehensive biographical dictionary of British and American Authors, Kirk’s Supplement providing much useful additional information.* #34348

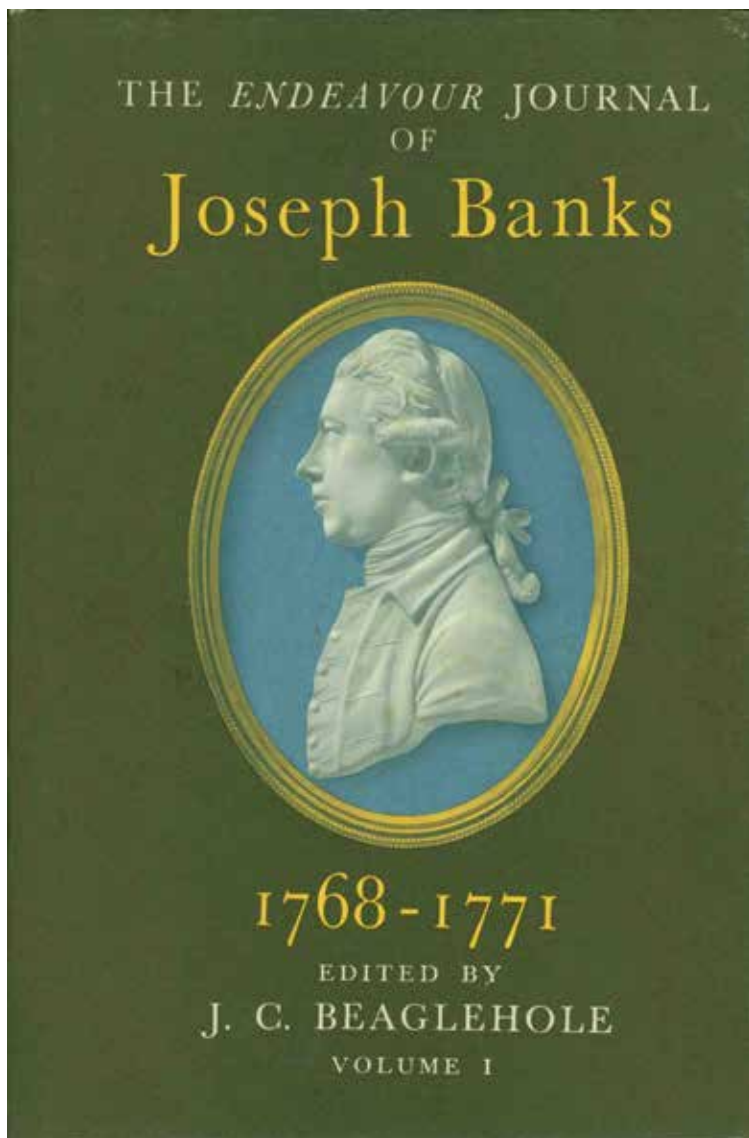
A\$350.00




- 2 [Appleton, Richard; General Editor]. **THE AUSTRALIAN ENCYCLOPAEDIA.** 6 vols., cr. 4to, "3rd Edition", revised; Vol. I, pp. xxii, 506; Vol. II, pp. [iv], 460; Vol. III, pp. [iv], 524; Vol. IV, pp. [iv], 524; Vol. V, pp. [iv], 476; Vol. VI, pp. [iv], 520, [4](blank); several full-page coloured illustrations (including maps), very numerous b/w. maps (some full-page), over 300 b/w. illustrations, list of contributors; original imitation leather, gilt; (slight smudging of type to a couple of leaves in Vol. 2, otherwise a very good, clean & sound set). Sydney; The Grolier Society of Australia; (1979, Vols. III-VI reprinted 1981). ****The Australian Encyclopaedia was first published in 1925 in two volumes; a second edition in ten volumes was published in 1958 and was reprinted with minor alterations five times up to 1972. This third edition was first printed in 1977, revised in 1979 under the general editorship of Richard Appleton.* #47200 **A\$120.00**



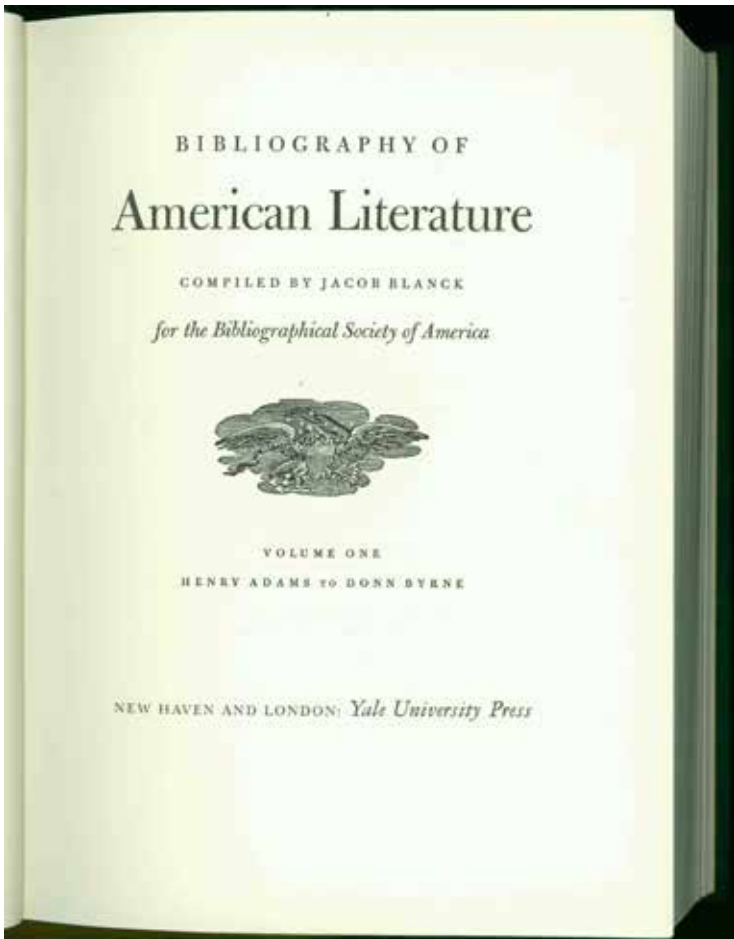
- 3 **Banks, Sir Joseph: THE ENDEAVOUR JOURNAL OF SIR JOSEPH BANKS 1768-1771.** Edited by J. C. Beaglehole. 2 vols., med. 8vo, Second Edition; Vol. I, pp. xviii, 476; Vol. II, pp. xvi, [ii], 406; folding map & 8 sketch maps, 16 coloured plates (including portrait) & 86 b/w. plates, appendices, index; original cloth; a fine set in dustwrappers. Sydney; The Trustees of the Public Library of New South Wales in association with Angus and Robertson; (1963). ****Beddie 705. Published from the original manuscript in the Mitchell Library. First published the previous year, this was the the first publication of BANKS' Complete Journal of COOK's First Voyage. This second edition incorporates some corrections and additional material. Most of the illustrations are from paintings and drawings by SYDNEY PARKINSON, who accompanied BANKS as his draughtsman.* #17941 **A\$475.00**



- 4 **Beattie, William. SWITZERLAND.** Illustrated in a Series of Views taken expressly for this Work by W. H. Bartlett, Esq. 2 vols., 4to, First Edition; Vol. I, pp. [iv], iv, 188; engraved (additional) title-page with vignette & 56 very fine steel-engraved plates; Vol. II, pp. [iv], 152; folding map, engraved (additional) title-page with vignette & 50 very fine steel-engraved plates; contemporary full dark blue calf, elaborately decorated in gilt and blind, spines in gilt panels with raised bands and red title- and volume-labels (some light scuffing of boards - not obtrusive); a very attractive, clean and crisp set; scarce. London; George Virtue; MDCCCXXXVI [1836]. #16137 **A\$650.00**



- 5 **Blanck, Jacob. BIBLIOGRAPHY OF AMERICAN LITERATURE.** Compiled by Jacob Blanck for the Bibliographical Society of America. [Edited and Completed by Michael Winship]. 10 volumes, complete, cr. 4to, Fifth Impression; Volume One, Henry Adams to Donn Byrne; pp. liv, 474; 4 plates of cloth textures, 20 other plates & 19 full-page illustrations; Volume Two, George W. Cable to Timothy Dwight; pp. xx, 534; 4 plates of cloth textures, 32 other plates; Volume Three, Edward Eggleston to Bret Harte; pp. xxii, 482, [4](blank); 4 plates of cloth textures, 32 other plates; Volume Four, Nathaniel Hawthorne to Joseph Holt Ingraham; pp. [ii], xxii, 496(last blank); 4 plates of cloth textures, 13 other plates; Volume Five, Washington Irving to Henry Wadsworth Longfellow; pp. [ii], xxii, 646(last 3 blank); 4 plates of cloth textures, 17 other plates; Volume Six, Augustus Baldwin Longstreet to Thomas William Parsons; pp. [ii], xxii, 594, [2](blank); 4 plates of cloth textures, 16 other plates; Volume Seven, James Kirke Paulding to Frank Richard Stockton, Edited and Completed by Virginia L. Smyers and Michael Winship; pp. [ii], xxviii, 690(last 5 blank); portrait frontispiece, 4 plates of cloth textures, 22 other plates (including another of embossed binder's cloths); Volume Eight, Charles Warren Stoddard to Susan Bogert Warner; Edited and Completed by Michael Winship; pp. xxii, 524(last 5 blank); Volume Nine, Edward Noyes Westcott to Elinor Wylie, Edited and Completed by Michael Winship; pp. xxii, 496, [6](blank); 4 plates of cloth textures, 12 other plates; [Volume 10] A Selective Index, Compiled by Michael Winship, with Philip B. Eppard and Rachel J. Howarth; First Edition; pp. vi, 346(last blank); title index, date index, publisher index; original cloth; a nice set. New Haven; Yale University Press; 1976-91 [Volumes 1-9] and Golden, Colorado; North American Press, a division of Fulcrum Publishing; 1995 [Index]. ****The pre-eminent bibliographical reference to American literature containing a wealth of information, fully collated and complete.* #67898 **AS\$475.00**



- 6 **Boase, Frederic. MODERN ENGLISH BIOGRAPHY** containing many thousand concise memoirs of persons who have died during the years 1851-1900, with an index of the most interesting matter. Volume I - A to H [to Volume VI (Supplement Volume III). L-Z]. 6 vols., cr. 4to, Facsimile Edition; Vol. I, pp. [xii], [856](last blank, i.e. 1710 columns); Vol. II, pp. [viii], [888](i.e. 1776 columns); Vol. III, pp. [vi], [830](i.e. 1660 columns); Vol. IV (Supplement to Volume I), pp. [vi], [434](last blank, i.e. 866 columns); Vol. V (Supplement to Volume II), pp. [vi], [430](i.e. 858 columns); Vol. VI (Supplement to Volume III), pp. [viii], [508](i.e. 1016 columns); title-pages in red & black; original cloth; a fine set in original acetate dustwrappers; scarce. (London); Frank Cass & Co. Ltd.; 1965. ****First published 1892-1921 in very limited editions of 250 copies (Vols. I-III) and 125 copies (Vols. IV-VI) and here reprinted for the first time and designated Second Impression.* #15336 **A\$110.00**

MODERN ENGLISH BIOGRAPHY

*containing many thousand concise memoirs
of persons who have died between the years 1851-1900
with an index of the most interesting matter*

FREDERIC BOASE


Volume I — A to H




FRANK CASS & CO. LTD.

1965

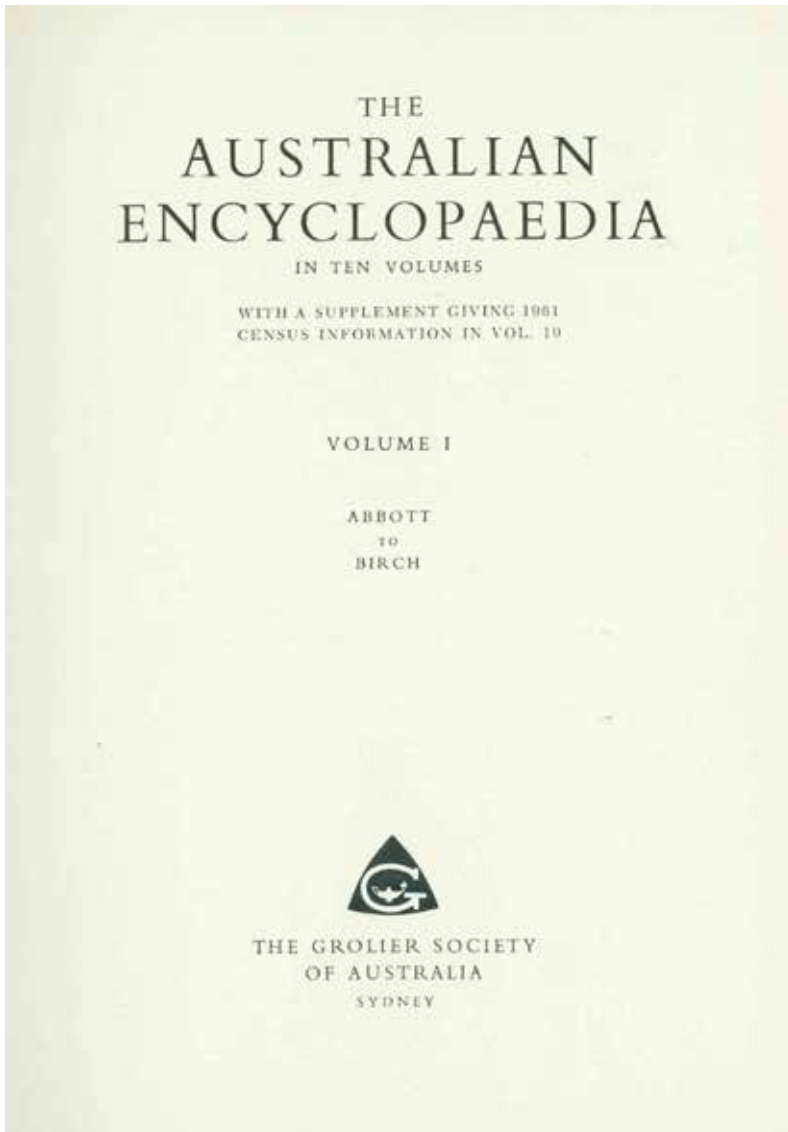
- 7 **Britton, Alexander & Bladen, F. M., Editors. HISTORICAL RECORDS OF NEW SOUTH WALES.** 7 vols. in 8, 8vo, Facsimile Edition; pp. in total nearly 6,700; 22 folding maps (9 col.), 1 full-page map, 19 folding plates (3 col.), 1 double-page & 28 full-page plates (9 col.), appendices, index to each vol.; original buckram; a fine set in very slightly worn dustwrappers. *[with]* **Cook 1762-1780. Facsimiles of Charts, to accompany Vol. I, Part 1.** 4to, pp. [vi]; 12 folding charts; original buckram; a fine copy. (Mona Vale; Lansdown Slattery & Company; 1978-80). ***See Ferguson 10445d for the original edition: Sydney, Charles Potter, Government Printer, 1893-96 [Vols. I-IV] & William Applegate Gullick, Government Printer, 1897-1901 [Vols. V-VII]. The first volume (Vol. I, Pt. 1) was edited by Britton, the remainder by Bladen. The facsimile edition of the charts was printed in 1980 but never published owing to a dispute between the printer and publisher, but a copy is included with this set. This set is fully collated and complete; a number of facsimile documents present in the original edition but which are fully transcribed in the text were not reproduced in this facsimile. *Comprising:*
- Vol. I, Part 1. - Cook. 1762-1780. Pp. [ii], xlv, 526; portrait frontis., 7 plates (incl. 3 folding facsimiles of entries in the Endeavour log), 5 appendices, index; plus 4to volume, pp. [vi]; 12 folding charts. This first volume and accompanying charts contains much useful first-hand background information concerning Cook's discovery of the eastern coast of Australia including extracts from the journals of several of the personnel on board H.M.S. Endeavour and including also documents relating to the second and third voyages.
- Vol. I, Part 2. - Phillip. 1783-1792. Pp. [ii], xxxiv, 748, [2](blank); 3 plates, 4 appendices, index. Including the establishment and despatch of the First Fleet, foundation of the settlement, establishment of the penal colony at Norfolk Island, etc., also much information on the Bounty mutiny and the subsequent voyage of Bligh and the loyal members of the crew in the Bounty's launch.
- Vol. II. - Grose and Paterson. 1793-1795. Pp. [ii], xxviii, 936; 4 plates (incl. 2 folding col. plans & 2 facsimiles), 6 appendices, index. Containing important original material on this period in the colony's history with much on Norfolk Island including Lieut. (later Governor) King's journal, letters and journals of Mrs. Elizabeth Macarthur and papers relating to the Scottish Martyrs.
- Vol. III. - Hunter. 1796-1799. Pp. [ii], xxxviii, 856, [2](blank); 4 col. folding maps, 3 appendices, index. A complete record of the difficulties of the infant settlement, shipwreck of the Sydney Cove, also much interesting original material on early inland and coastal exploration including Bass's journal of the whaleboat voyage and the circumnavigation of Tasmania by Flinders & Bass.
- Vol. IV. - Hunter and King. 1800, 1801, 1802. Pp. [ii], xlv, 1066, [4](blank); col. folding map, 3 folding & 1 full-page facsimile documents, index. Mostly relating to the period under Governor King when the struggling colony significantly improved under his control. There are also important records of early coastal and inland exploration, including Flinders' circumnavigation, the Baudin papers, Grant's voyage in the Lady Nelson, and the abortive settlement of Port Phillip.
- Vol. V. - King. 1803, 1804, 1805. Pp. [ii], xvi, [ii], [xvii]-lxviii, 866, [2](blank); 9 folding maps, 3 col. & 8 b/w. plates (incl. 4 folding), 2 appendices, index. Original documents from the major part of King's term as Governor of New South Wales during which the colony was rapidly emerging from dependence on Great Britain and beginning to establish industries including sheep, coal-mining and whaling.
- Vol. VI. - King and Bligh. 1806, 1807, 1808. Pp. [ii], lxxvi, 876(last blank); 4 folding maps, 5 col. & 15 b/w. plates (incl. 4 folding), appendices, index. This volume covers the early period of Bligh's Governorship and his attempts to abolish the rum trade, his dispute with Macarthur and the events leading to his arrest by Major Johnston. All possible original sources of information on this infamous period in Australia's history have been included.
- Vol. VII. - Bligh and Macquarie. 1809, 1810, 1811. Pp. [ii], lx, 690; folding map, 5 col. plates (4 folding) & 1 b/w. plate, index. Concerning the period after Bligh's arrest under the administration of Paterson, with the text of many very interesting letters and other documents reproduced; and the subsequent Governorship of Macquarie. #140 **AS\$950.00**



- 8 **Carteret, Philip: CARTERET'S VOYAGE ROUND THE WORLD 1766-1769.** Edited by Helen Wallis. 2 vols., First Edition; Vol. I, pp. xii, 276(last 3 blank); 4 folding maps, 6 text maps & 4 plates; Vol. II, pp. vi, 275-564; 1 folding map, 5 plates, bibliography, index; original cloth, gilt; a nice set in taped dustwrappers; scarce. Cambridge; Published for the Hakluyt Society at the University Press; 1965. ****Spence 247; also Spence 1239 (duplicate entry); Renard 290. Based on Carteret's own MS Journals, including one which Carteret wrote with a view to publication to correct the misrepresentation of John Hawkesworth's Voyages (1773). Supplemented also by letters and other documents from English and Dutch archives. Hakluyt Society, Second Series Nos. CXXIV & CXXV. #9403* **A\$220.00**



- 9 [Chisholm, Alec H.; Editor-in-Chief]. **THE AUSTRALIAN ENCYCLOPAEDIA.** In Ten Volumes, with a Supplement giving 1961 Census Information in Vol. 10. 10 vols., cr. 4to (in 28-page sections), Second Edition, Second Issue; pp. in total 5,156; several full-page coloured plates (including coloured maps), numerous b/w. maps (some full-page), over 300 b/w. plates, very numerous other text illustrations, list of contributors, comprehensive index; original cloth; a nice set. Sydney; Grolier Society of Australia; (1962). ****The Australian Encyclopaedia was first published in two volumes in 1925-26 and in this ten-volume form by Angus and Robertson in 1958. With an example of the 20-page prospectus to the 1958 issue loosely inserted.* #28297 **A\$175.00**



10 **Collins, David.** **AN ACCOUNT OF THE ENGLISH COLONY IN NEW SOUTH WALES:** With Remarks on the Dispositions, Customs, Manners &c. of the Native Inhabitants of that Country. To which are added, some Particulars of New Zealand; compiled, by Permission, from the MSS. of Lieutenant-Governor King. By David Collins, Esquire. [An Account of a Voyage performed by Captain Flinders and Mr. Bass; by which the Existence of a Strait separating Van Diemen's Land from the Continent of New Holland was ascertained. Abstracted from the Journal of Mr. Bass. By Lieutenant-Colonel Collins, of the Royal Marines, - Vol. II] Late Judge-Advocate and Secretary of the Colony. Illustrated by Engravings. 2 vols., 4to, Facsimile of First Edition; Vol. I, pp. [ii], xx, xl, 622(last 3 blank); 2 charts (1 folding), 18 plates, 4 text illustrations; Vol. II, pp. [ii], xvi, 336; 1 full-page chart, 5 plates (4 coloured) & 4 text illustrations (2 coloured); 12 appendices, including vocabulary, postscript; original buckram; a nice set. [Adelaide; Libraries Board of South Australia; 1971]. ****Australiana Facsimile Editions, No. 76 (1002 sets produced). Originally published London, Printed for T. Cadell, Jun. and W. Davies, 1798-1802.* #6438 **A\$375.00**

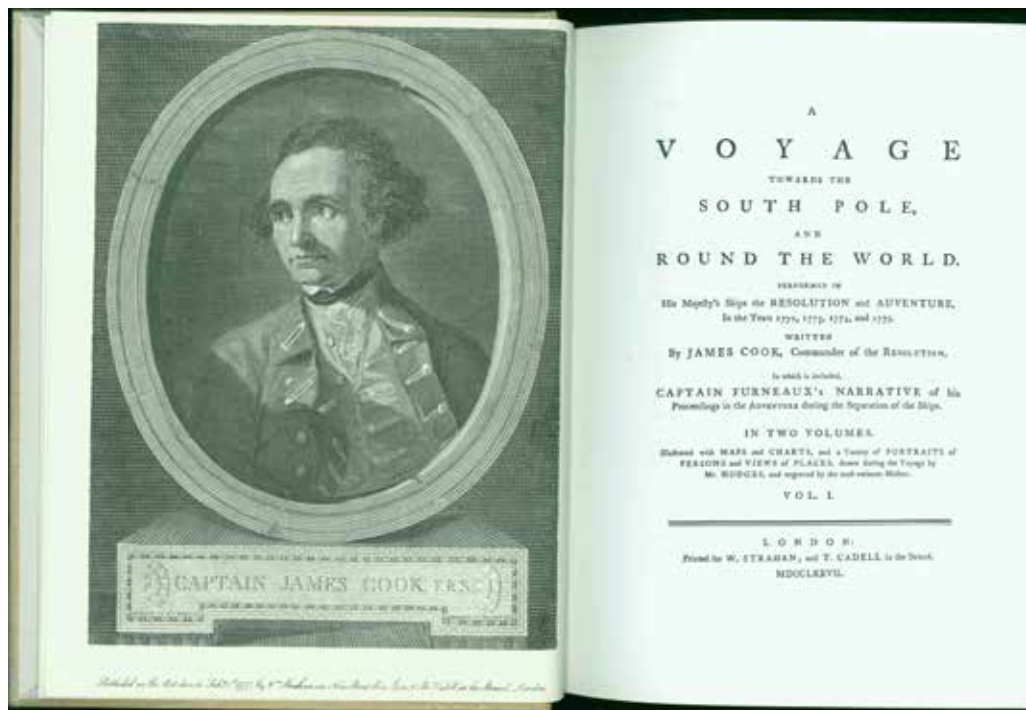


FIRST CROSSING OF THE ANTARCTIC CIRCLE

- 11 Cook, Captain James. **A VOYAGE TOWARDS THE SOUTH POLE AND ROUND THE WORLD.** Performed in His Majesty's Ships the Resolution and Adventure, in the Years 1772, 1773, 1774 and 1775. Written by James Cook, Commander of the Resolution. In which is included, Captain Furneaux's Narrative of his Proceedings in the Adventure during the Separation of the Ships. In two volumes. Illustrated with Maps and Charts, and a Variety of Portraits of Persons and Views of Places; drawn during the Voyage by Mr. Hodges, and engraved by the most eminent Masters. The Fourth Edition. London: Printed for W. Strahan; & T. Cadell in the Strand. MDCCLXXXIV [1784]. 2 vols., med. 4to, Fourth Edition; Vol. I, pp. xl, 378; portrait frontispiece, large folding chart of the Southern Hemisphere & 35 other engraved charts & plates, some folding; Vol. II, pp. [viii], 396; 27 engraved charts & plates (several folding), folding language table, 5 appendices, including vocabularies and Sir John Pringle's Discourse upon some late improvements of the Means of Preserving the Health of Mariners; full contemporary marbled calf with contrasting title and volume labels (front joint to Volume I expertly repaired, that to Volume II cracked but firm; some occasional mild browning, marginal foxing and marginal stains to plates, the occasional spot or offset to text); a very good, crisp, handsome and unsophisticated set; scarce. London; W. Strahan & T. Cadell; [1784]. ****First published in 1777, this is the last edition published in the same format as the first. This set has all the plate imprints present (these are often cropped); one plate only (XXXVIII) has the imprint just shaved. At the foot of the first page of the List of Plates (Page xxxvii) is a printed note regarding the plate of a plant used by the Tahitians to catch fish by intoxicating them (Plate XXIV); this note does not appear in the first edition. Cook's ship, the Resolution, accompanied by Furneaux in the Adventure, was the first to cross the Antarctic circle in January 1773. On the same voyage he circumnavigated the pole and subsequently crossed twice more, penetrating to 71 degrees S, further than anyone else for another 50 years, and possibly within sight of the Antarctic continent. This voyage in extremely difficult and dangerous conditions, was a monument to Cook's abilities as a seaman and commander - he lost only four men from a complement of 112 on the entire voyage - three through accidents and one from illness (not scurvy). [Spence 314 (1st Edn.); U.S.N. 23-5.6; Beattie 1229]. #21082* **A\$6500.00**




- 12 **Cook, Captain James. A VOYAGE TOWARDS THE SOUTH POLE AND ROUND THE WORLD.** Performed in His Majesty's Ships the Resolution and Adventure, in the Years 1772, 1773, 1774 and 1775. In which is included, Captain Furneaux's Narrative of his Proceedings in the Adventure during the Separation of the Ships. Illustrated with Maps and Charts, and a Variety of Portraits of Persons and Views of Places; drawn during the Voyage by Mr. Hodges, and engraved by the most eminent Masters. 2 vols. med. 4to, Facsimile of First Edition; Vol. I, pp. [viii], xl, 378; portrait frontispiece, large folding chart & 6 smaller charts (2 double-page), 2 folding plans, 27 plates (10 double-page, 2 folding); Vol II, pp. [ii], [viii], 364, [ii] (folding plate), [367]-370, 369-396; 7 charts (3 folding), 20 plates (3 folding & 8 double-page), folding language table, appendices, including vocabularies; original canvas; (upper corner of Vol. I a little bumped); a very good set. [Adelaide; Libraries Board of South Australia; 1970]. ****Spence 318; Renard 370. Australiana Facsimile Editions No. 191. Only 781 sets were printed of this facsimile from the first edition of W. Strahan & T. Cadell, 1777. The pp. [viii] in Volume I contains an introduction written specially for this facsimile reprint by A. Grenfell Price and the pp. 369-396 in Vol. II contain Sir John Pringle's discourse on the health of mariners (from Cook's paper on the subject). The two sets of pages 369-70 contain variations in the text of Sir John Pringle's introduction.* #2162 **AS\$500.00**



- 13 **Cook, Captain James. A VOYAGE TO THE PACIFIC OCEAN.** Undertaken by the Command of His Majesty, for making Discoveries in the Northern Hemisphere. Performed under the Direction of Captains Cook, Clerke, and Gore, in His Majesty's Ships the Resolution and Discovery; in the Years 1776, 1777, 1778, 1779, and 1780. In three volumes. Vol. I. and II. written by Captain James Cook, F.R.S. Vol. III. by Captain James King, LL.D. and F.R.S. Published by Order of the Lords Commissioners of the Admiralty. The Third Edition. London: Printed by H. Hughs, for G. Nicol, Bookseller to His Majesty, in the Strand; and T. Cadell, in the Strand. M.DCC.LXXXV. 3 vols., med. 4to, Third Edition; Vol. I, pp. [x](title, verso blank, & Contents), xcvi(Introduction & List of Plates), 422(last blank); 7 charts & views (5 folding); Vol. II, pp. [ii](title, verso blank), [xii](Contents), 548; 11 charts & plates (6 folding); Vol. III, pp. [ii](title, verso blank), [xii](Contents, last blank), 556, 557-564(A Defence of the Arguments advanced in the Introduction to Captain Cook's last Voyage, against the existence of Cape Circumcision); 6 charts & profiles (2 folding), full-page table of bank capital facing page 286, folding comparative table of languages, 7 appendices (Pp. 489-556); contemporary full tree calf; (Vol. I, expertly rebaced with original backstrip preserved & new endpapers, with title-page & following leaf in Volume I repaired at inner margin; following 5 or six leaves a little stained in inner margin; the sizing to first two and last leaves in Vol. I also restored; one chart in Vol. III repaired in inner margin; a couple of expert restorations to leather); notwithstanding these essentially minor defects, a very nice, clean set. London; Printed by H. Hughs; 1785. ****Without the folio Atlas, issued separately. See Holmes 47; Beddie 1553; Forbes 86. The "Defence of the Arguments ... " which is by William Wales, appears for the first time in this Third Edition which is in other respects closely similar to the second edition of the same year, reset from the first edition of the previous year, both sold out within days of publication. Forbes, whose collations are meticulous, makes no mention of the table of bank capital ("Corrected to the 5th of January, 1786") opposite page 286, and there seems no obvious reason for its inclusion, except for references to South Sea stock. The table is headed "(To face Page 286.)", but it seems likely that this is an accidental inclusion from another contemporary publication: it has clearly been present in this copy since its original collation. This edition, the last of the original quarto editions, is valuable for the addition of the "Defence ..." by William Wales.* #64850 **A\$4500.00**

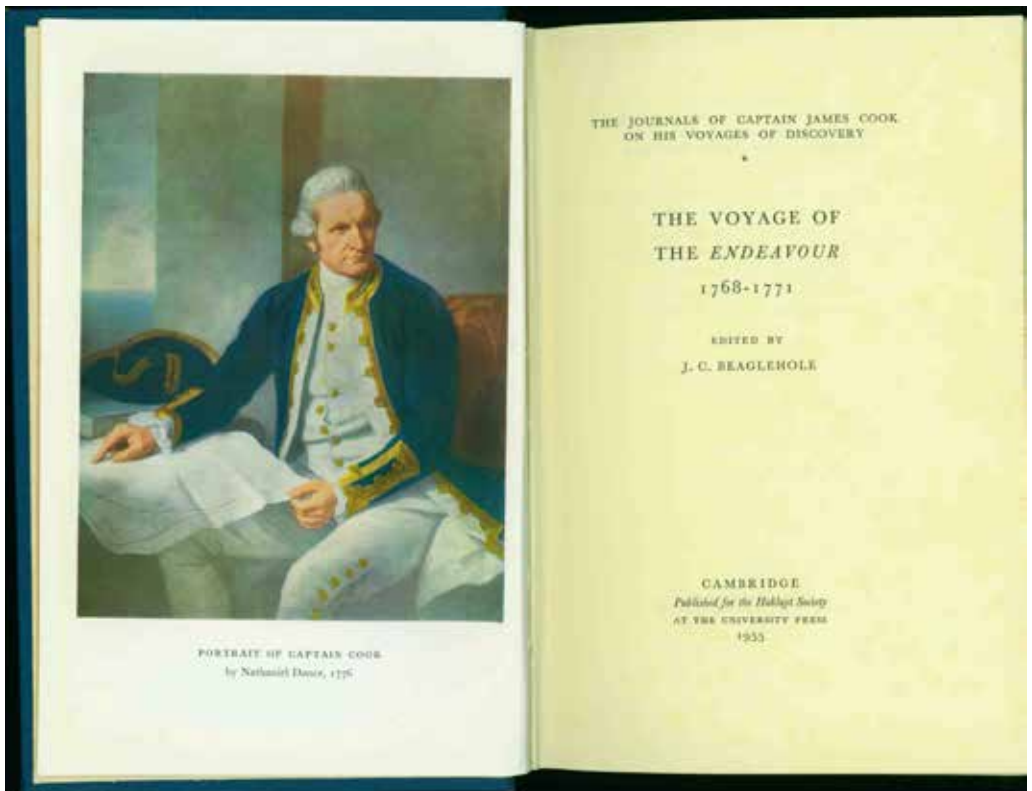


- 14 **Cook, Captain James & King, Captain James. A VOYAGE TO THE PACIFIC OCEAN.** Undertaken by the Command of His Majesty, for making Discoveries in the Northern Hemisphere. To determine The Position and Extent of the West Side of North America; its Distance from Asia; and the Practicability of a Northern Passage to Europe. Performed under the Direction of Captains Cook, Clerke, and Gore, In his majesty's Ships the Resolution and Discovery. In the Years 1776, 1777, 1778, 1779, and 1780. In three volumes. Vol. I. and II. written by Captain James Cook, F.R.S. Vol. III. by Captain James King, LL.D. and F.R.S. Illustrated with Maps and Charts, from the Original Drawings made by Lieut. Henry Roberts, under the Direction of Captain. Published by Order of the Lords Commissioners of the Admiralty. Vol. I. [II, III]. Dublin: Printed for H. Chamberlaine, W. Watson, Potts, Williams, Cross, Jackson, Moncrieffe, Walker, Jenkin, Burnet, Wilson, Wogan, Exshaw, Vallance, Beatty, White, Whitestone, Burton, Byrne, Mills, J. Porter, Stewart, Wallace, Higly, Cash, Herey and Mc.Kenzie. M,DCC,LXXXIV. 3 vols., demy 8vo, text & 1 vol. med. 4to, Atlas; Vol. 1, pp. [viii], xcvi, 422(last blank); portrait of Cook by Dance as frontispiece; Vol. 2, pp. [xvi](first 2 blank), 552(last 3 blank); Vol. 3, pp. [xii](last blank), 560(last blank); folding comparative table of numbers expressed in various languages of the Malay region; 6 other appendices; Atlas, 25 (of 26) folding and full-page charts and coastal views; text vols. in full contemporary tree calf with contrasting spine labels; (spine ends with very slight wear & a couple of small defects to leather); atlas in contemporary quarter calf, with marbled sides (spine a little worn, with a small defect at top); generally very fine, clean and crisp; an excellent set. Dublin; Printed for H. Chamberlaine [etc.]; 1784. ****Beddie 1546; Forbes 72. Although the title refers to maps and charts and there is at the end of the preliminaries to the first volume a two-page list of 26 charts and views with directions for their placement throughout the three volumes, the text volumes contain only the frontispiece to Vol. I and this is not listed. The charts and views were never present in these text volumes and this is clearly one of the forms in which the book was issued — we have handled a similar set (without Atlas) before. Beddie notes that the Baillieu Library copy is similar, having only the portrait frontispiece. This set carries the bookplate of John B. Gilmore on the front pastedown of all three text volumes and his contemporary inscription dated Boghead Janry. 1st 1789. The Atlas in similar, but not quite matching, contemporary quarter calf, with marbled sides, carries the bookplate of David Rochfort and a contemporary manuscript list of the charts and views contained therein. The individual charts carry corresponding manuscript numbers (1-25). The printed numbers (roman numerals) on the charts and the directions for placing them (in the text volumes) generally correspond with the list printed in text Volume I, but there are several discrepancies and internal inconsistencies (to the Atlas). Plate XVI, Views on the West coast of North America, to the Westward of Cook's River, is lacking; Plate II is numbered IV (as is also Plate IV); Plate XIX is numbered XVI and there is no plate numbered XIX. While clearly contemporary and intended to accompany the text volumes, the Atlas was almost certainly matched to this set at a later date and there is no indication the missing chart was ever present.* #20444
- A\$1650.00**




- 15 **Cook, Captain James: THE JOURNALS OF CAPTAIN JAMES COOK ON HIS VOYAGES OF DISCOVERY.** Edited from the Original Manuscripts by J. C. Beaglehole with the Assistance of J. A. Williamson, J. W. Davidson and R. A. Skelton. Four Volumes and a Portfolio [series title]. 3 vols. in 4, thick med. 8vo, plus Portfolio of Charts; Vol. I. The Voyage of the Endeavour 1768-1771. Pp. [ii], cclxxxiv, [ii], 686(last 4 blank). Portfolio, pp. viii, 58 charts & views. Vol. II. The Voyage of the Resolution and Adventure 1772-1775. Pp. [iv], clxx, 1024(last 2 blank). Vol. III [In Two Parts]. The Voyage of the Resolution and Discovery 1776-1780. Part I, pp. ccxxiv, [1]-718, [2](blank); Part II, pp. viii, [2], [723]-1648(last blank); in all 224 maps & illusts. including 2 coloured portraits, indices, appendices, bibliog., refs., etc. original buckram (the two parts of Vol. III rather marked); a very good set; the two parts of Volume III and the portfolio in worn d/ws. Cambridge; Published for the Hakluyt Society; 1955-67. ****All volumes are First Editions and the separate Addenda and Corrigenda to Volume I (in facsimile), Volume II, and the Portfolio are included, together with the 12-page booklet, "Cook and the Russians". The work is an essential reference to Cook's voyages and it is certainly the most convenient edition to use.* [with]

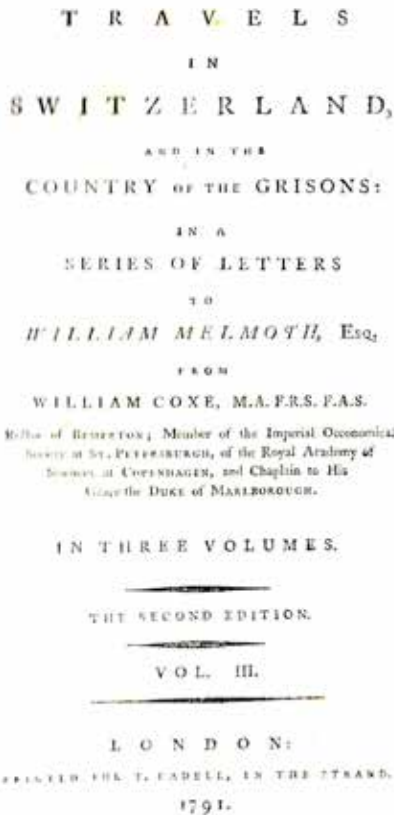
Beaglehole, J. C. THE LIFE OF CAPTAIN JAMES COOK. Thick med. 8vo; pp. xii, 760; 1 folding & 4 full-page maps, 4 coloured & 40 b/w. plates, bibliography, index; original buckram, gilt (slightly marked; name stamp on endpaper); a nice copy in very slightly defective dustwrapper. London; The Hakluyt Society; 1974. ****This volume first published in the same year by A. & C. Black.* #38172 **A\$1200.00**



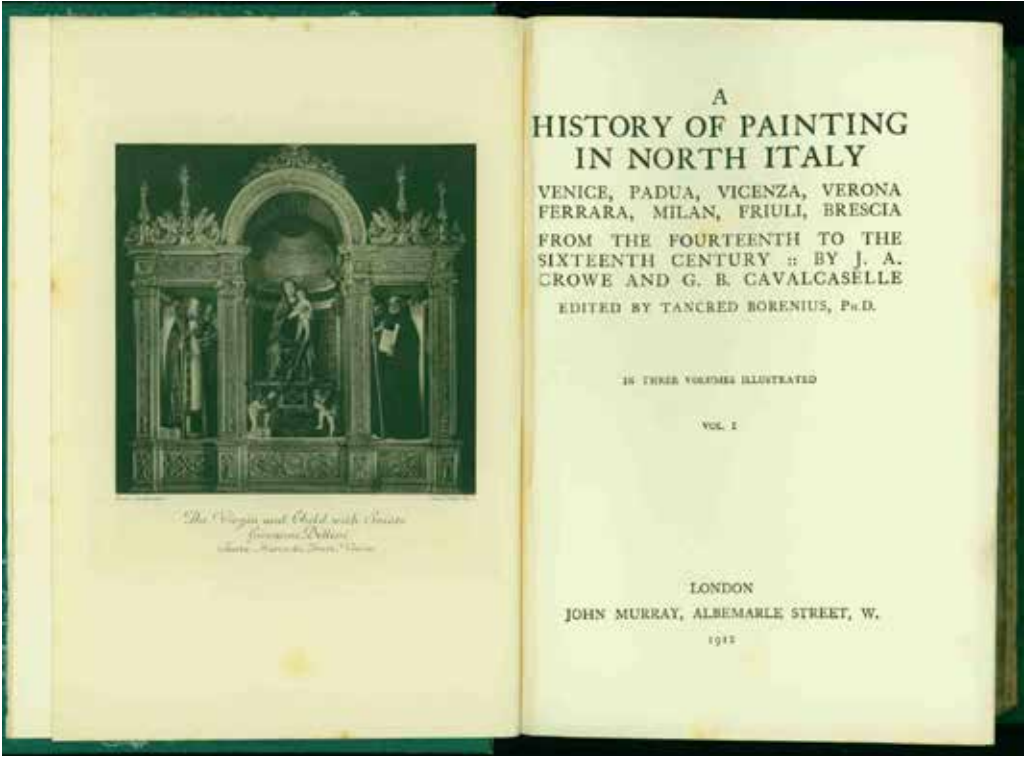
16 **Corbett**, Sir Julian S. [and **Newbolt**, Henry]. **HISTORY OF THE GREAT WAR**. Based on Official Documents by Direction of the Historical Section of the Committee of Imperial Defence. **NAVAL OPERATIONS**. 5 vols. plus 4 cases of maps, First Edition; Vol. I, To the Battle of the Falklands December 1914; pp. [ii], xiv, 470, [2](blank); 18 folding maps and charts in separate cloth case & 13 maps, plans & diagrams in text volume (some folding & coloured), 4 appendices; Vol. II, pp. xii, 448; 18 plans (mostly folding), 3 appendices; Vol. III, pp. [ii], xiv, 470, [2](blank); 7 plans & diagrams in volume and 46 folding maps and plans in separate cloth case, 9 appendices; Vol. IV, pp. [ii], xiv, 412; 12 folding coloured maps in separate cloth case & 11 plans & diagrams (some folding) in text vol., 2 appendices; Vol. V, pp. xx, 452; 11 plans & diagrams (some folding) in text volume & 31 folding maps and diagrams in separate cloth case, 11 appendices; index to each vol.; original cloth (some occasional very slight external wear & discolouration); a very good, clean and complete set, with all the maps and plans in fine condition; very scarce. London; Longmans, Green & Co.; 1920, 1921, 1923, 1928, 1931. ****The first author, Corbett, died only a few hours after completing the third volume which was seen through the press by E. Y. Daniel. The first three volumes cover events up to and including the Battle of Jutland and cover all the events in the Dardanelles and the evacuation of Gallipoli. The fourth and fifth volumes, completing the work to the end of the war, were compiled by Henry Newbolt.* #22720 **A\$950.00**



17 Coxe, William. **TRAVELS IN SWITZERLAND**, and in the Country of the Grisons: In a series of letters to William Melmoth, Esq. from William Coxe, M.A. F.R.S. F.A.S. Rector of Bemerton; Member of the Imperial Oeconomical Society of St. Petersburg, of the Royal Academy of Sciences at Copenhagen, and Chaplain to His Grace the Duke of Marlborough. In three volumes. The Second Edition. 3 vols., Second Edition; Vol. I, pp. xiv, 410; very large folding map (a couple of minor tears at folds), 2 plates; Vol. II, [iv], iv, 432(last blank); folding map, 3 plates (2 folding); Vol. III, pp. xii, 420, [28](last blank); appendix, index; full contemporary calf (rebacked, with original backstrips preserved); a very good set. London; Printed for T. Cadell, in the Strand; 1791. ****The third volume contains a detailed list of the fauna of Switzerland. Coxe's travels were first published in 1779 under the title "Sketches of the natural, civil and political state of Switzerland" and published under this new title, illustrated for the first time, in 1789. Formerly a curate at Denham, near Uxbridge, Coxe became tutor to the eldest son of the Duke of Marlborough, and two years later undertook his travels through Switzerland in the capacity of travelling tutor to the son of the Earl of Pembroke. Coxe is credited with being the first to apply notions of the "Picturesque" to Switzerland, and with being one of the first to write in such a way as to open the country up to touristic possibilities (see Abbey).* #12295 **A\$450.00**



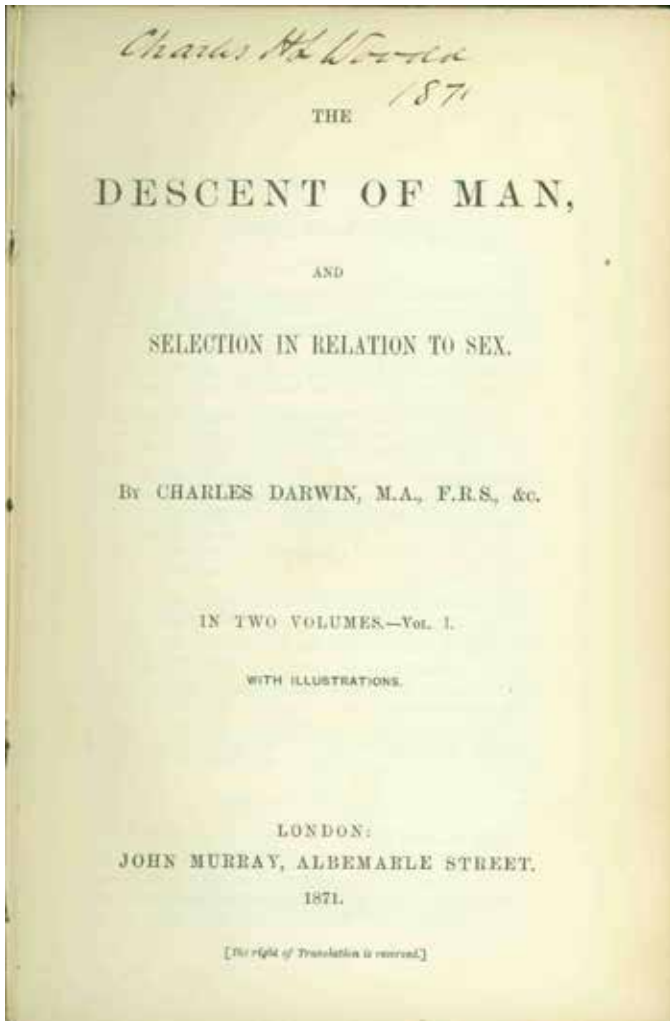
- 18 Crowe, J. A. and Cavalcaselle, G. B. **A HISTORY OF PAINTING IN NORTH ITALY.** Venice, Padua, Vicenza, Verona, Ferrara, Milan, Friuli, Brescia. From the Fourteenth to the Sixteenth Century. Edited by Tancred Borenius, Ph.D. In three volumes illustrated. 3 vols., Second Edition; Vol. I, pp. xii, 300; 75 plates, Vol. II, pp. x, 458; 73 plates, Vol. III, pp. x, 582; 59 plates, bibliography, index of artists, index of places; original cloth (a little flecked; some minor foxing); top edges gilt; a very good set. London; John Murray; 1912. #22044 **A\$95.00**



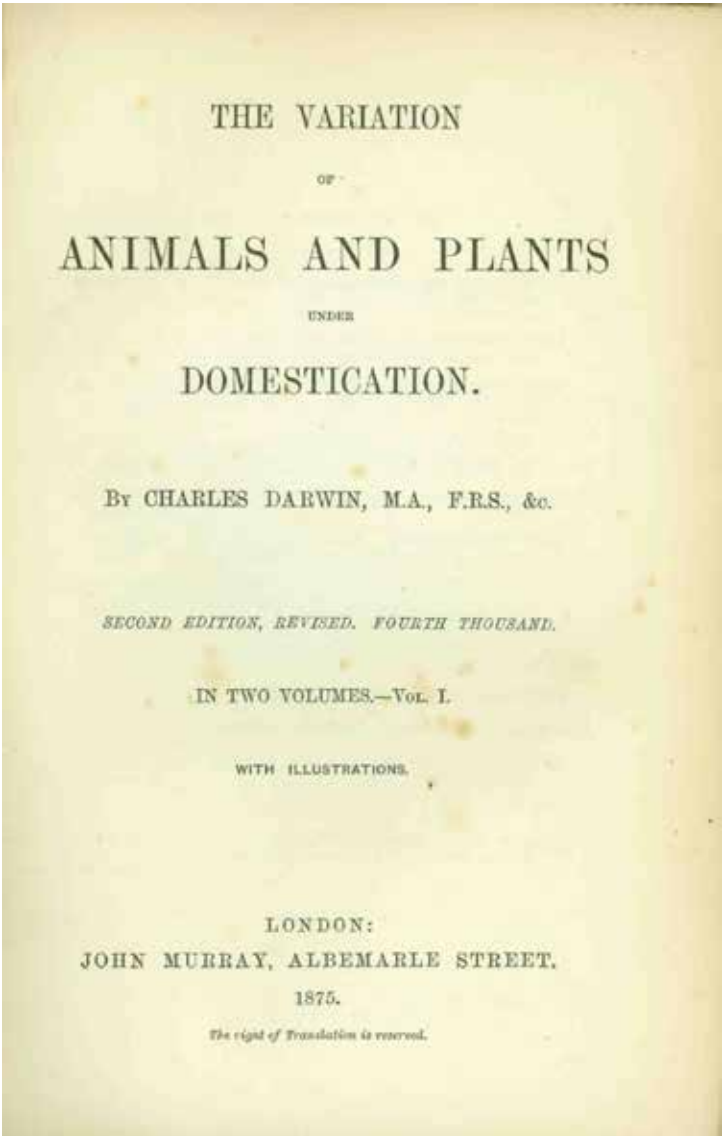
AN ASSOCIATION COPY

- 19 **Darwin, Charles. *THE DESCENT OF MAN*, and Selection in Relation to Sex.** By Charles Darwin, M.A., F.R.S., &c. In two volumes.—Vol. I [II]. With Illustrations. 2 vols., cr. 8vo, First Edition, First Issue; Vol. I, pp. viii, 424, 16(adverts. dated January, 1871); 25 text illustrations; Vol. II, pp. [ii](blank), x, 472, 16(adverts. dated January, 1871); 51 text illustrations, extensive index; uncut in the original green cloth, spines gilt (spine ends slightly rubbed; two leaves in Volume I slightly browned from former loose insertion of a clipping; preliminary pages & advertisement leaves foxed); a very good set; rare. London; John Murray; 1871. ****Freeman* 937 — *the first issue with the Errata on verso of title-page to Volume II, and Page 297 of Volume I commencing 'transmitted ...'* This is the larger of *Freeman's* two variants, with board heights of 195 mm. A preliminary issue, known only in Darwin's own copy, has Volume I dated 1870. As *Freeman* notes: the word 'evolution' occurs, for the first time in any of Darwin's works, on Page 2 of the first volume of this first edition, before its appearance in the sixth edition of the 'Origin' in the following year.

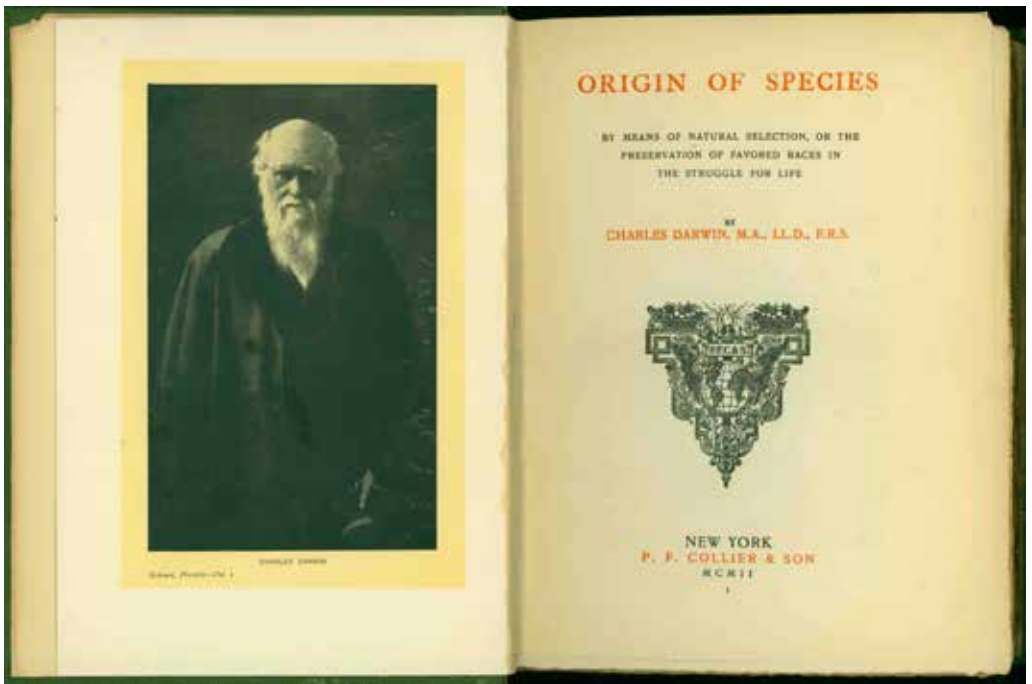
This set has the contemporary signature of Charles H L Woodd, 1871 on title-pages. Charles Henry Lardner Woodd (1821-1893) was an amateur geologist and correspondent of Darwin on geological and other matters. His sister, Ellen Sophia Woodd, married Darwin's cousin William Darwin Fox, a close friend and extensive correspondent of Darwin. It is probably through this family connection that Woodd and Darwin became acquainted. #66512 **A\$7500.00**



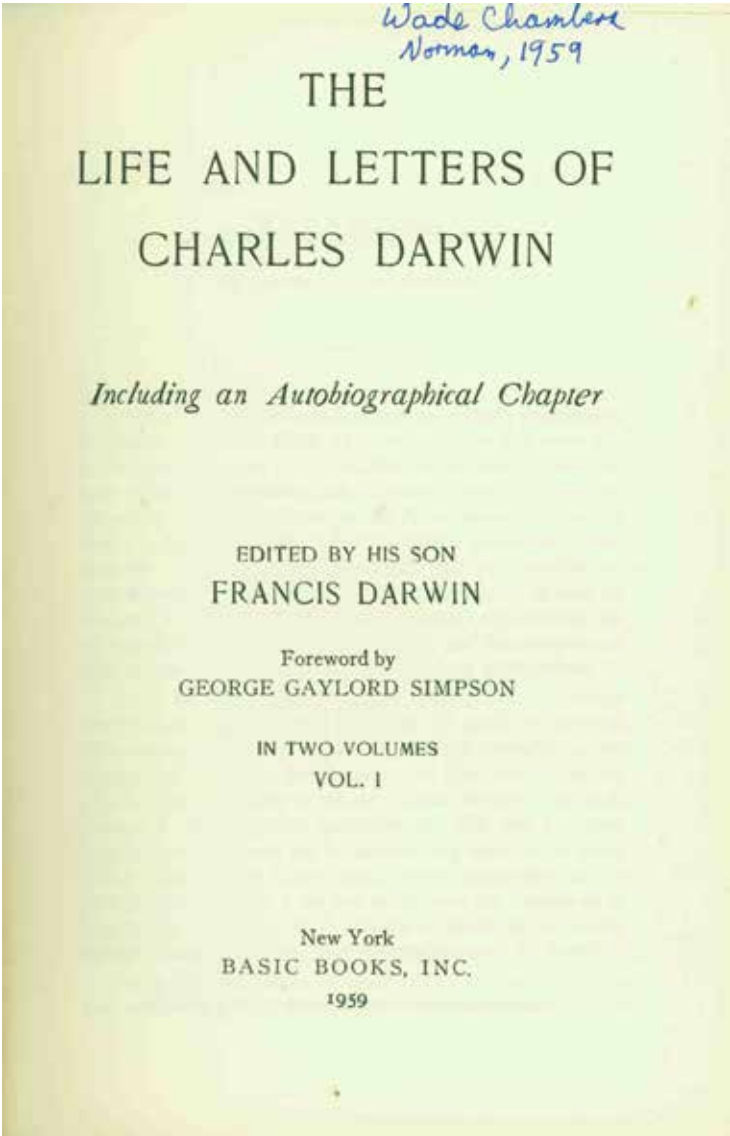
20 Darwin, Charles. **THE VARIATION OF ANIMALS AND PLANTS UNDER DOMESTICATION.** By Charles Darwin, M.A., F.R.S., &c. Second Edition, Revised. Fourth Thousand. In two volumes.—Vol. I [II]. With illustrations. London: John Murray, Albemarle Street. 1875. The right of Translation is reserved. 2 vols., cr. 8vo, Second Edition; Vol. I, pp. [ii], xiv, 474(last adv.); 43 illustrations; Vol. II, pp. [ii], x, 496(last colophon only), 32(adv., dated January, 1876); index; original cloth (Vol. I slightly marked); uncut & portion of Vol. II unopened; (neat name of former owner on preliminary blanks); a very good, sound & clean set; scarce. London; John Murray; 1875. ****Freeman 880. In this work, the first issue of the Second Edition, DARWIN first states his theory of PANGENESIS.* #66710 **A\$1000.00**



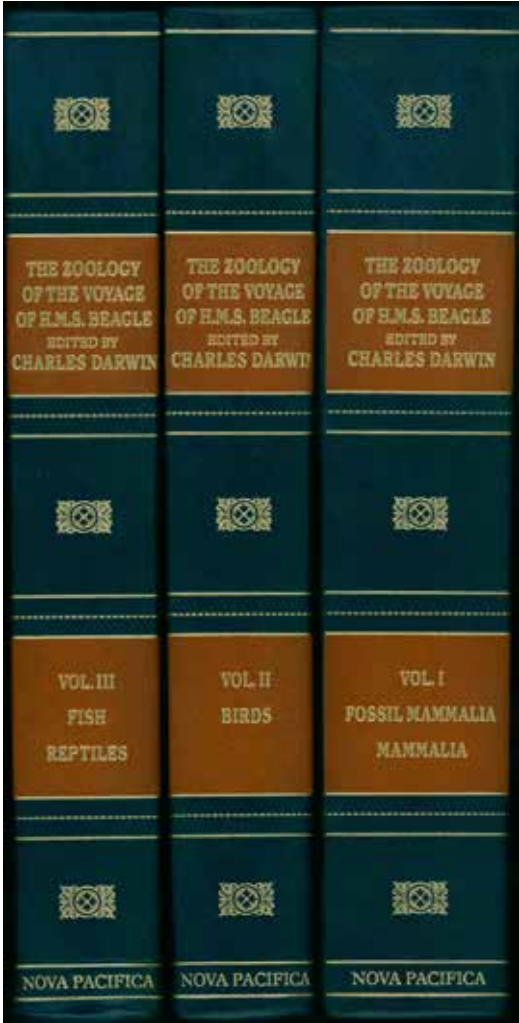
- 21 **Darwin, Charles. *THE ORIGIN OF SPECIES.*** By Means of Natural Selection, or the Preservation of Favored Races in the Struggle for Life. By Charles Darwin, M.A., LL.D., F.R.S. 2 vols. in 1, f'cap 4to in 12s; pp. [iv], 3-394(last blank), 356, [6](blank); portrait frontis., title-page in red & black, full-page diagram, glossary, index; original green cloth, top edge gilt, others uncut; a very good copy. New York; P. F. Collier & Sons; MCMII [1902]. ****Freeman 490. A reprint of the Sixth Edition. [with]*
- Darwin, Charles. *THE DESCENT OF MAN*** and Selection in Relation to Sex. By Charles Darwin, M.A., LL.D., F.R.S. Part One [Two]. 2 vols., f'cap 4to in 12s; Vol. I, pp. [iv], 3-430, [2](blank); 26 figs.; Vol. II, pp. [iv], 431-868, [4](blank); 356, 52 figs., extensive index; title-pages in red & black; original green cloth, top edges gilt, others uncut; a very good copy. New York; P. F. Collier & Sons; MCMII [1902]. ****Freeman 1004. A reprint of the Second Edition. [with]*
- Darwin, Charles. *JOURNAL OF RESEARCHES.*** By Charles Darwin, M.A., LL.D., F.R.S. F'cap 4to in 12s; pp. [iv], 588(last blank); title-page in red & black, several illustrations in text, index; original green cloth, top edge gilt, others uncut; a very good copy. New York; P. F. Collier & Sons; MCMII [1902]. ****Freeman 101. Together comprising volumes 1, 2-3, and 4 of Library of Universal Literature, Part I Science; with signature and small name stamp of former owner on endpapers; a nice set. #66537*
- A\$165.00**




- 22 **Darwin, Charles: THE LIFE AND LETTERS OF CHARLES DARWIN.**
Including an Autobiographical Chapter. Edited by his Son, Francis Darwin.
Foreword by George Gaylord Simpson. In two volumes. Vol. I [II]. 2 vols., Facsimile
Edition; Vol. I, pp. xxii, 558, [6](blank); 4 plates; Vol. II, pp. [x], 562; frontispiece
& facsimile with facing transcription, 4 appendices, index; original cloth (spines
faded; name on title-pages); a very good set in original slipcase (rubbed & repaired).
New York; Basic Books, Inc.; 1959. ****Freeman 1501. A facsimile of the two-volume
Appleton edition (1888) of the original three-volume edition, with the addition of the
Foreword by Simpson.* #65661 **A\$85.00**



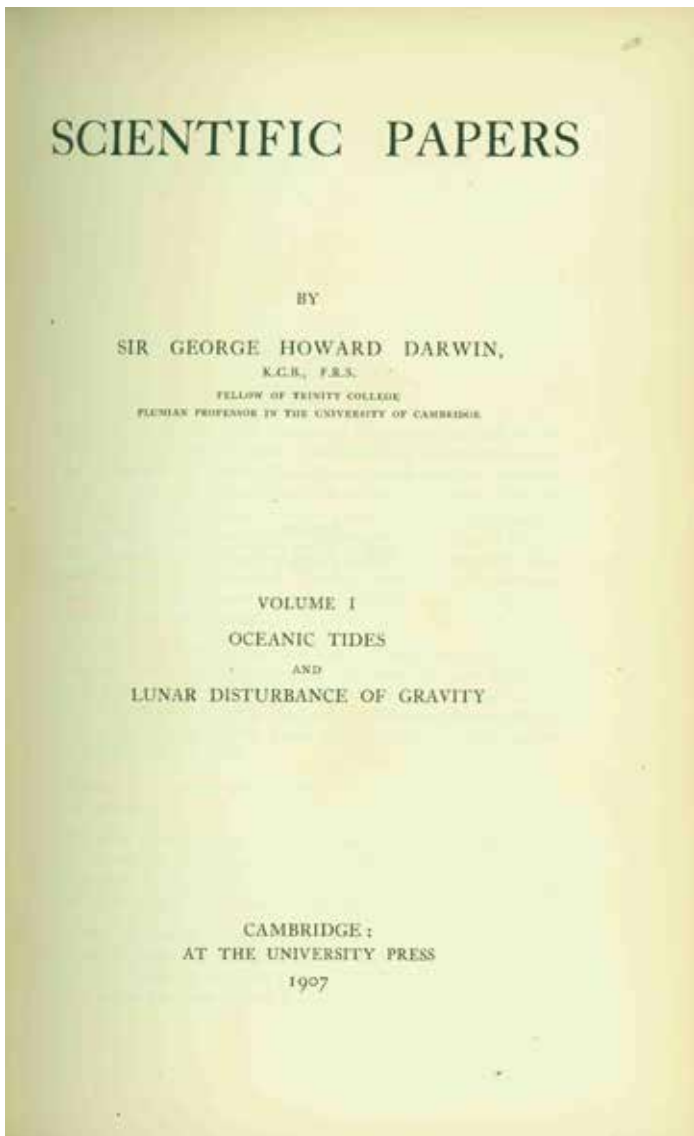
23 **Darwin, Charles; Editor. THE ZOOLOGY OF THE VOYAGE OF H.M.S. BEAGLE**, During the Years 1832-1836. Edited by Charles Darwin. Facsimile Reprint 1980. 5 parts in 3 vols., roy. 4to, Facsimile Edition; [Vol. 1], pp. 30(Introductory matter), 2 maps; Part I, pp. [ii], iv, iv, 114(last 3 blank); 32 plates (3 folding); Part II, pp. [iii]-xii, vi, [ii], 98; 32 very fine coloured plates of mammals & 3 b/w. plates; [Vol. 2], Part III, pp. 6, [viii], ii, [3]-156, [8]; 50 very fine coloured plates of birds (after lithographs by JOHN & ELIZABETH GOULD); appendix, index to the species; [Vol. 3], Part IV, pp. 6, xvi, 172; 29 plates; Part V, pp. [ii], vi, 52; 20 plates; in all 2 maps, 82 fine coloured plates & 84 b/w. plates (3 folding); original quarter leather with linen sides, marbled endpapers, gilt spines; (a slight bump to upper corners of Vol. III); a nice set; scarce. Wellington; Nova Pacifica; 1980. ****Freeman 9b (in Additions and Corrections to Second Edition of 1977 to 1 January, 1986 - limited circulation, University College London for the Author). [Originally published London, Smith Elder, 1839-43 - Freeman 9; Spence 342]. Part I: Fossil Mammalia, by Richard Owen, with a Geological Introduction by Charles Darwin. 32 fine lithographic plates, well reproduced (3 folding). Part II: Mammalia, described by George R. Waterhouse, with a Notice of their Habits and Ranges by Charles Darwin. 32 fine coloured reproductions from the original handcoloured lithographs and 3 b/w. lithographic plates. Part III: Birds, by John Gould. 50 fine coloured lithographs by John & Elizabeth Gould, and extensive notes from Darwin's field records on habits, ecology and distribution. Part IV: Fish, by the Rev. Leonard Jenyns. 29 fine lithographic plates. Part V: Reptiles, by Thomas Bell. 20 fine lithographic plates. The work is well-produced, with great care taken to present this magnificent work in a style to do justice to the original. The text & b/w. plates are on a high quality, heavyweight, "antique finish" paper, and the coloured plates on high quality, matt-finish, art paper with blank text leaves behind to eliminate show-through of the letterpress. The binding is neat and attractive but unpretentious and in keeping the work. The edition was limited to 750 numbered copies world-wide. #9182* **AS\$1100.00**



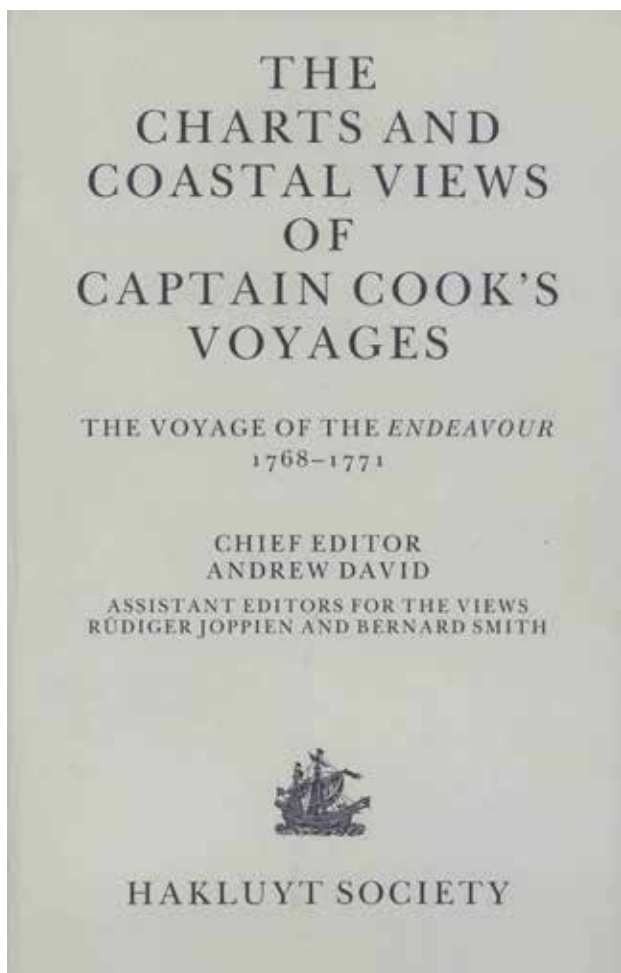
- 24 **Darwin, Erasmus. ZOONOMIA;** or, The Laws of Organic Life. In four volumes. by Erasmus Darwin, M.D. F.R.S. Author of The Botanic Garden. [Four-line quotation from Virgil and six-line translation]. Vol. I [II, III, IV]. The Third Edition, Corrected. London: Printed for J. Johnson, in St. Paul's Church-Yard. 1801. T. Bensley, Printer, Bolt Court, Fleet Street. 4 vols., Third Edition; Vol. I, pp. xiv, 516; 3 plates (2 hand-coloured); Vol. II, pp. [iv], 566(last blank), [2](Directions to the Binder, verso colophon only); 4 plates (3 hand-coloured), index to the articles; Vol. III, pp. xvi, 512; 3 plates; Vol. IV, pp. [ii], 494(last colophon only); 1 plate, index to the classes; contemporary half calf, with marbled sides; a fine, clean set. London; J. Johnson; 1801. ****An important early attempt at a classification of biology and medicine in health and disease.* #66795 **A\$1500.00**



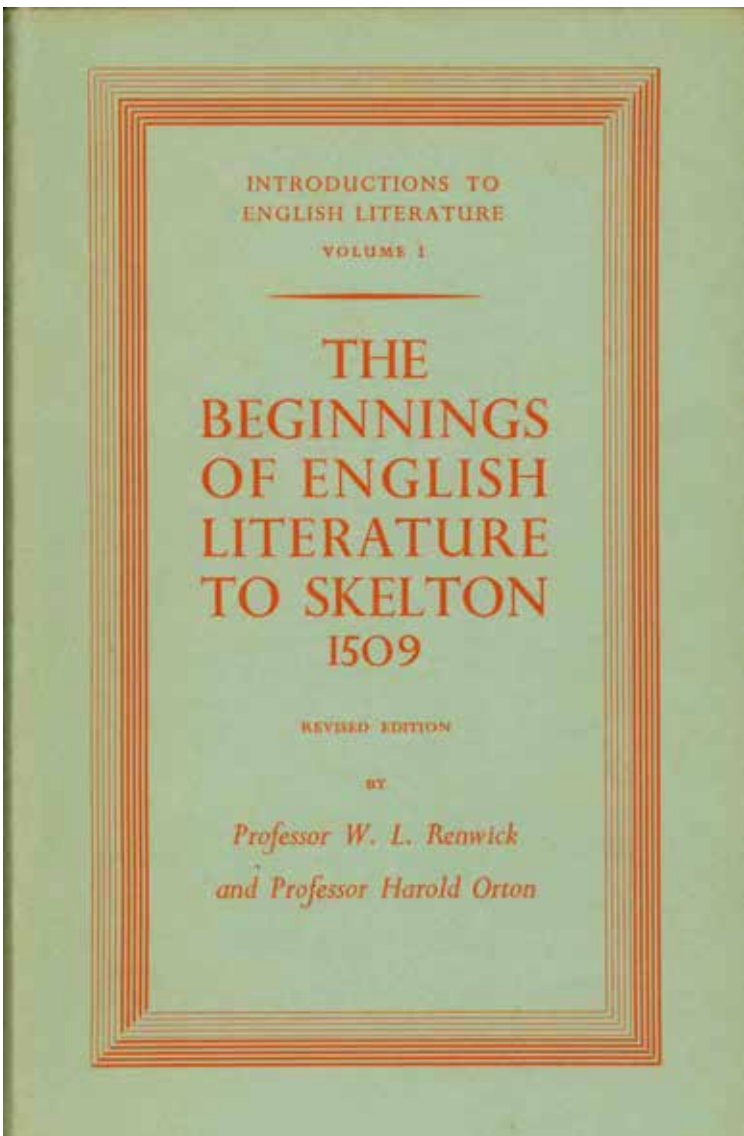
- 25 **Darwin, Sir George Howard. **SCIENTIFIC PAPERS.**** 4 vols., super roy. 8vo, First Edition; Volume I, Oceanic Tides and Lunar Disturbance of Gravity, pp. [ii], xvi, 464 (last blank); 1 plate, a few figures, several tables; Volume II, Tidal Friction and Cosmogony, pp. xvi, 516; several figures, several tables; Vol. III, Figures of Equilibrium of Rotating Liquids and Geophysical Investigations, pp. xvi, 528 (last blank); a few figures, a few tables, Errata slip; Vol. IV, Periodic Orbits and Miscellaneous Papers, pp. xx, 592; 4 plates, several figures, several tables, appendix; chronological list of papers and index to each volume; original blue cloth, with bevelled edges, spines gilt; a fine, clean, ex-library set, with very slight marking to spines from removal of labels, and a single stamp and bookplate to pastedowns; very scarce. Cambridge; at the University Press; 1907-08-10-11. ****Sir George Darwin (1845-1912) was the second son of Charles Darwin. After studying mathematics at Cambridge he read for the Bar, but soon returned to science at Cambridge, where in 1883 he was appointed Plumian Professor of Astronomy and Experimental Philosophy. A further slim supplementary volume with a biographical memoir by his brother Francis and a couple of lectures was posthumously published in 1916.* #65695 **A\$225.00**



- 26 **David, Andrew** [C. F.]; Chief Editor. **THE CHARTS & COASTAL VIEWS OF CAPTAIN COOK'S VOYAGES.** Volume One. The Voyage of the Endeavour 1768-1771. Volume Two. The Voyage of the Resolution and Adventure, 1772-1775. Volume Three. The Voyage of the Resolution and Discovery 1776-1780. With a Descriptive Catalogue of all the known original surveys and coastal views and the original engravings associated with them together with the running journal of James King 1779-80. Assistant editors for the views Rudiger Joppien and Bernard Smith, with an essay on Russian charts of the North Pacific by Alexei V. Postnikov. 3 vols., demy folio, First Edition; Vol. I, pp. lxiv(introduction), 328; mounted coloured frontispiece, 17 plates (mostly full-page & half-page) to introduction, biographical notes, publication notes, bibliography, descriptive catalogue with 320 illustrations, index (to introduction); Vol. II, pp. c, 332; coloured frontispiece, 40 plates (23 coloured), biographical notes, publication notes, bibliography, descriptive catalogue with over 250 illustrations, index (to introduction); Vol. III, pp. cxxvi(introduction), 320(last blank); folding map at end, coloured portrait frontispiece, 46 illustrations to introduction (22 coloured), bibliography & 5 appendices to introduction, lavishly illustrated descriptive catalogue, indices to introduction and to King's Journal; Supplement, Addenda & Corrigenda for all three voyages; a fine set in original buckram, gilt, in dustwrappers (dustwrapper to first volume, only, a little silverfished). London; Hakluyt Society [Vol. I in association with the Australian Academy of the Humanities]; 1988-1992-1997 [1998]. ****A most useful and interesting complement to The Art of Captain Cook's Voyages, published a few years ago and an essential accompaniment to The Journals of Captain Cook on his Voyages of Discovery, edited by Beaglehole and published 1955-67. All but the third volume are now out-of-print.* #3791 **A\$1650.00**



- 27 [Dobree, Bonamy; General Editor]. **INTRODUCTIONS TO ENGLISH LITERATURE.** 5 vols., Second (revised) Edition, Complete; Vol. I, pp. [3]-450 (complete, as issued); Vol. II, pp. 384 (last 3 blank); Vol. III, pp. 320; Vol. IV, pp. 360; Vol. V, pp. x, 376, [2] (blank); bibliography; index to each vol.; original papered boards; (former owner's name on front endpapers); a very good set in slightly worn & foxed dustwrappers. London; The Cresset Press; 1952-51-50-50-58. ****Vol. I, The Beginnings of English Literature to Skelton, 1509, by W. L. Renwick and Harold Orton; Vol. II, The English Renaissance 1510-1688, by V. de Sola Pinto, With a Chapter on Literature and Music by Bruce Pattison; Vol. III, Augustans and Romantics 1689-1830 by H. V. D. Dyson and John Butt, With chapters on Art, Economics and Philosophy by Geoffrey Webb, F. J. Fisher, and H. A. Hodges; Vol. IV, The Victorians and After 1830-1914, by Edith C. Batho and Bonamy Dobree, With a chapter on Economic Background by Guy Chapman; Vol. V, The Present Age, after 1920 by David Daiches.* #28262 **A\$75.00**




- 28 **Feltrinelli, Giannalisa:** **THE GIANNALISA FELTRINELLI LIBRARY.** 6 vols., 4to; Part One: Incunabula and Other Italian Early Printed Books, pp. 182; Part Two: Italian Renaissance Manuscripts and Autograph Letters, pp. 196; Part Three: Fine Italian Illustrated Books, pp. 164; Parte Quarta: L'Italia delle Regioni dal Medioevo al Risorgimento, pp. 212; Part Five: The Regional Mapping of Renaissance Italy, pp. 106; Part Six: The Arts Fetes and History of Italy, pp. 278; very numerous coloured & b/w. illustrations, bibliogs.; lists of prices realised loosely inserted in all but last part; original pictorial stiff wrappers; a fine set. New York, London and Roma; Christie's; 1997-98. ****A magnificent and comprehensive collection comprising 1846 lots of all things relating to early Italy.* #52519 **A\$45.00**

The Giannalisa Feltrinelli Library

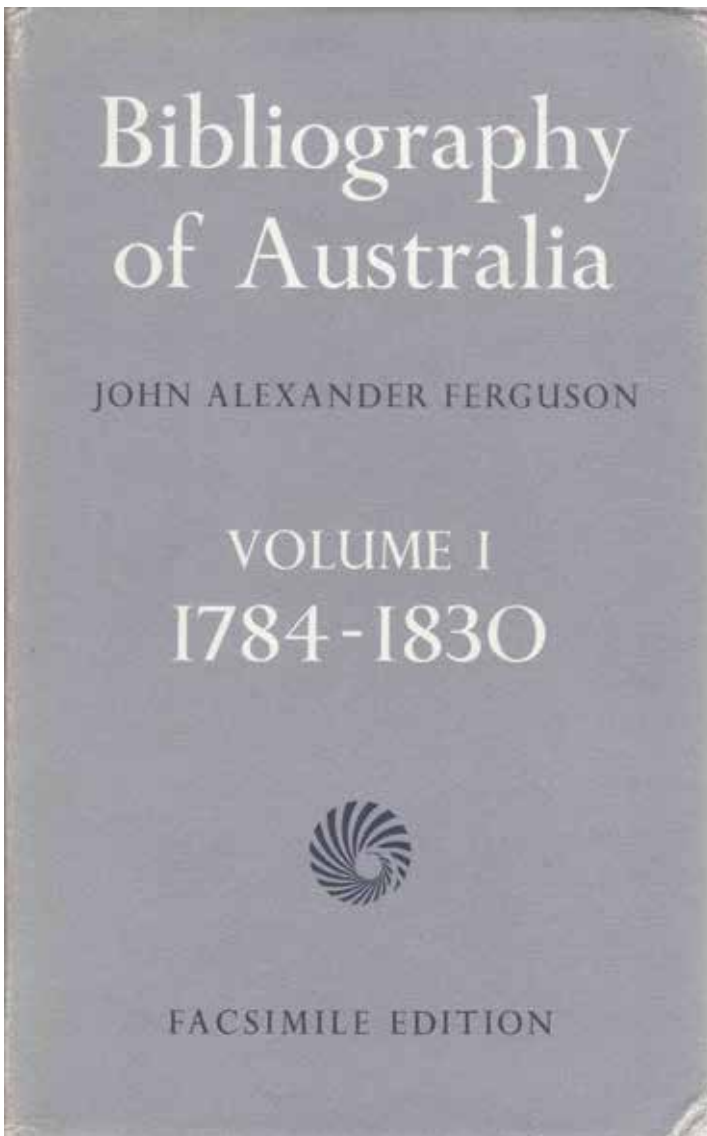
Part One

Tuesday, 7 October 1997




CHRISTIE'S
NEW YORK


- 29 **Ferguson, John Alexander. BIBLIOGRAPHY OF AUSTRALIA.** [1784-1900]. 7 vols., roy. 8vo, Vols. I-IV, Facsimile Editions, Vols. V-VII, First Editions; Vol. I, 1784-1830, pp. viii, xii, [ii], 542(last 2 blank); 32 plates, index; Vol. II, 1831-1838, pp. viii, x, [ii], 568; 39 plates, addendum, index; Vol. III, 1839-1845, pp. viii, xii, [ii], 632; 37 plates, addenda, index; Vol. IV, 1846-1850, pp. viii, xii, [ii], 734(last colophon only); 38 plates, addendum, corrigenda, index; Vol. V, 1851-1900, A-G, pp. xiv, 1150(last 4 blank); 36 plates; Vol. VI, 1851-1900, H-P, pp. viii, 1144(last 3 blank); 37 plates; Vol. VII, 1851-1900, Q-Z, pp. xii, 1076(last blank); 37 plates; (in total nearly 6,000 pages, 256 plates); original buckram; a nice set (Vols. I-IV in slightly worn dustwrappers, these a little unevenly faded as usual). Canberra; National Library of Australia; 1975-76 [and Sydney, Angus and Robertson Ltd, 1963-69]. ****All volumes are now out-of-print. This is the most important single work of Australian historical and bibliographical reference, containing about 20,000 entries, and despite the now-accumulated substantial number of errors and omissions, a remarkable achievement and probably one of the best and most detailed national bibliographies in existence.* #43350 **A\$450.00**



- 30 [Finden, William]. **THE PORTS, HARBOURS, WATERING-PLACES, AND COAST SCENERY OF GREAT BRITAIN.** Illustrated by Views taken on the Spot, by W. H. Bartlett; with Descriptions by William Beattie, M.D. 2 vols., 4to; Vol. I, pp. [iv], 190; frontispiece & engraved title-page with vignette and 64 very fine steel-engraved plates, 1 woodcut illust. in text, appendix; Vol. II, pp. [iv], 156(last blank); frontispiece & engraved title-page with vignette and 58 very fine steel-engraved plates; contemporary ornately gilt full hard-grained morocco (slight wear to foot of front joint to Vol. II); all edges gilt; a very fine, clean set; scarce in such condition. London; George Virtue; 1842. ****This book was commenced by the Findens and first published in 1838 with a much smaller complement of plates. It is consequently usually known as Finden's Ports and Harbours: the title given on the additional engraved title-pages is "Finden's Views of the Ports, Harbours & Watering Places of Great Britain, Continued by W. H. Bartlett." The plates conform exactly to the lists given in the front of each volume, although a few plates are misplaced and all are delicately and beautifully hand-coloured. The book has been expertly oversewn and neatly recased in its original contemporary binding (which would probably have employed a gutta percha "perfect" binding—notorious for perishing), but there is no sign of any cleaning or washing. We can find no historical record of coloured copies, so this set has since been coloured, presumably at the time of sewing some time in the twentieth century. The colouring is carefully and beautifully executed to a high standard and makes for a most attractive book.*
#15960 **A\$1250.00**



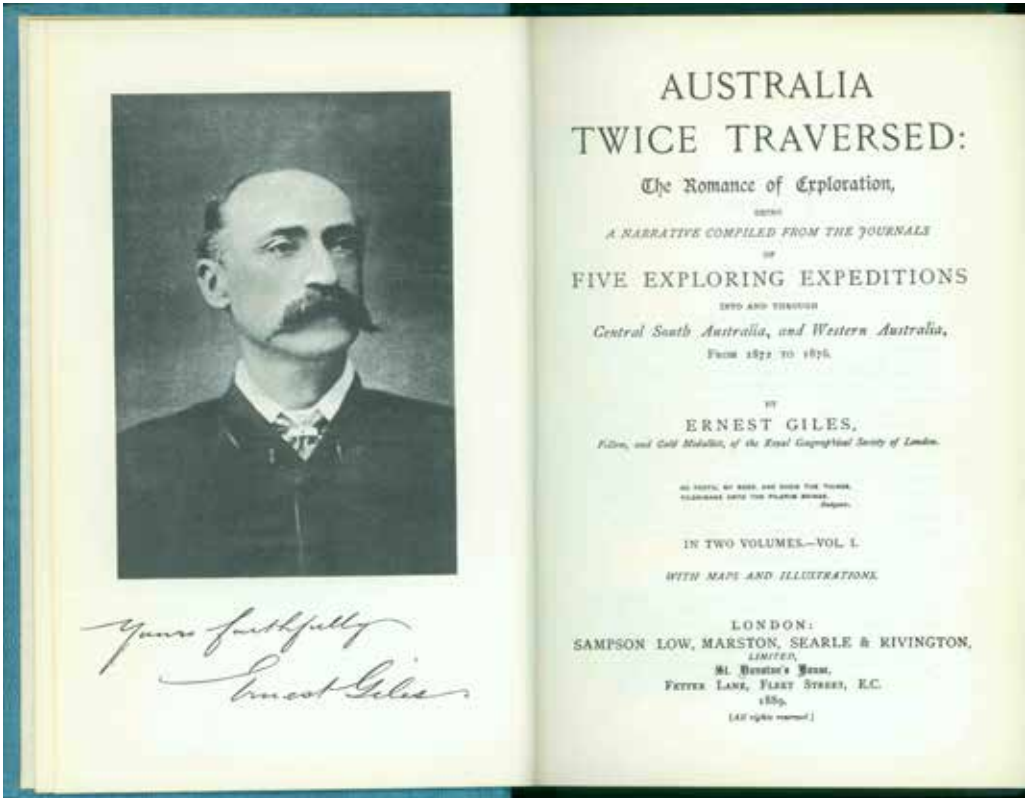
31 **Flinders, Matthew. *A VOYAGE TO TERRA AUSTRALIS***; undertaken for the Purpose of Completing the Discovery of that Vast Country, and Prosecuted in the Years 1801, 1802, and 1803, in His Majesty's Ship the Investigator, and subsequently in the Armed Vessel Porpoise and Cumberland Schooner. With an Account of the Shipwreck of the Porpoise, Arrival of the Cumberland at Mauritius, and Imprisonment of the Commander during Six Years and a Half in that Island. By Matthew Flinders, Commander of the Investigator. In two volumes with an Atlas. 3 vols., super roy. 4to; First Facsimile Edition; Vol. I, pp. [iv], xx, cciv(Introduction), 270(last blank); 4 plates; Vol. II, pp. [iv], 614(last blank); 5 plates; [Vol. III] Atlas of charts & plates (loose in folding box, as issued); 16 folding charts, 2 double (i.e., in 2 sheets) folding plates of coastal views, 10 folding botanical plates, several tables, appendices; original cloth; (Page xxi of Vol. I misprinted in duplicate in place of Page xix, but the missing page supplied in high quality facsimile); a very good set. Adelaide; Libraries Board of South Australia; 1966. ****Australiana Facsimile Editions, No. 37. 2150 sets were printed. The nine plates in the text volumes were drawn by WILLIAM WESTALL, landscape draughtsman on the "Investigator". The ten botanical plates in the atlas were drawn by FERDINAND BAUER, botanical draughtsman under ROBERT BROWN, naturalist to the voyage; these plates illustrate BROWN's "General Remarks, Geographical and Systematic, on the Botany of Terra Australis", 1814, and also the botanical Appendix to the "Voyage to Terra Australis". The Introduction contains a summary of earlier voyages to the Australasian Region, including an account of BLIGH's second voyage in the "Providence", in which FLINDERS served. The charts of the Australian Coast produced by Flinders were of high accuracy and were put to practical use for a long period.* #14996 **A\$650.00**



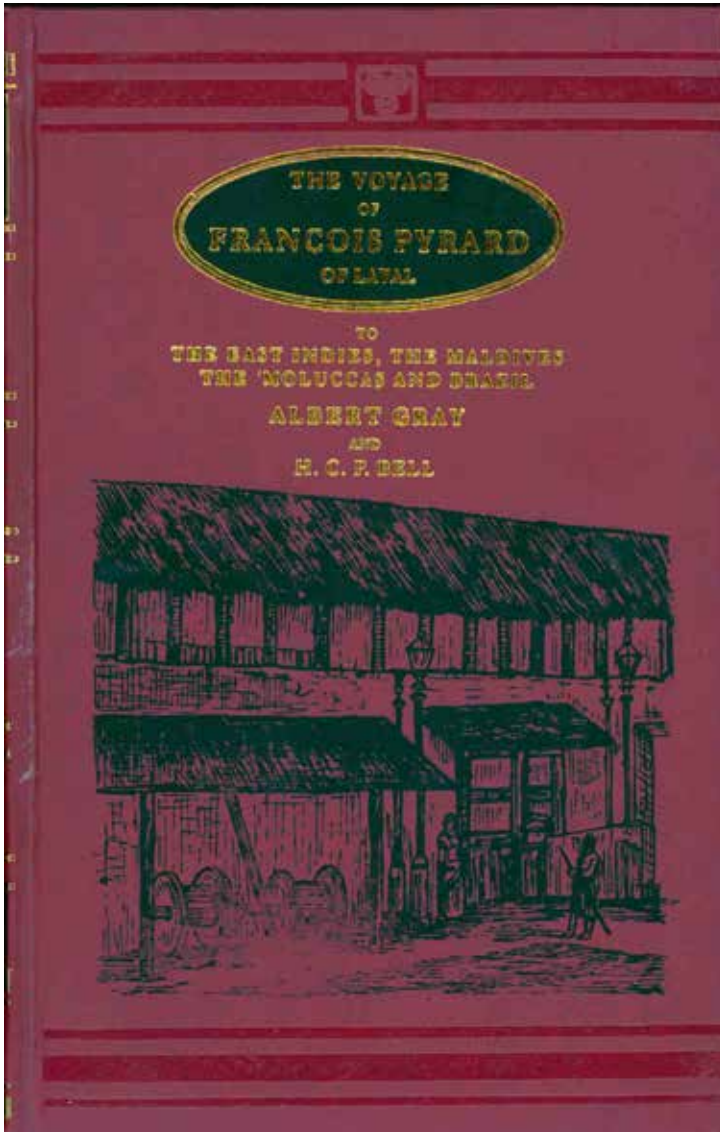
32 **Gibbon, Edward. THE HISTORY OF THE DECLINE AND FALL OF THE ROMAN EMPIRE.** Volume the First [etc.] Oxford. William Pickering, London; and Talboys and Wheeler, Oxford. M D CCCXXVII. 8 vols. demy 8vo; Vol. I, pp. [iii]-xvi, 466; portrait frontispiece; Vol. II, pp. [iii]-x, 452(last blank); Vol. III, pp. [iii]-x, 500(last blank); Vol. IV, pp. [iii]-x, 520; Vol. V, pp. [iii]-xvi, 512; Vol. VI, pp. [iii]-viii, 464; Vol. VII, pp. [iii]-xii, 550(last blank); Vol. VIII, pp. [iii]-x, 470(last blank); extensive general index; bound without the half-titles in contemporary half calf, gilt, with raised bands on spines, marbled sides and edges; (the marbled sides slightly rubbed); a very fine, clean, crisp and handsome set; scarce. Oxford; D. A. Talboys; 1827. #67705 **A\$750.00**



33 **Giles, Ernest. AUSTRALIA TWICE TRAVERSED:** The Romance of Exploration, being a Narrative Compiled from the Journals of Five Exploring Expeditions into and through Central South Australia, and Western Australia, from 1872 to 1876. 2 vols., Facsimile Edition; Vol. I, pp. [ii], lx, 320; 3 folding maps (partially coloured), 11 plates, 11 text illustrations; Vol. II, pp. [ii], xii, 364; 3 folding maps (partially coloured), 10 plates, 13 text illustrations, botanical appendix of plants collected and arranged by Baron von Mueller, index to each vol.; original vinyl; (name of former owner on front endpapers); a nice set. [Adelaide; Libraries Board of South Australia; 1964]. ****Australiana Facsimile Editions No. 13 (619 sets printed)*. First published London, Sampson Low, 1889. #6477 **AS\$450.00**



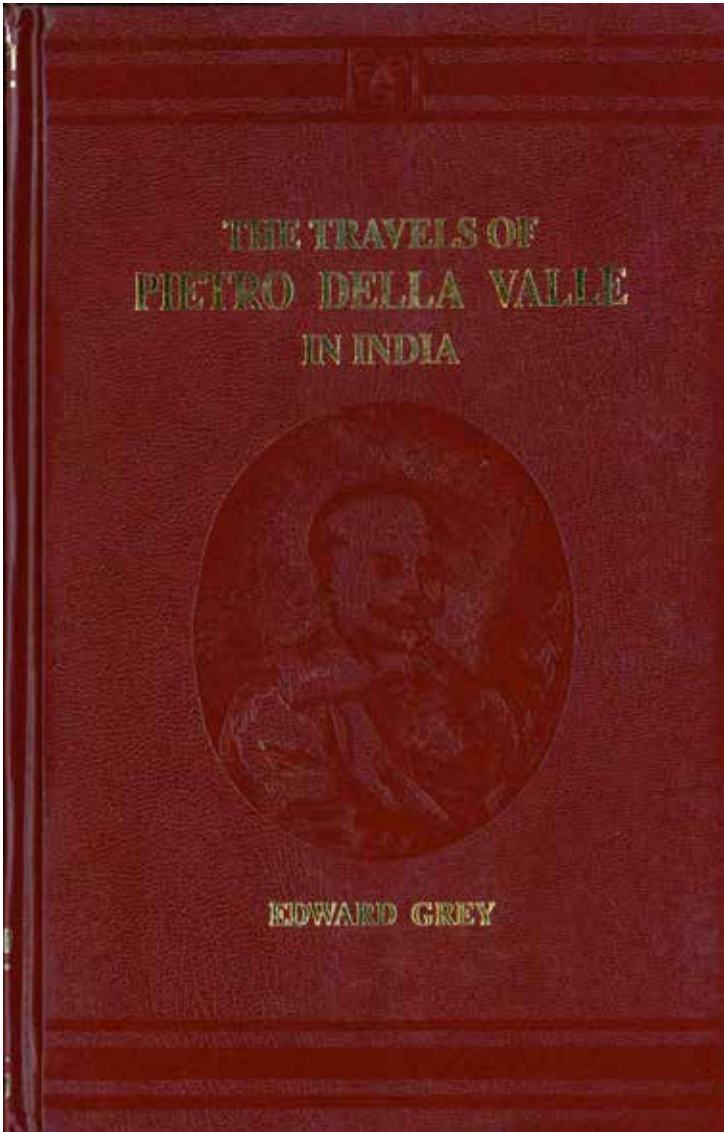
- 34 **Gray, Albert; assisted by H. C. P. Bell. THE VOYAGE OF FRANCOIS PYRARD OF LAVAL** to the East Indies, the Maldives, the Moluccas and Brazil. Translated from the Third French Edition of 1619. 2 vols. in 3, Facsimile Edition; Vol. I, pp. lx, 452; several illustrations; Vol. II, part I, pp. xlviii, 288(last blank); several illustrations; Vol. II, part II, pp. xii, [289]-572; several illustrations & maps (3 folding), dictionary of the Maldivian language, 5 appendices, index; original cloth; a fine set. New Delhi; Asian Educational Services; 2000. ****Originally published by the Hakluyt Society in 1887-90.* #26944 **A\$60.00**




- 35 **Green, H. M. A HISTORY OF AUSTRALIAN LITERATURE.** Pure and Applied. A Critical Review of all Forms of Literature Produced in Australia from the First Books published after the Arrival of the First Fleet until 1950, with Short Accounts of Later Publications up to 1960. 2 vols., med. 8vo, First Edition, Second Impression, with corrections; pp. [ii], xxx, 842; viii, [843]-1470; index; original cloth; a very good set. (Sydney); Angus and Robertson; (1962). #21833 **A\$110.00**



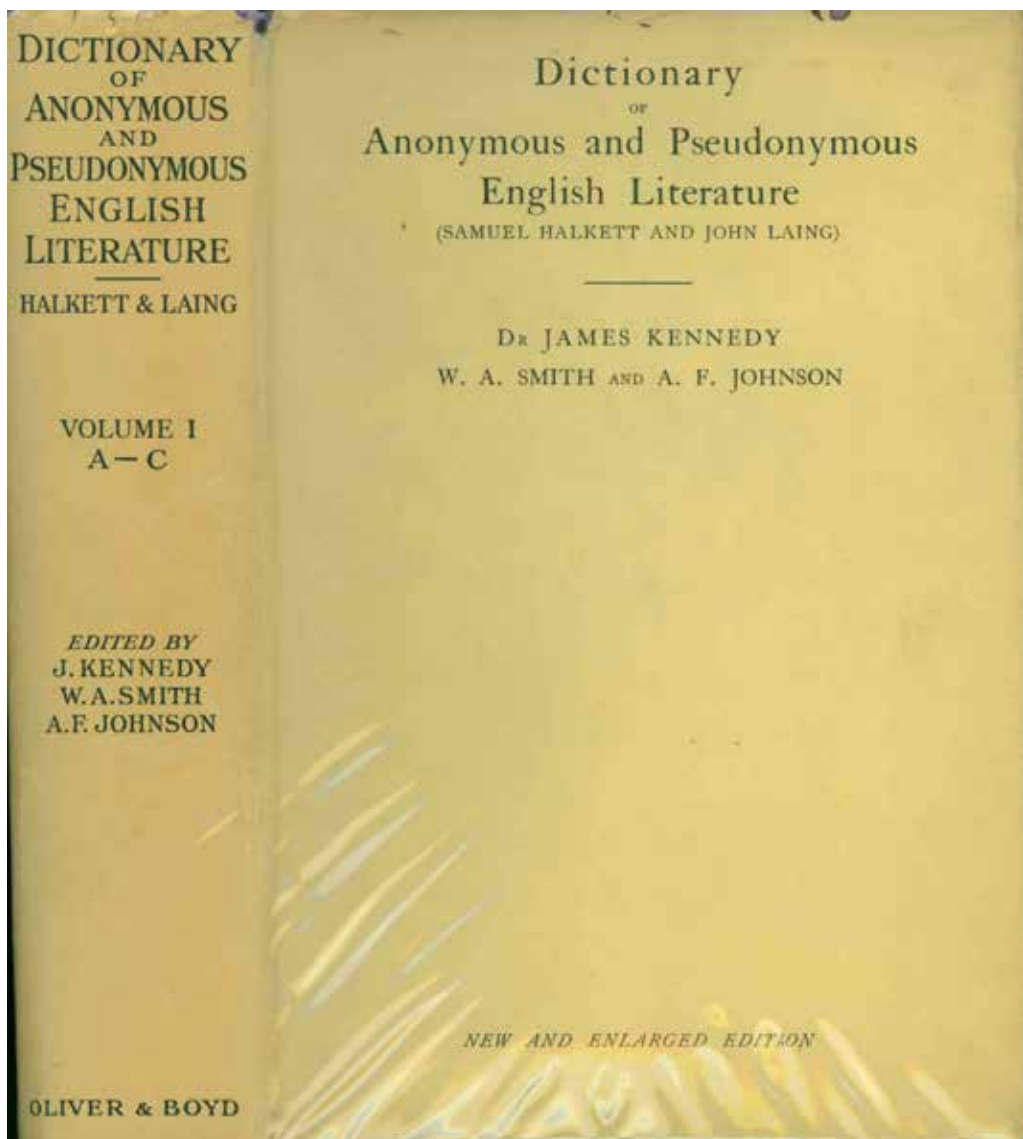
- 36 Grey, Edward. **THE TRAVELS OF PIETRO DELLA VALLE IN INDIA.** From the Old English Translation of 1664, by G. Havers. In two volumes. Edited, with a Life of the Author, an Introduction and Notes. 2 vols., Facsimile Edition; Vol. I, pp. [viii], iv, lvi, 192; portrait frontispiece, 2 folding maps; Vol. II, pp. xii, [193]-454; portrait frontispiece, index; original cloth; a very good set. New Delhi; Asian Educational Services; 1991. ****First published by The Hakluyt Society in 1892.* #27776 **A\$45.00**



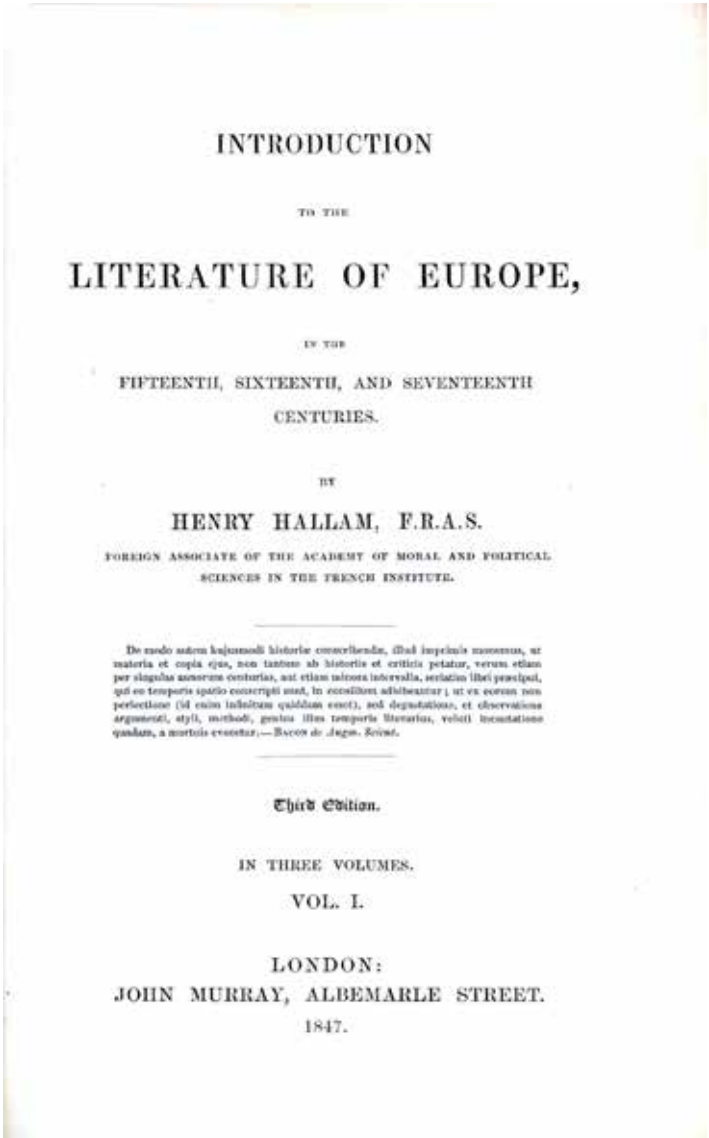
- 37 **Grey, George. JOURNALS OF TWO EXPEDITIONS OF DISCOVERY IN NORTH-WEST AND WESTERN AUSTRALIA**, during the Years 1837, 38, and 39, under the Authority of Her Majesty's Government. Describing many Newly-Discovered, Important and Fertile Districts, with Observations on the Moral and Physical Condition of the Aboriginal Inhabitants, &c. &c. 2 vols., Facsimile of First Edition; Vol. I, pp. xiv, 412, [4](blank); 2 folding maps, 7 coloured & 4 b/w. plates, several text illustrations; Vol. II, pp. viii, 482; coloured frontispiece, 10 b/w. plates, 6 appendices; original papered boards; a fine set in dustwrappers. (Victoria Park, W.A.; Hesperian Press; 1983). ****Originally published London, T. & W. Boone, 1841.* #17044 **A\$250.00**



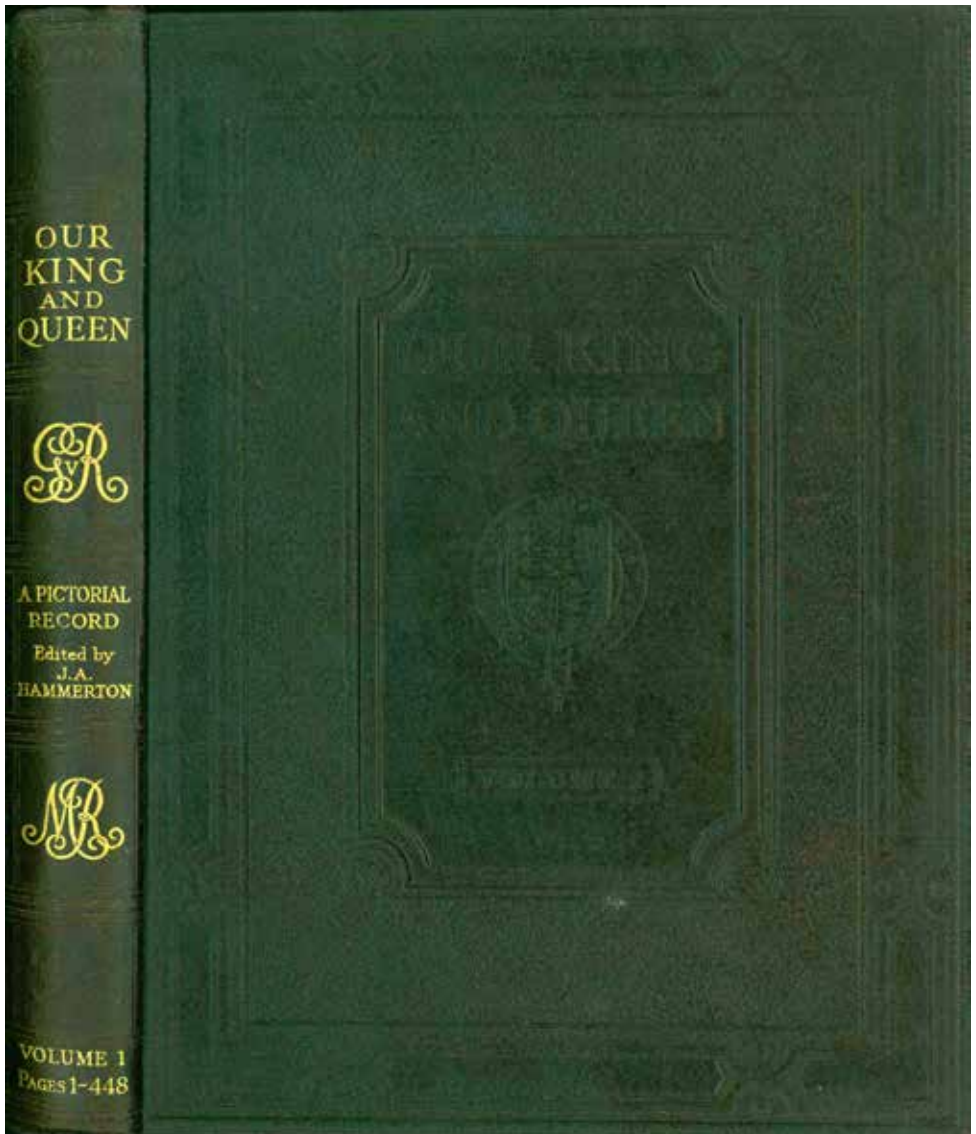
- 38 **Halkett, Samuel & Laing, John: A DICTIONARY OF ANONYMOUS AND PSEUDONYMOUS ENGLISH LITERATURE** (Samuel Halkett and John Laing). New and Enlarged Edition by Dr. James Kennedy, Librarian, New College, Edinburgh, W. A. Smith and A. F. Johnson, Printed Books Department, British Museum [Vols. I-VII]. [Vols. VIII & IX by Dennis E. Rhodes & Anna E. C. Simoni, Printed Books Department, British Museum]. 9 vols., super roy. 8vo; Vol. I, A - C [1926], pp. xxviii, 472; Vol. II, D - G [1926], pp. [iv], 424(last 3 blank); Vol. III, H - L [1928], pp. [iv], 412; Vol. IV, M - P [1928], pp. [iv], 464(last blank); Vol. V, Q - S [1929], pp. [iv], 406, [2](blank); Vol. VI, T - Z and Supplement [1932], pp. [viii], 452(last 3 blank); Vol. VII, Index and Second Supplement [1934], pp. [viii], 588; Vol. VIII, 1901-1950 [First Edition, 1956], pp. viii, 400(last 3 blank); Vol. IX, Addenda to Vols. I-VIII [First Edition, 1962], pp. viii, 480(last blank); original buckram; top edges dyed, others uncut; a fine set in worn dustwrappers. Edinburgh; Oliver and Boyd; 1926-62. ****First published 1882-1888 in four volumes, this enlarged second edition is the foremost reference on the subject.* #45598 **A\$950.00**




- 39 **Hallam, Henry.** **INTRODUCTION TO THE LITERATURE OF EUROPE,** in the Fifteenth, Sixteenth, and Seventeenth Centuries. 3 vols., Third Edition; Vol. I, pp. xxviii, 576(last 2 blank); Vol. II, pp. xii, 560(last blank); Vol. III, pp. xii, 668; index; original cloth (spines faded), with original paper labels; entirely uncut; a very nice set; scarce. London; John Murray; 1847. #26504 **A\$175.00**



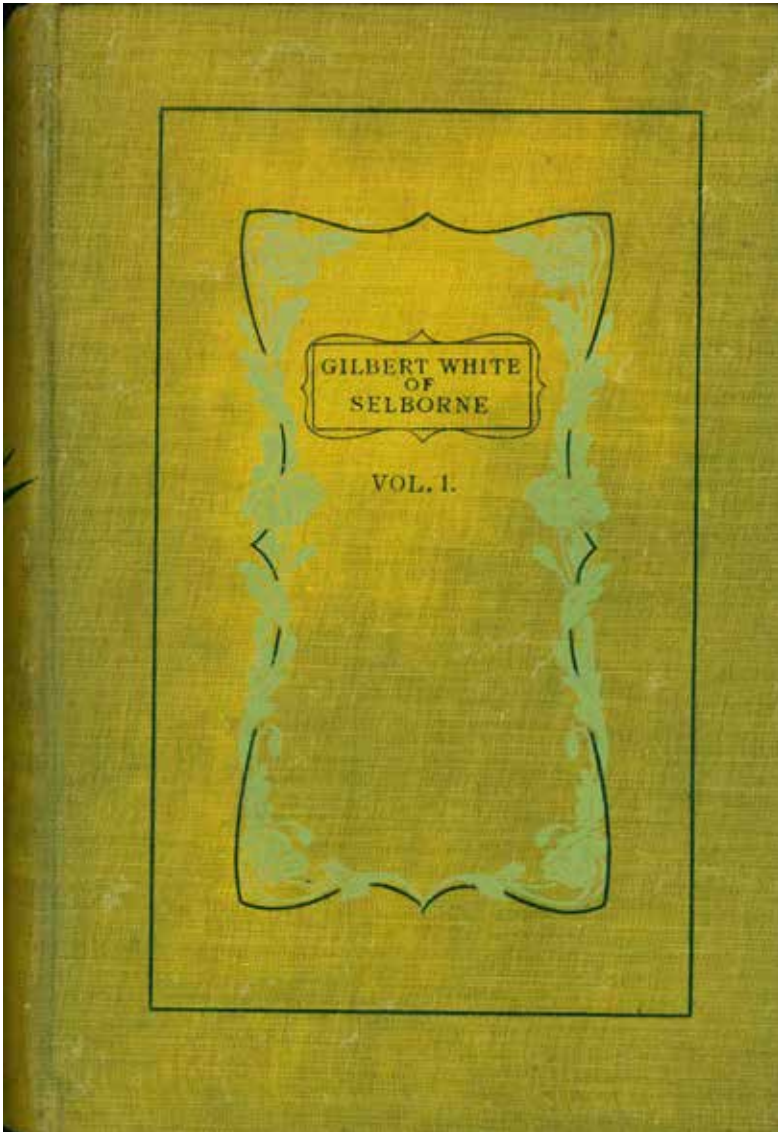
- 40 **Hammerton, J. A.**; Edited by. **OUR KING AND QUEEN.** A Pictorial Record of Their Times. Over Two Thousand Illustrations from Photographs and Twenty-six Colour Plates. 3 vols., 4to, First Edition; Vol. I, pp. [viii], 448; mounted portrait as frontispiece, 10 coloured plates, numerous b/w. illustrations; Vol. II, pp. [vi], 449-896; mounted portrait as frontispiece, 8 coloured plates, numerous b/w. illustrations; Vol. III, pp. [viii], 897-1344; mounted portrait as frontispiece, 8 coloured plates, numerous b/w. illustrations, chronology, index; original embossed cloth, top edges gilt; a nice set. London; The Educational Book Co. Ltd.; [1930]. ****A comprehensive work, including references to Australia and other parts of the empire, World War I, etc.* #28804 **A\$45.00**



- 41 **Heber, Reginald. *NARRATIVE OF A JOURNEY THROUGH THE UPPER PROVINCES OF INDIA***, from Calcutta to Bombay, 1824-25. (With notes upon Ceylon,) an account of a journey to Madras and the Southern Provinces, 1826, and letters written in India. By the Late Right Rev. Reginald Heber, D.D. Lord Bishop of Calcutta. Second Edition. In Three Volumes. 3 vols., Second Edition; Vol. I, pp. lxviii, 450; 17 wood engravings; Vol. II, pp. viii, 564; 7 plates; Vol. III, pp. viii, 528, viii (memorial to Heber); 4 plates; contemporary half calf, with marbled sides and fully gilt spines; (some occasional mild soiling); a very nice set. London; John Murray; MDCCCXXVIII [1828]. ****Posthumously published by his widow Amalia, Heber (1783-1826) was a prime mover of the missionary work in India, completing the establishment of Bishop's College, Calcutta and travelling widely throughout all parts of his diocese. He arrived at Calcutta in October 1823 and in 1824 crossed India to Bombay, via Dacca, Benares, Allahabad, Lucknow, Delhi, and Agra. He later visited Ceylon, and sailed to the south and Madras, where he died in April 1826. Heber's journal is valuable for his description of the rivers, mountains and people of India and observations on their culture. (Lowndes (1858 edn.), Vol. II, Page 1030). #26515* **A\$750.00**




- 42 **Holt-White, Rashleigh. THE LIFE AND LETTERS OF GILBERT WHITE OF SELBORNE.** Written and Edited by his Great-Grand-Nephew Rashleigh Holt-White. With pedigree, portraits, and illustrations. In two volumes. 2 vols., demy 8vo, First Edition; Vol. I, pp. xvi, 332(last blank); 5 very fine engraved portraits, 10 other plates, 2 illustrations; Vol. II, pp. [ii], x, 300; 5 very fine engraved portraits, 9 other plates including folding facsimile of last page of the Naturalist's Journal, 4 illustrations, large folding genealogical table, index; original decorated cloth (spines a little darkened & slightly marked), top edges gilt, others uncut; (some occasional slight browning & a couple of very small marginal stains); a very good set; scarce. London; John Murray; 1901. #38438 **A\$165.00**



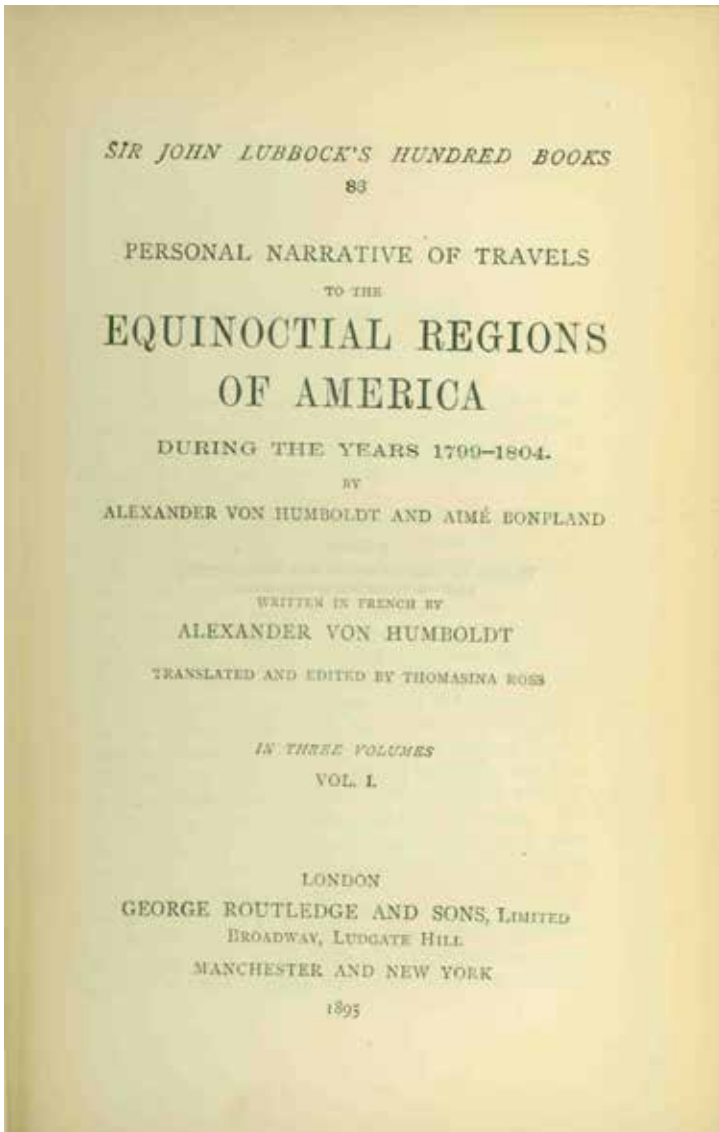
- 43 **Howgego, Raymond John. *ENCYCLOPEDIA OF EXPLORATION*.** Five volumes, complete, comprising:
[Volume I] TO 1800. A comprehensive reference guide to the history and literature of exploration, travel and colonization from the earliest times to the year 1800. Pp. xvi, 1168; numerous bibliogs., index of persons, index of ships. *[with]*
[Volume II] 1800 TO 1850. A comprehensive reference guide ... between the years 1800 and 1850. Pp. xii, 692 (last 2 blank); numerous bibliogs., index of persons, index of ships. *[with]*
[Volume III] 1850 TO 1940. The Oceans, Islands and Polar Regions. A comprehensive reference guide to the history and literature of exploration, travel and colonization in the oceans, the islands, New Zealand and the polar regions from 1850 to the early decades of the twentieth century. Pp. x, 726 (last 2 blank); numerous bibliogs., index of persons, index of regional island and general articles, index of ships. *[with]*
[Volume IV] 1850 TO 1940. Continental Exploration. A comprehensive reference guide to the history and literature of exploration, travel and colonization in Africa, Asia, Australia and the Americas from 1850 to the early decades of the twentieth century. Pp. xii, 1048 (last blank); numerous bibliogs., index of persons, index of regional articles. *[with]*
[Volume V] Invented and apocryphal narratives of travel. A comprehensive guide to invented, imaginary, apocryphal and plagiarized narratives of travel by land, sea and air, from the earliest times to the twentieth century. Pp. xii, 548 (last 5 blank); numerous bibliogs., index of books, index of imaginary places, index of names.

Together, 5 volumes, demy 4to, all First Editions in original cloth, gilt; each volume with multiple marker ribbons; a fine complete set in dustwrappers. (Potts Point); Hordern House; (2003-04-06-08-13). ****An ESSENTIAL reference for anyone interested in exploration, this remarkable work contains over 4500 major entries and index entries covering about 20,000 names of persons or ships noted in the text. The articles cover major expeditions, explorations, voyages and travels from the earliest recorded antiquity to 1940. There is extensive biographical information on the travellers themselves as well as their historical background. The text is fully cross-referenced with many thousands of references between articles. In addition, each article contains a bibliography of both primary and secondary sources (in many cases quite extensive) and in all there are nearly 50,000 bibliographical citations. An unexpected final addition to the splendid four-volume work on real voyages and travels, the fifth volume is a comprehensive survey of "the curious but compelling alternative literature of exploration; to imaginary, apocryphal and utopian journeys in fabulous lands; and to the abundance of invented, plagiarized and spoof narratives, many of which were accepted in their time as wholly credible but were nothing more than flights of the imagination, blatant deceptions, or monologues of doubtful authenticity" [dustwrapper blurb]. In our opinion this rather sells many of them short, which the book itself does not! Included are many accounts relating to 'Terra Australias' or to an undiscovered 'Southland'. There is extensive biographical information on the writers and the imaginary travellers as well as their historical background. The text is fully cross-referenced and in addition, as for the first four volumes, each article contains a bibliography of both primary and secondary sources (in many cases quite extensive).*

Much of the information is here published for the first time in English and there are numerous entries covering obscure but real persons as well as obscure and unnoticed works of fiction which would be extremely difficult to research without this invaluable tool. Originally published at over \$1100, here offered at a bargain price. #67214 **AS\$650.00**

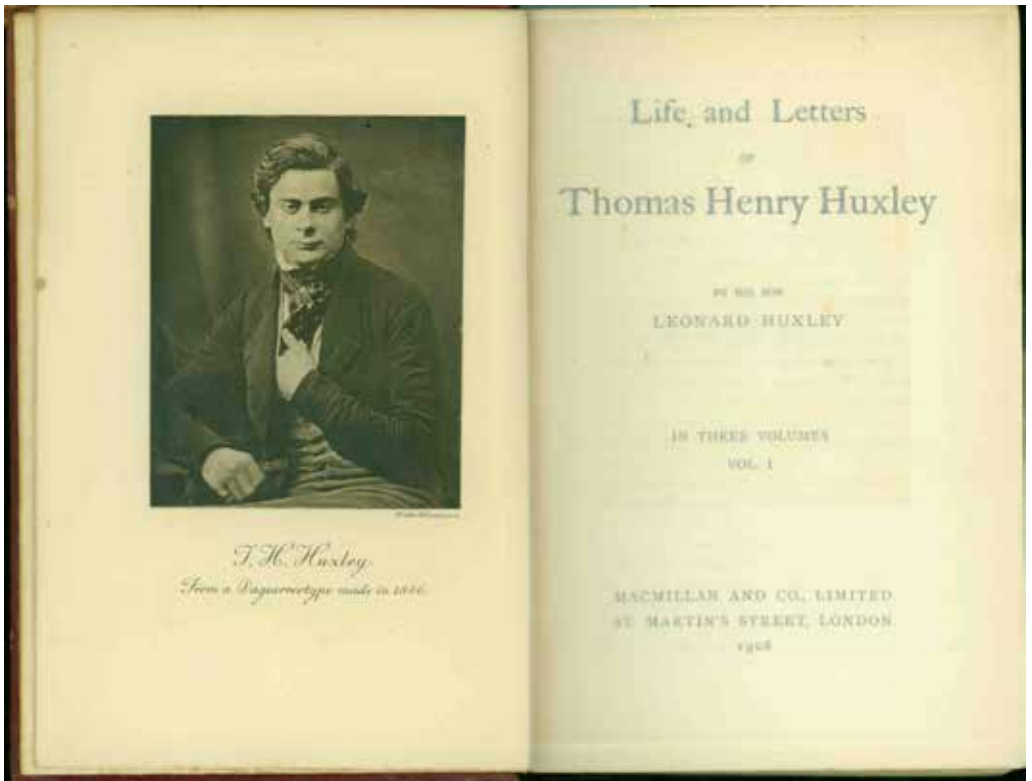


- 44 **Humboldt, Alexander von. Sir John Lubbock's Hundred Books 86. PERSONAL NARRATIVE OF TRAVELS TO THE EQUINOCTIAL REGIONS OF AMERICA** during the years 1799-1804. By Alexander de Humboldt, and Aime Bonpland. Written in French by Alexander von Humboldt. Translated and edited by Thomasina Ross. In three volumes. Cr. 8vo; Vol. I, pp. [iv], xxii, 506; Vol. II, pp. [vi], 522; Vol. III, pp. [vi], 442; index; original cloth (spine ends worn); a very good set. London; George Routledge and Sons, Limited; 1895. #66328 **A\$185.00**

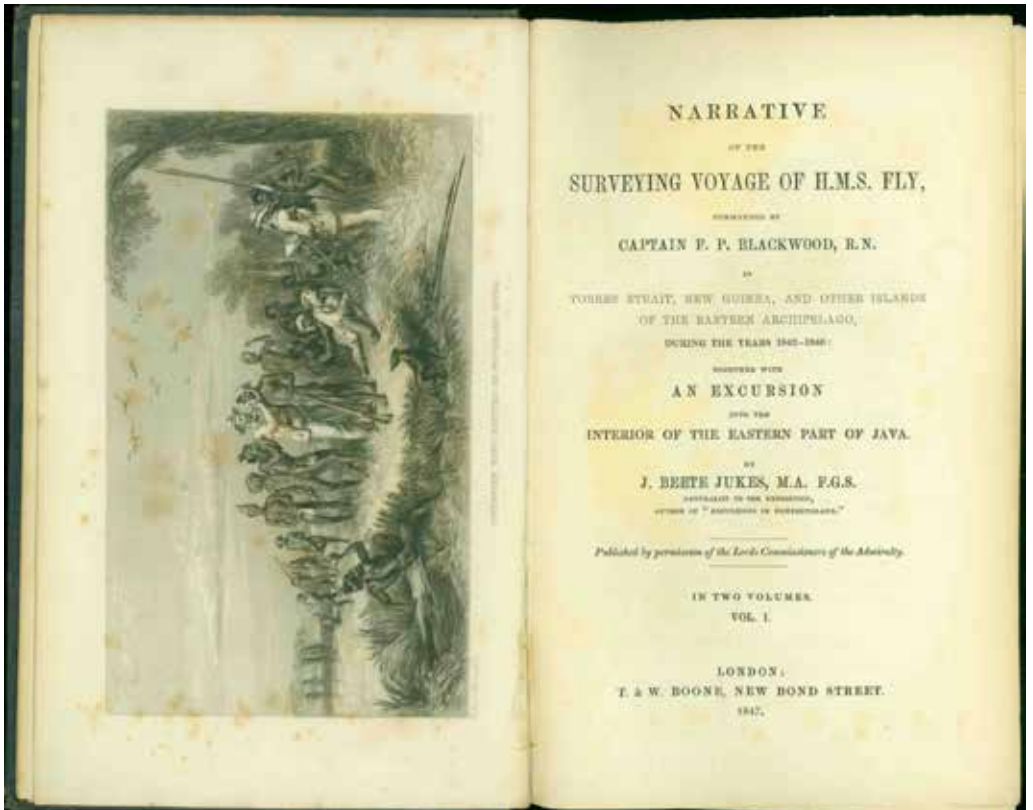


45 **Huxley, Leonard. LIFE AND LETTERS OF THOMAS HENRY HUXLEY.**

By his son Leonard Huxley. 3 vols., cr. 8vo, Second Edition, Second Impression; Vol. I, pp. xii, 464(last blank); portrait frontispiece; Vol. II, pp. [ii], vi, 476; portrait frontispiece; Vol. III, pp. [ii], vi, 502(last blank), [2](adv.); portrait frontispiece, 2-page facsimile letter to his grandson Julian Huxley, 4 appendices, index; original cloth (a little rubbed; six leaves in Vol. I creased & with repaired tears); a very good set; scarce. London; Macmillan and Co., Limited; 1908. ****Volumes X, XI, XII in the Eversley series of the Life and Works of Thomas Henry Huxley, and first published in this form in 1903, somewhat enlarged and revised from the two-volume first edition of 1900.* #66003 **A\$120.00**



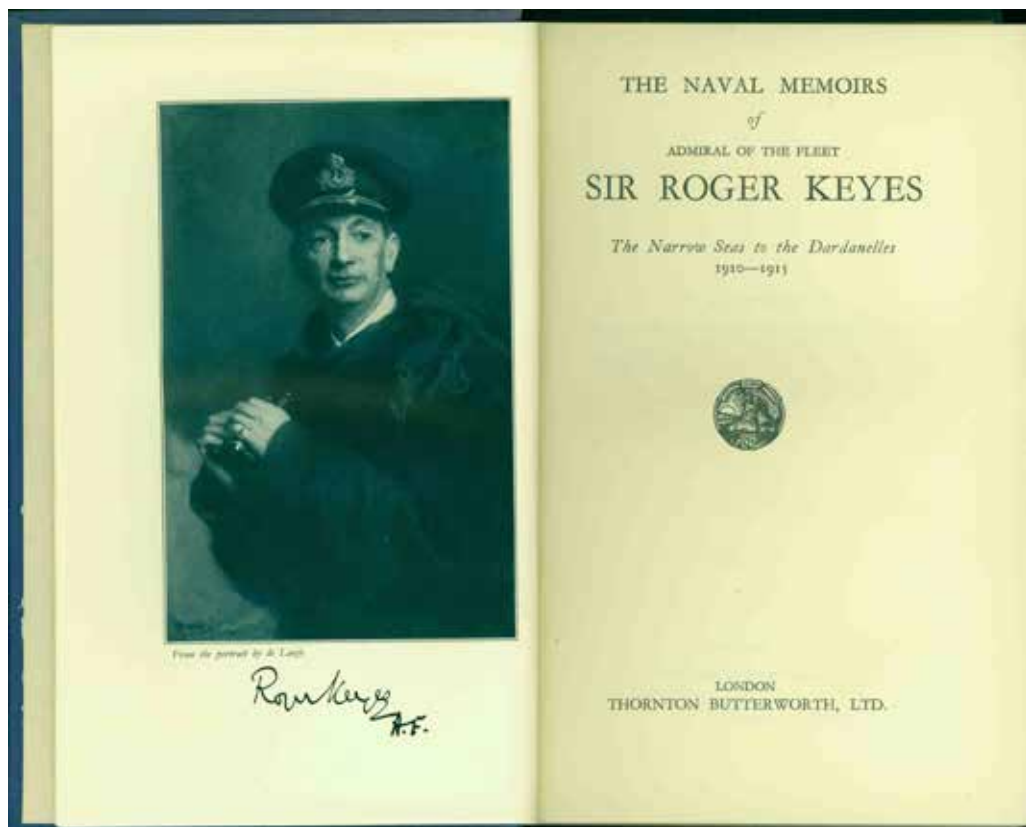
- 46 **Jukes, J. Beete; M.A. F.G.S., Naturalist to the Expedition, [etc.]. NARRATIVE OF THE SURVEYING VOYAGE OF H.M.S. FLY,** commanded by Captain F. P. Blackwood, R.N., in Torres Strait, New Guinea, and other Islands of the Eastern Archipelago, during the Years 1842-1846: Together with an Excursion into the Interior of the Eastern Part of Java. 2 vols., First Edition; Vol. I, pp. 4(inserted adv.), xiv, 424(last blank), [2]+8(all inserted adverts.); folding map, 10 plates & 15 text illustrations; Vol. II, pp. [iv](inserted adv.), [ii](inserted adv., verso blank), viii, 362, 8(inserted adv.); folding map, 9 plates & 3 text illustrations, 10 appendices (including 2 on linguistics); some occasional mild foxing to some plates, but generally clean, uncut in the original binding of blue cloth (spines faded & some very light rubbing); a fine set; scarce. London; T. & W. Boone; 1847. ****Ferguson 4549; Hill, p. 159; Wantrup 92a; Not in Abbey, though it clearly qualifies. The advertisements are similar in number and content to those noted by Wantrup for the first issue but with some minor variations as to placing, etc. Of the plates, 4 are lithographs of natural history subjects, 3 are wood engravings and the remaining 12 are fine aquatints by Harden S. Melville. This was an important voyage, undertaken to survey the north-eastern parts of Australia, Torres Strait and New Guinea. The Great Barrier Reef was surveyed in considerable detail and Jukes's observations on its natural history and geology are of great importance and were strongly supportive of Darwin's theory of coral reef formation. The Fly River in New Guinea was discovered on this expedition and there are important accounts of Timor, Dutch Java, Bali, Singapore & Malacca. The appendices include important papers on the languages of Torres Strait and the Oceanic peoples.* #68043 **A\$4800.00**




- 47 Keyes, Roger. **THE NAVAL MEMOIRS OF ADMIRAL OF THE FLEET SIR ROGER KEYES.** [Vol. I] The Narrow Seas to the Dardanelles 1910—1915. [Vol. II] Scapa Flow to the Dover Straits 1916—1918. 2 vols., First Edition; Vol. I, pp. 538, [6](blank); 12 maps (5 folding), 16 plates, appendix, index; Vol. II, pp. 416; 13 folding maps, 12 plates, 11 text figures, 4 appendices, index; original cloth; (spine to Volume I faded; slight damp-mark at foot of front board to Volume II, with a single stamp on title-page & endpaper, but both volumes internally very fine and clean); a nice set; scarce. London; Thornton Butterworth, Ltd.; (1934-35).

****Includes Gallipoli, etc.* #22688

A\$145.00



- 48 **King, Phillip Parker. NARRATIVE OF A SURVEY OF THE INTERTROPICAL AND WESTERN COASTS OF AUSTRALIA.** Performed between the Years 1818 and 1822. By Captain Phillip P. King, R.N., F.R.S., F.L.S., and Member of the Royal Asiatic Society of London. With an Appendix, containing Various Subjects relating to Hydrography and Natural History. In two volumes, illustrated by plates, charts and wood-cuts. Vol. I [Vol. II]. London: John Murray, Albemarle-street. MDCCCXXVII. 2 vols., First Edition; Vol. I, pp. [ii] (half-title, verso blank), [iv] (title-page, verso colophon & dedication, verso blank), [v]-xl (last blank), 452; folding chart, 7 plates, 5 wood-cuts in text (including title-vignette), Errata slip (at page 1); Vol. II, pp. viii, 638 (last blank); folding chart, 6 plates (1 folding), 3 wood-cuts in text (including title-vignette), Errata slip (at page 1), 13 appendices (10 on meteorology, & navigation & geography), also list and description of natural history objects collected, geology & native languages; entirely uncut in early twentieth-century hard-grained morocco, with papered sides & marbled endpapers; (some foxing to plates of second volume & to margins only of some text leaves of both volumes); a very good, attractive set; rare. London; John Murray; 1827. ****Ferguson 1130; Wantrup 84b; Abbey 573. Inserted before the half-title in Volume I is an unrelated 16-page publisher's catalogue from Longman, Rees, Orme, Brown, & Green, dated January 1827. This is the second issue of this work, as usually found, with the cancel title-pages. A very few copies were issued with the date 1826; these are of the greatest rarity. The work is of great importance: Phillip Parker King (the son of Governor Philip Gidley King) was born at Norfolk Island, and became one of Britain's leading hydrographers. His work considerably furthered the geographical knowledge of the Australian coasts. His charts were very accurate and his extensions and additions to those of Flinders on the Northern and Western coasts of Australia were for many years in practical use by the Admiralty (well into the twentieth century). He was made a Fellow of the Royal Society in 1824. #43380* **AS\$4500.00**



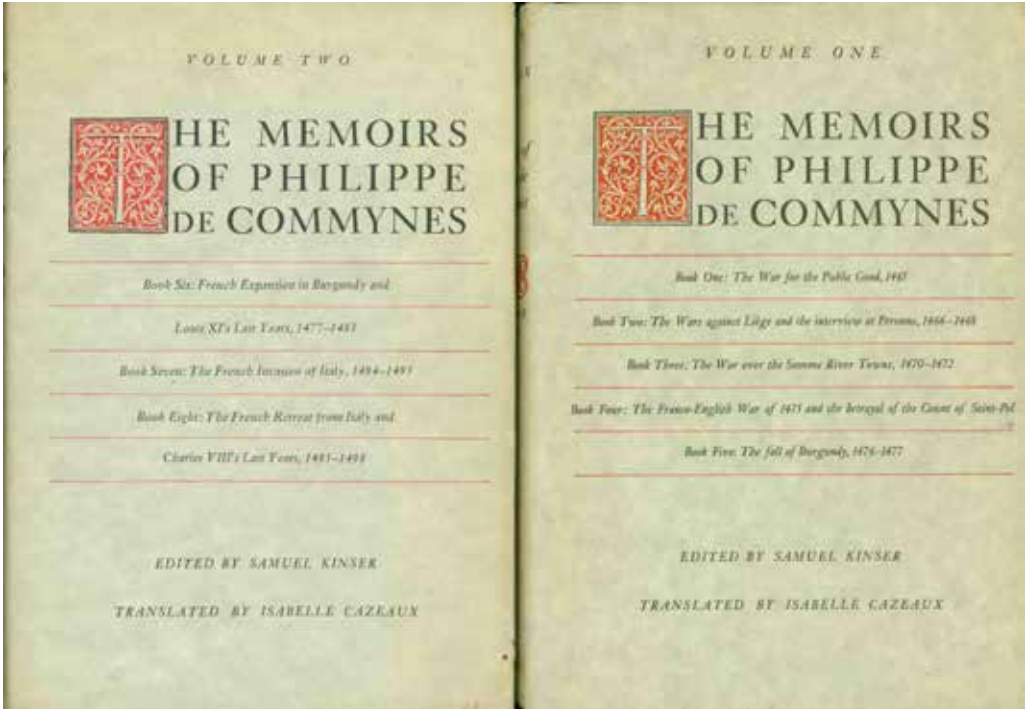
49

Kinser, Samuel; Edited by.

THE MEMOIRS OF PHILIPPE DE COMMYNES.

[Volume One]. Book One: The War for the Public Good, 1465 / Book Two: The Wars against Liege and the interview at Peronne, 1466-1468 / Book Three: The War over the Somme River Towns, 1470-1472 / Book Four: The Franco-English War of 1475 and the betrayal of the Count of Saint-Pol / Book Five: The fall of Burgundy, 1476-1477. [Volume Two. Book Six: French Expansion in Burgundy and Louis XI's Last Years, 1477-1483 / Book Seven: The French Invasion of Italy, 1494-1495 / Book Eight: The French Retreat from Italy and Charles VIII's Last Years, 1495-1498]. Edited by Samuel Kinser. Translated by Isabelle Cazeaux. 2 vols., super roy. 8vo, First Edition; Vol. 1, pp. xvi, 368; full-page map, 6 full-page illustrations, chronological table; Vol. 2, pp. xvi, 369-668; 2 maps, 6 full-page illustrations, 3 appendixes, list of errata, index; original cloth, with illustrated endpapers; a nice set in slightly silverfished dustwrappers. Columbia, South Carolina; University of South Carolina Press; (1969). #40281

A\$95.00



WITH THE VERY RARE LIST OF CHARTS AND PLATES

50 **La Perouse, J. F. G. de: A VOYAGE ROUND THE WORLD**, performed in the Years 1785, 1786, 1787, and 1788, by the Boussole and Astrolabe, under the Command of J. F. G. de la Perouse: Published by Order of the National Assembly, under the Superintendence of L. A. Milet-Mureau, Brigadier-General in the Corps of Engineers, Director of Fortifications, Member of the Constituent Assembly, and Fellow of several literary Societies at Paris. In two volumes. Illustrated by a variety of charts and plates, in a separate folio volume. Translated from the French. Vol. I. [Vol. II]. London: Printed by A. Hamilton, for G. G. and J. Robinson, Paternoster-Row; J. Edwards, Pall-Mall; and T. Payne, Mews-Gate, Castle-Street. 1799. 2 vols., med. 4to (text), & 1 vol., demy folio (atlas of charts & plates); First 4to (and Best) Edition in English; Vol. I, pp. [viii], lvi(Introduction by the Editor & Contents), 540(last blank); Vol. II, pp. viii, 532(last blank - see footnote re collation); [14](index), [2](Errata to both vols., verso blank); Atlas, pp. [iv] comprising engraved decorated title-page (verso blank): "CHARTS AND PLATES TO LA PEROUSE'S VOYAGE. Published as the Act directs Novr. First. 1798, by G. G. & J. Robinson, Pater-noster Row." and DOUBLE-PAGE LIST OF CHARTS AND PLATES, 69 charts & plates, numbered 1 to 69, and comprising 1 large folding World Chart, hand-coloured in outline, 20 double-page & 10 full-page charts, & 38 plates depicting views of places visited, native populations, natural history, coastline views, etc.; (seven of the plates - of which 6 depict native watercraft - carry two illustrations each); text volumes bound in contemporary full russia with marbled endpapers and gilt dentelles (Volume I neatly rebacked, with original backstrip preserved; joints to Volume II a little worn and front hinge cracked, but cords firm); Atlas bound in half blue morocco with all charts and plates entirely uncut and nice clean impressions; a very nice, generally clean and crisp set, complete with the very rare list of charts and plates; very scarce. London; G. G. and J. Robinson [etc.]; 1798-99. ***Hill (2nd Edn.), 975; Ferguson 288 (collation most inadequate); Forbes 311; McLaren (Laperouse) 10. In Volume II there is a hiatus in the pagination - Pp. 241-248 are omitted from the pagination, but the text is complete, as examination readily shows, pp. 238-40 & page 249 covering period May 8-20, May 21-June 5 without any gap. There are also in Volume II additional gatherings, marked with asterisk, as follows:- (a) Following page 304 (end of 2Q) additional gathering signed *2Q, paginated *297-*304. (b) Following page 312 (end of 2R) additional gathering signed *2R, paginated *305-*312. (c) Following page 320 (end of 2S): additional gathering signed *2S, paginated *313-*320. These irregularities of pagination are typical of all copies we have seen.

This copy of the Atlas includes the large World Chart (No. 1) often lacking, together with the particularly rare List of the Charts and Plates to the Atlas (of the references consulted only the NMM Catalogue [Volume III, No. 242] and Forbes (311) mention this leaf and the facsimile by Nico Israel does not contain it).


Laperouse's voyage with the frigates Astrolabe and Boussole made valuable contributions to the discovery and exploration of the Pacific and the North West coast of America and the expedition visited numerous islands in the Pacific including Samoa, Tonga and Australia. The scientific contributions in the fields of natural history and anthropology were also of great importance, and the expedition was noteworthy for the scientific experiments undertaken on board, in particular concerning the preservation and sterilisation of drinking water which to some degree anticipated the researches of Pasteur.

Despatches were made to France from Kamchatka, whence de Lesseps returned overland, and also from Botany Bay where the expedition arrived within days of the First Fleet. After leaving Botany Bay however both ships disappeared without trace and were not found until 1827 when Peter Dillon discovered the wrecks on the reefs of Vanikoro in the Santa Cruz group. #67358

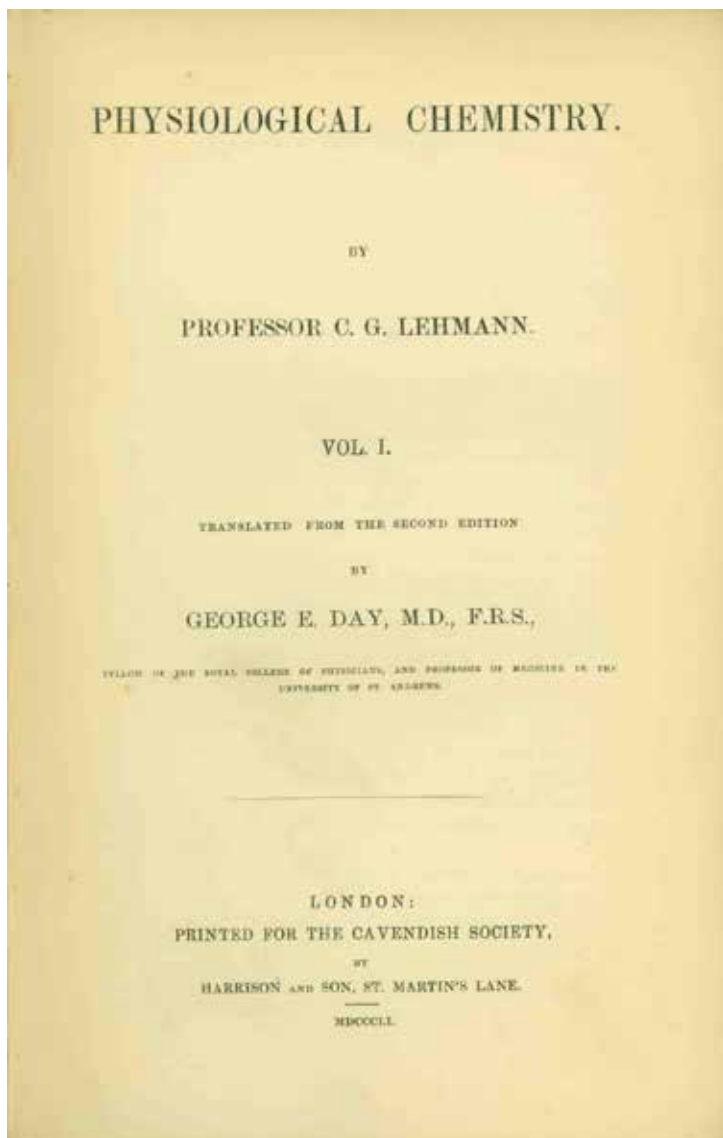
A\$20,000.00



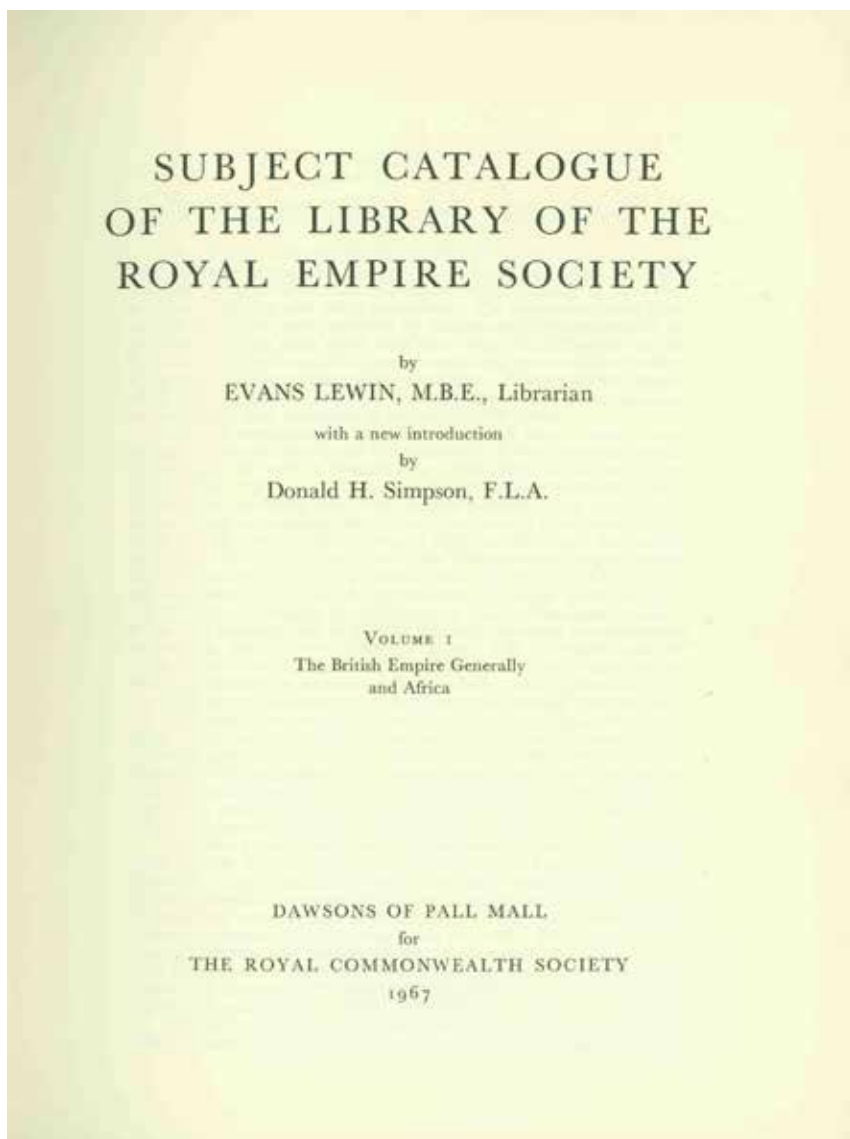
- 51 **La Perouse, J. F. G. de. A VOYAGE ROUND THE WORLD**, in the Years 1785, 1786, 1787, and 1788, by J. F. G. de la Perouse: Published conformably to the Decree of the National Assembly, of the 22d of April, 1791, and edited by M. L. A. Milet-Mureau, Brigadier-General in the Corps of Engineers, Director of Fortifications, Ex-constituent, and Member of Several Literary Societies at Paris. In Three Volumes. Translated from the French. Vol. I [II, III]. Second Edition. London: Printed for J. Johnson, St. Paul's Church-Yard. 1799. 3 vols., demy 8vo; Vol. I, pp. x, [ii](list of plates and charts in the three volumes), 532; portrait as frontispiece, 2 folding charts & 2 folding plates; Vol. II, pp. x, 498; 4 folding charts, 15 folding & 9 full-page plates including natural history subjects, coastal views, etc.; Vol. III, pp. viii, 446, 60(navigation tables); 2 folding & 2 full-page charts, 6 folding plates & 2 full-page plates; full contemporary tree calf, gilt panelled backs & marbled endpapers; some foxing of most plates, otherwise very clean; bookplates of George Owen Smith Collection 1892, Port Elizabeth Public Library in each volume, with a very small neat stamp on verso of plates and at foot of a few leaves; contemporary signature of C. C. Chisteman at head of titles to Vols. II & III, but clipped from Vol. I, with head of title-page & following couple of leaves to Vol. II a little stained from an early attempt at removal of the signature; a very good, sound and handsome set. London; J. Johnson; 1799. ****Ferguson 289; Hill 2, 974; Sabin 38963. One of four translations (one being an abridgement in one volume, 8vo only) published in London in 1798, here reprinted in 1799. Ferguson calls for an atlas of 44 plates, but it is doubtful that this was issued with this edition— his entry for the first edition (1798) of this version (F. 270) makes no mention of an atlas — probably it was only a binding variation with the plates in a separate atlas rather than bound up in the text volumes as directed by the publisher (one of the charts in Vol. III is in two sheets, which would account for the discrepancy in numbers). The voyage aroused intense interest but the ships were not heard of after leaving Botany Bay in 1788 and their fate was not positively determined until Peter Dillon discovered the wrecks at Vanikoro over 30 years later.* #12603 **A\$2250.00**




- 52 **Lehmann, Professor C. G. **PHYSIOLOGICAL CHEMISTRY.**** Translated from the second edition by George E. Day, M.D., F.R.S. 3 vols., First Edition in English; Vol. I, pp. xii, 456; Vol. II, pp. xii, 466, [2](blank), 8(Report of the Cavendish Society, last blank); Vol. III, pp. xii, 580(last blank); appendix, index; original cloth; uncut & partially unopened; (upper portion of spine to Vol. I missing & hinges to this volume weak, but sound; small unobtrusive blind-stamp on a few leaves at start of Vols. II and III, and numbers & other marking on spines); otherwise a fine, clean set; scarce. London; Printed for the Cavendish Society; MDCCCLI [-LIII, LIV 1851-53-54]. ****A valuable and important contribution to the chemical workings of the body in health, disease and digestion. An excellent set which would repay rebacking, all other library marking being confined to the endpapers.* #66314 **A\$85.00**




- 53 **Lewin**, Evans; Librarian. **SUBJECT CATALOGUE OF THE LIBRARY OF THE ROYAL EMPIRE SOCIETY.** [Facsimile Edition]. With a New Introduction by Donald H. Simpson. 4 vols., thick demy 4to; Volume I: The British Empire Generally and Africa, pp. xxiv, 584, cxxviii(last blank); index of authors; Volume II: The Commonwealth of Australia, The Dominion of New Zealand, The South Pacific, General Voyages and Travels, and Arctic and Antarctic Regions, pp. xx, 764(last blank); index of authors; Volume III: The Dominion of Canada and its Provinces, The Dominion of Newfoundland, The West Indies and Colonial America, pp. xxiv, 822, [2](blank); index of authors; Volume IV: The Mediterranean Colonies, The Middle East, Indian Empire, Burma, Ceylon, British Malaya, East Indian Islands, and the Far East, pp. xxii, 812; index of authors; original buckram; a fine set. (London); Dawsons of Pall Mall for The Royal Commonwealth Society; 1967. #19887 **A\$450.00**



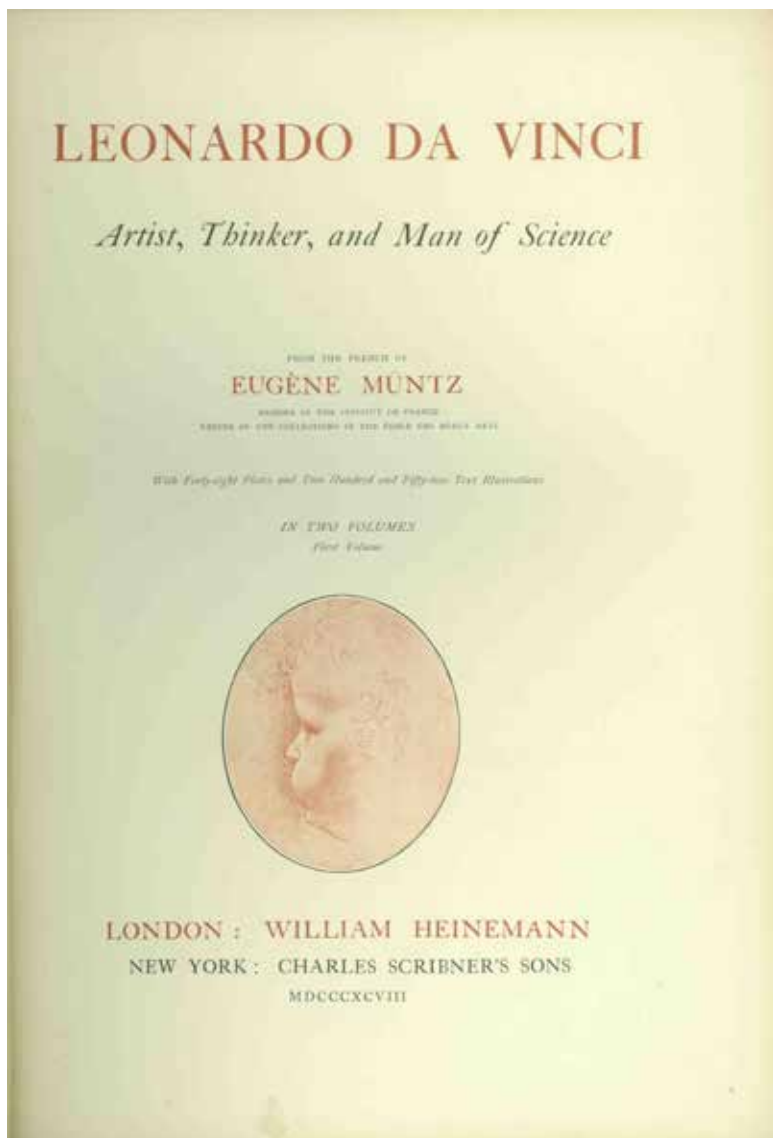
- 54 **Lubbock, Basil. *THE LAST OF THE WINDJAMMERS*.** With illustrations and plans. 2 vols., thick cr. 4to, Reprint Editions; Vol. I, pp. xvi, 518; endpaper map, 17 plans (mostly folding), 72 plates, 13 appendices, index; Vol. II, pp. xvi, 448; endpaper map, 17 folding plans, 96 plates, 11 appendices, index; original cloth; a fine set in dustwrappers. Glasgow; Brown, Son & Ferguson; (1975 & 1976).
****First published in 1927 & 1929 respectively.* #22668 **A\$95.00**



- 55 **Macaulay**, Thomas Babington. **THE HISTORY OF ENGLAND.** From the Accession of James II. 5 vols., Volume I, Third Edition, pp. xii, 670, 20(Index to the First, Second and Third Editions of Vol. I); Volume II, Third Edition, pp. xii, 670, 16(Index to the First, Second and Third Editions of Vol. II); Volume III, First Edition, pp. xii, 764; index; Volume IV, First Edition; pp. xii, 836; index; Volume V, Edited by His Sister, Lady Trevelyan, First Edition; pp. viii, 398; index; finely bound in full near-contemporary crimson calf, gilt, for H. Sotheran, Piccadilly [by Riviere]; top edges gilt; (headcap of Volume III slightly worn; spines slightly discoloured); a fine, most attractive set. London; Longman, Brown, Green, and Longmans [Vol. V, Longman, Green, Longman and Roberts]; 1849-49-55-55-61. #67534 **A\$450.00**



- 56 **Muntz, Eugene. LEONARDO DA VINCI.** Artist, Thinker, and Man of Science. From the French of Eugene Muntz. With Forty-eight plates and two hundred and Fifty-two Text Illustrations. In Two Volumes. First [Second] Volume. 2 vols., First Edition; Vol. I, pp. xii, 256; 13 photogravure plates, 14 coloured plates, very numerous text illuasts (some tinted); Vol. II, pp. xii, 288(last blank); 7 photogravure plates (1 coloured), 14 coloured plates, very numerous text illustrations (some tinted), appendix (list of Leonardo's works), index; original decorated cloth (very slightly marked); uncut; a very good set; scarce. London; William Heinemann; MDCCCXCVIII [1898]. #66232 **AS\$145.00**



57 **Peron, F[rancois], & Freycinet, Louis. VOYAGE DE DECOUVERTES AUX TERRES AUSTRALES.**

A complete set of the First Edition of this work, including the very rare text and atlas volumes of Navigation and Geography, comprising:

VOYAGE DE DECOUVERTES AUX TERRES AUSTRALES, execute par Ordre de Sa Majeste l'Empereur et Roi, sur les Corvettes Le Geographe, Le Naturaliste, et la Goelette Le Casuarina, pendant les Annees 1800, 1801, 1802, 1803, et 1804 ... redige par M. F. Peron, Naturaliste de l'Expedition. Tome Premier. A Paris, de l'Imprimerie Imperiale. M. DCCC. VII. Med. 4to, pp. [iv], xvi, 496, [2](Errata du Tome Premier et Atlas), iv(Contents to Tome Second, last blank); these last two leaves, being the projected list of contents for Volume II (which was not, in the event, published until 9 years later) are very rarely found and comprise, in effect, a Prospectus for the second volume; very fine and clean; contemporary full marbled calf, gilt.

VOYAGE DE DECOUVERTES AUX TERRES AUSTRALES, [etc.] **Historique:** Tome Second. Redige par feu F. Peron, et continue Par M. Louis Freycinet, Capitaine de fregate ...; Commandant du Casuarina pendant l'expedition. A Paris, de l'Imprimerie Royale. 1816. Med. 4to, pp. xxxii, 472(last blank); frontis. portrait of Peron, 2 folding tables (pp. 342bis and 346bis); pages 458-464 comprise corrections and additions to Vol. I, pages 465-66 corrections to Vol. II, page 467 corrections to the Atlas (see below), page 468 a Supplement to the errata to the Navigation and Geography (see also below) and pages 469-471 is a table of contents to this Volume II, these differing from those in Volume I (see above); fine and clean; matching contemporary full marbled calf.

VOYAGE DE DECOUVERTES AUX TERRES AUSTRALES execute par ordre de S. M. l'Empereur et Roi. Partie Historique redigee par M. F. Peron. **ATLAS** par MM. Lesueur et Petit. Dirige par J. Milbert. [Engraved title-page]. Super roy. 4to, pp. [vi](engraved title, verso blank & Contents, 4pp.); 40 very fine engraved plates numbered II to XLI (2 folding), including a plan of Sydney, and 23 of which are finely hand-coloured; (but for very slight occasional foxing and a little dust-soiling of last plate, fine and clean); *[bound with]*

VOYAGE DE DECOUVERTES AUX TERRES AUSTRALES. Historique. **ATLAS** deuxieme partie. Redigee par Mr. L. Freycinet, Capitaine de Fregate, Commandant le Casuarina pendant l'Expedition. Paris. 1811. [Engraved title-page]. Super roy. 4to; pp. [vi](engraved title, verso blank & Contents, 4pp., last blank); 2 large folding charts (numbered 1 & 2), 24 other maps & plans (on 12 plates, numbered 3-14); fine and clean; contemporary quarter calf, with marbled paste-papered sides to match the text volumes (above).

VOYAGE DE DECOUVERTES AUX TERRES AUSTRALES, [etc.]; sous le Commandement du Capitaine de vaisseau N. Baudin. **NAVIGATION ET GEOGRAPHIE.** Publie par ordre de son Excellence le Ministre de la Marine et des Colonies; et redigee Par M. Louis Freycinet, Capitaine de fregate, ...; Commandant du Casuarina pendant l'expedition. A Paris, de l'Imprimerie Royale. 1815. Med. 4to, pp. xvi, 576, [2](Errata et Additions); 90 pages of tables; (some occasional minor foxing & browning); recently bound in full leather; uncut; very rare. Paris; Imprimerie Royale, 1815.



NOUVELLE-HOLLANDE : TERRE TONKIN.

L'UNES DES CARTES DU LA PRINCE DE PERON.

Par de l'Imprimerie et Paris par de celle de Paris.

De l'Imprimerie de la République.

VOYAGE DE DECOUVERTES AUX TERRES AUSTRALES, [etc.]. **PARTIE NAVIGATION ET GEOGRAPHIE.** Redigee Par Louis Freycinet, Capitaine de Fregate, Commandant le Casuarina pendant l'Expedition. **ATLAS.** A Paris, 1812. Folio, First Edition; pp. [iv] (title-page & Table of Charts, versos blank); 25 double-page & 7 full-page charts, finely engraved; modern half morocco, with marbled sides; (some foxing of several charts, but not severe; No. 29 with a little surface damage near upper edge from drops of candle-wax and its subsequent removal, with only the slightest loss of printed image to upper frame and a tiny portion of the representation of the River Hawkesbury; otherwise generally fine and clean); very rare.

Together 3 vols. text, 4to, 2-part atlas in 1 vol., royal 4to, and Navigation atlas 1 vol. folio. Paris; Imprimerie Imperiale [et] Royale; 1807-1816.

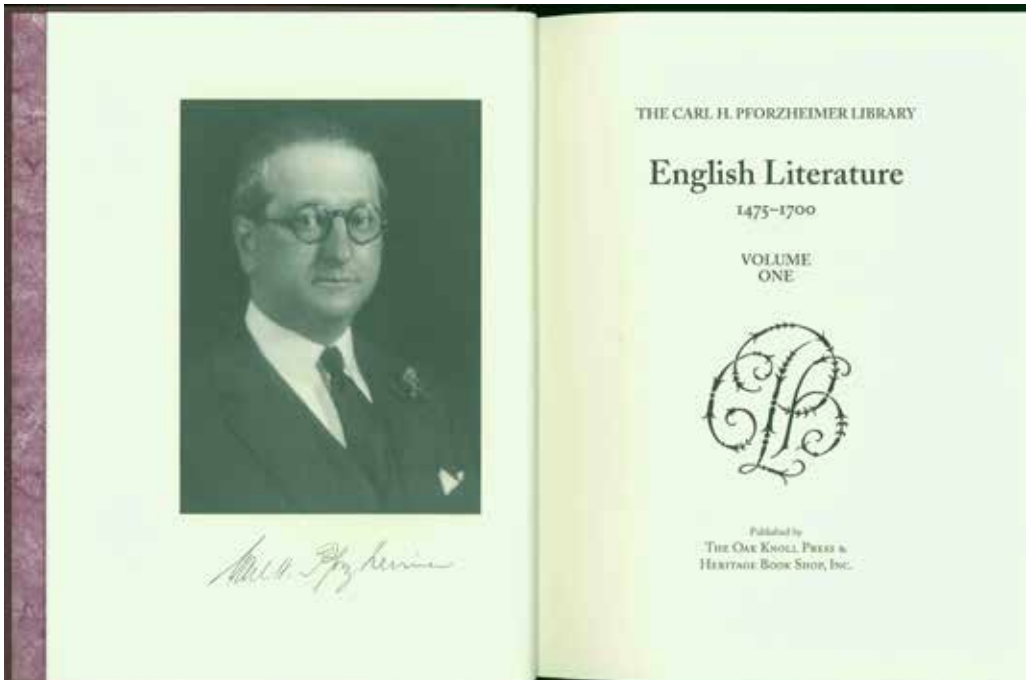
***See Ferguson 449 (*Historique*), 536 (*navigation atlas*) and 603 (*navigation text*). Both the text and atlas of the Navigation and Geography are very rare and complete sets of the entire work are seldom encountered. The charts in the Atlases (both to the Navigation and to the Partie Historique) are mainly by de Freycinet, and the fine illustrations are by Lesueur and Petit. The plates consist of 5 coloured coastal views, natural history subjects (9 coloured), topographical views, native weapons, canoes, habitations, etc. (some coloured), and 10 portraits (4 coloured) of NAMED Aborigines by Nicolas-Martin Petit (1777-1804). One of the folding topographical views is a fine plate of Sydney by Charles Alexandre Lesueur (1778-1846). The expedition was commanded by Nicolas Thomas Baudin (1754-1803), who died at Batavia on the way home. The purpose of the voyage was the thorough examination of the western and southern coasts of Australia, and especially to investigate a belief that a strait existed linking the southern sea with the Gulf of Carpentaria, thus dividing New Holland into two large islands. A six months' stay at Sydney is fully described by Peron, embodying a valuable account of life in the early years of the settlement.

Despite the failure of the expedition to complete its allotted tasks and the untimely death of its commander the scientific achievements were outstanding and many hundreds of plants were illustrated and described and in addition a collection of over eighteen thousand Zoological specimens was amassed, together with observations on numerous subjects - all this with a complement greatly reduced (both in scientific staff & crew) by desertion and illness! [A fuller description is available on application]. #13976

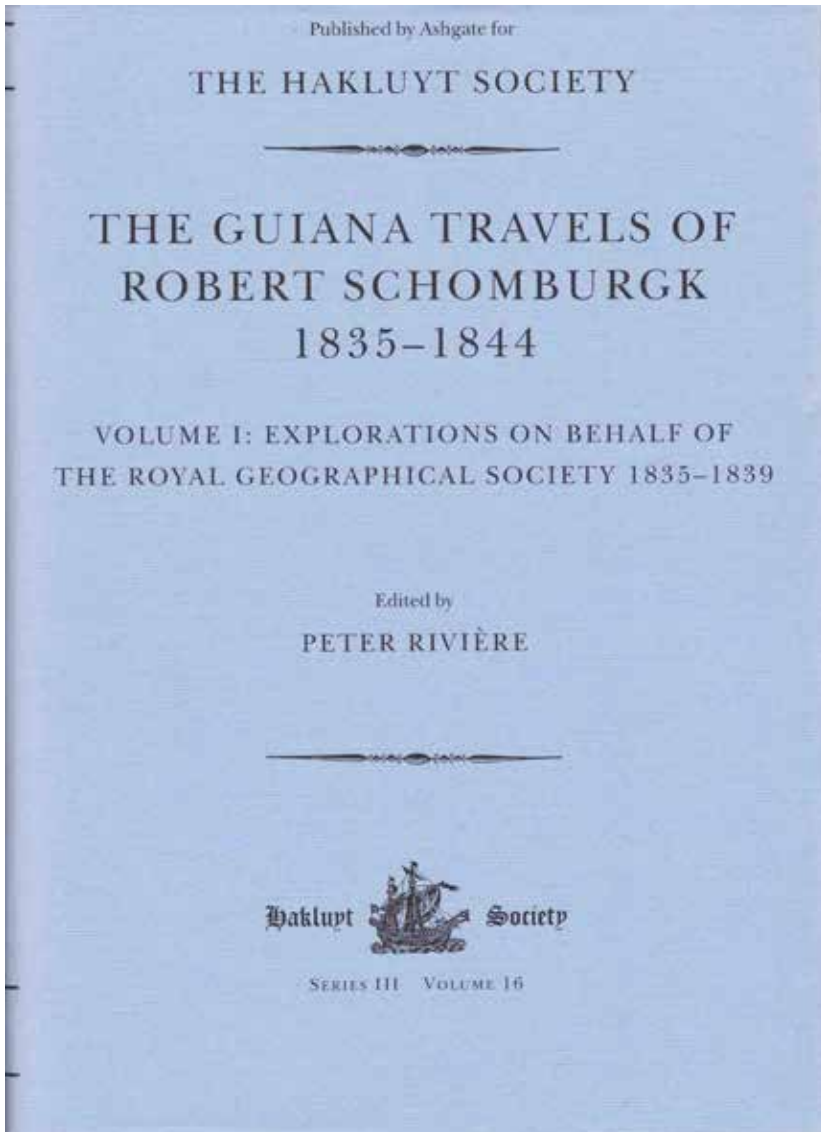
A\$85,000.00



- 58 [Pforzheimer, Carl H.]. **THE CARL H. PFORZHEIMER LIBRARY.** English Literature, 1475-1700. 3 vols., demy 4to, Facsimile Edition; Vol. I, pp. [iv], xlii, 378, [6](last 3 blank); 15 plates, appendix; Vol. II, pp. [ii], vi, 379-792(last colophon only); 57 plates; Vol. III, pp. [ii], vi, 793-[1148], [2], 1149-1322(last blank); 36 plates, Addenda & Corrigenda, 3 indices (including Anonymous Books, Provenance and Bibliographica); original cloth, gilt; a fine set. (New Castle, DE. and Los Angeles, California); The Oak Knoll Press & Heritage Book Shop Inc.; (1997). ****Originally published in a limited edition of only 150 sets in 1940, this facsimile of this important catalogue of one of the foremost American collections of early English literature, was itself published in an edition of only 700 copies.* #14478 **A\$150.00**



- 59 **Riviere, Peter; Editor. THE GUIANA TRAVELS OF RICHARD SCHOMBURGK 1835-1844.** Volume I: Explorations on Behalf of the Royal Geographical Society 1835-1839. Volume II: The Boundary Survey 1840-1844. 2 vols., roy. 8vo, First Edition; Vol. I, pp. xiv, 406, [4](blank); 3 maps, 13 figures including portrait frontispiece; Vol. II, pp. xiv, 266; 3 maps, 12 figures including portrait frontispiece; original cloth; a fine set in slightly worn dustwrappers. London; Published by Ashgate for The Hakluyt Society; 2006. ****Series III, Volumes 16 & 17.* #41804 **A\$65.00**



60 **Robert, Willem C. H.; Compiler CONTRIBUTIONS TO A BIBLIOGRAPHY OF AUSTRALIA AND THE SOUTH SEA ISLANDS.**

Vol. I: Printed Material relating to Discovery Exploration and Travel issued in the Netherlands to 1921. Second Edition, Revised and Enlarged. Pp. [ii], x, 276(last, versos blank); 3 indices (geographical, names & ships), appendix, Errata. Amsterdam; Philo Press; 1969. *[with]*

Vol. II: Index and Bibliography of Dutch Manuscripts and Manuscript - Charts relating to the Discovery. First Edition; pp. xii, 228(last blank); folding reproduction of manuscript chart of the Malay Archipelago & the North & North-West Coast of Australia, by Isaac De Graaff, 1690-1714; refs., index & bibliog., checklist, vocabulary. Amsterdam; Philo Press; 1968. *[with]*

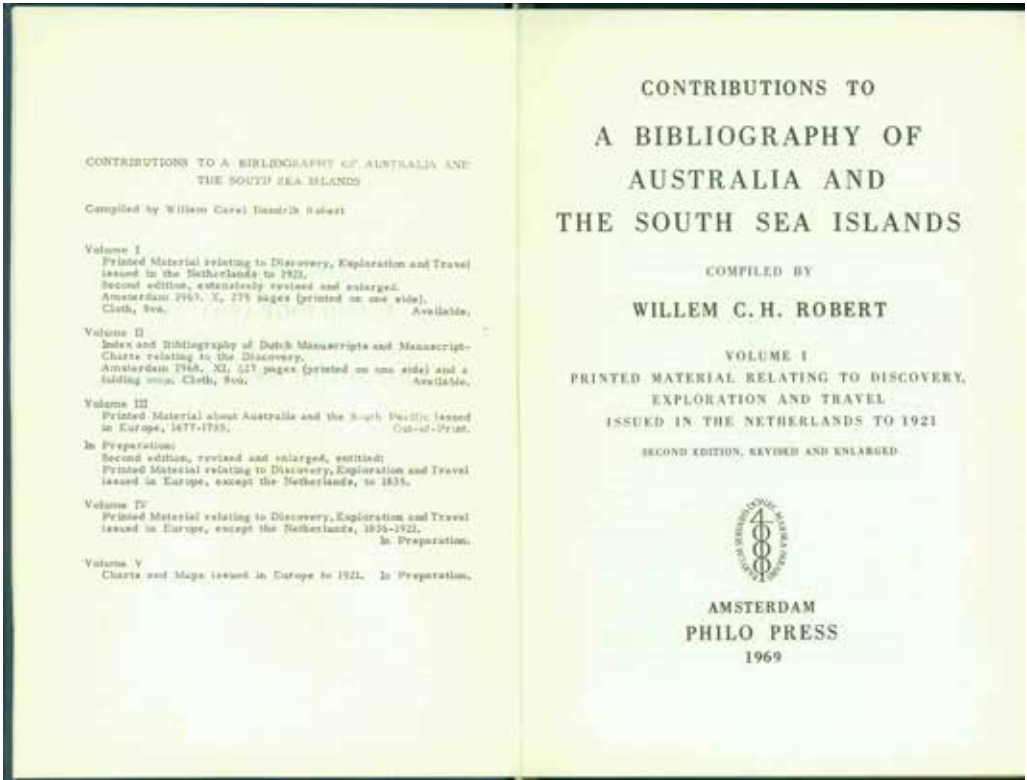
Vols. III & IV: Printed Material relating to Discovery, Exploration and Travel issued in Europe, except the Netherlands, to 1853, with a Geographical Index and an Index of Ships cited. Vol. III, 2nd Edn.; pp. x. 402, [4](adv., blank); Vol. IV, First Edition; pp. xiv, 382, [4](adv.). Amsterdam; Philo Press; 1970-72. *[with]*

Supplement 1. **THE EXPLORATIONS 1696-1697, OF AUSTRALIA BY WILLEM DE VLAMINGH.** Extracts from the Two Log-Books concerning the Voyage to and Explorations on the Coast of Western Australia and from other Documents relating to this Voyage. Original Dutch Texts, edited with English Translations, a Critical Introduction, Notes, a Bibliography and an Index. Pp. xii, 206, [4](adv.); 5 maps (4 folding), 5 plates, appendices, bibliog., index. Amsterdam; Philo Press; 1972. *[with]*

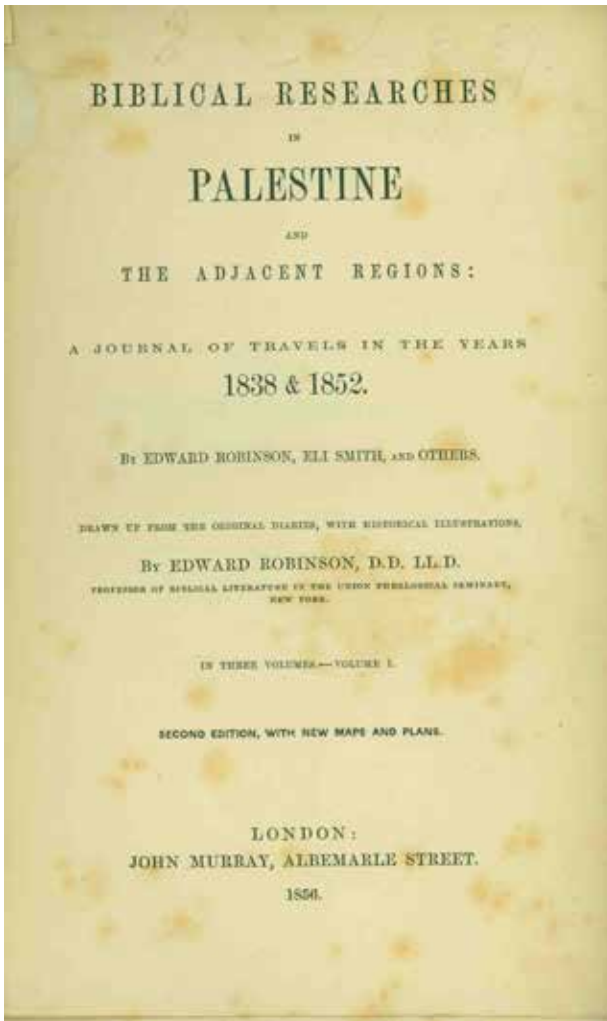
Supplement 2. **THE DUTCH EXPLORATIONS, 1605-1756, OF THE NORTH AND NORTHWEST COAST OF AUSTRALIA.** Extracts from Journals [etc., as Suppl. 1]. Pp. xiv, 200; 6 folding charts (in pocket), appendices, bibliog., index. Amsterdam; Philo Press; (1973). *[with]*

Supplement 4. **VOYAGE TO CATHAY, TARTARY AND THE GOLD- AND SILVER- RICH ISLANDS EAST OF JAPAN, 1643.** The Journal of Cornelius Jansz. Coen relating to the Voyage of Marten Gerritsz. Fries to the North and East of Japan. Original Dutch Text and English Translation, edited [etc.]. Pp. xvi, 294, [6](adv.); folding chart (in pocket), 5 full-page maps, frontis., 8 pp. coastal outlines, annotations to Coen's Journal, bibliog., geographical index. Amsterdam; Philo Press; (1975).

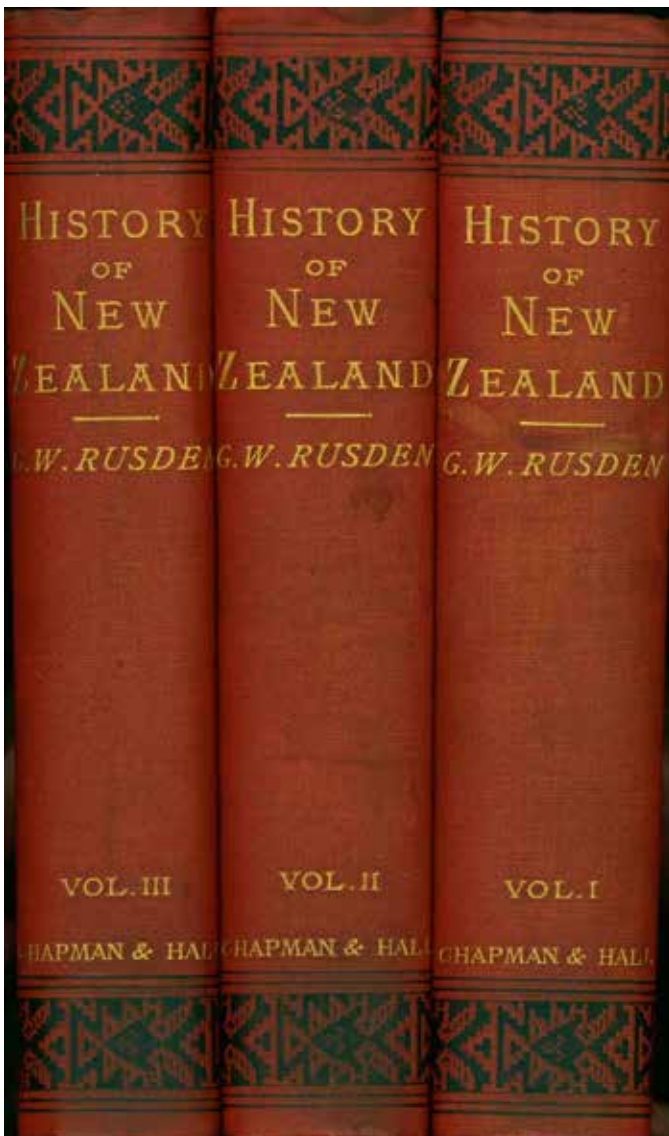
Together, 7 volumes, original cloth; the Supplements in dustwrappers (the others issued without?); a fine set; scarce. Amsterdam; Philo Press; 1968-(75). ****A fifth volume on Charts and Maps of Australia and Pacific, and a Supplement 3 were planned but neither appear to have been published.* #27982 **A\$850.00**



- 61 **Robinson, Edward.** **BIBLICAL RESEARCHES IN PALESTINE** and the Adjacent Regions: A Journal of Travels in the Years 1838 & 1852. By Edward Robinson, Eli Smith, and Others. Drawn up from the Original Diaries, with Historical Illustrations, by Edward Robinson. Second Edition, with New Maps and Plans. 3 vols., Second Edition; Vol. I, pp. [ii], xxx, 614, [2](adv., verso blank); folding map, a few plans, notes; Vol. II, pp. [ii], xiv, 600, 32(adv.); folding map, notes, 2 appendices, 3 indices; Vol. III, pp. [ii], xxiv, 664; folding map, notes, 3 indices; uncut, in the original blind-stamped cloth (spines faded & a little worn; hinges weak; a couple of erased stamps at front of each vol.; but a very good, generally clean set). London; John Murray; 1856. ****First published in three volumes in 1841 covering the 1838 explorations, here extended to cover the later expedition (in the third volume) with the material relating to the first expedition somewhat condensed in the first two volumes. Robinson, an American biblical scholar, known as the "Father of Biblical Geography" was awarded the Gold Medal of the Royal Geographical Society in 1842 for his researches on the first expedition.* #37729 **A\$95.00**



- 62 **Rusden, G. W. HISTORY OF NEW ZEALAND.** 3 vols., First Edition; pp. x, 656; folding map (a tear repaired), appendix, Errata slip loosely inserted; Vol. II, pp. [viii], 606, [2](blank); 4 full-page plans (at pp. 5, 433, 510, 511); Vol. III, pp. [vi], 540, 32(adv. dated Nov. 1882); double-page table, appendix, index; entirely uncut & partly unopened; a very nice, bright set in the original red cloth; scarce. London; Chapman and Hall, Limited; 1883. ****Hocken, Page 348; Bagnall 4947. This edition (of 500 copies) was suppressed consequent upon the famous libel trial, Bryce v Rusden, in which Bryce obtained heavy damages for Rusden's assertions in the book that he had behaved brutally towards the Maoris. A Second Edition, with the libellous matter expunged, appeared in 1889. "A full and scholarly work, abounding in laborious research and criticism, discounted by strong philo-Maori views, and censure on the treatment adopted towards the natives since our first contact with them, and especially during the war of 1860-69". - HOCKEN. Perhaps commentators of our own age would see matters differently.* #1977 **A\$750.00**



- 63 **Ryan, Peter; General Editor. ENCYCLOPAEDIA OF PAPUA AND NEW GUINEA.** 3 vols., super roy. 8vo, First Edition; Vol. I, pp. xvi, 588; very numerous maps & illustrations, corrigenda loosely inserted; Vol. II, pp. [iv], 589-1232(last blank); very numerous maps & illustrations; Vol. III, pp. vi, 86(last 3 blank); large folding coloured map (in pocket), full-page map, coloured illust. (national flag), list of contributors, gazeteer, index; original plasticised cloth; a nice set. Melbourne; Melbourne University Press in association with the University of Papua and New Guinea; (1972). #1573 **A\$250.00**

ENCYCLOPAEDIA OF
PAPUA AND
NEW GUINEA

VOLUME I

A-K

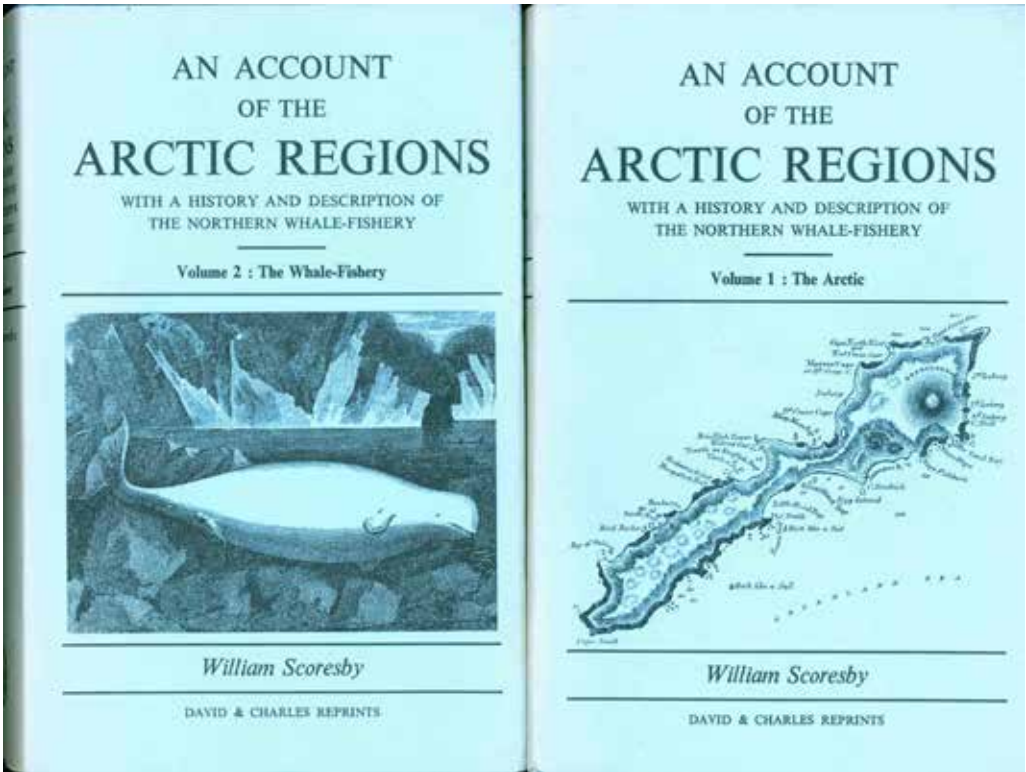
General Editor
PETER RYAN

MELBOURNE UNIVERSITY PRESS

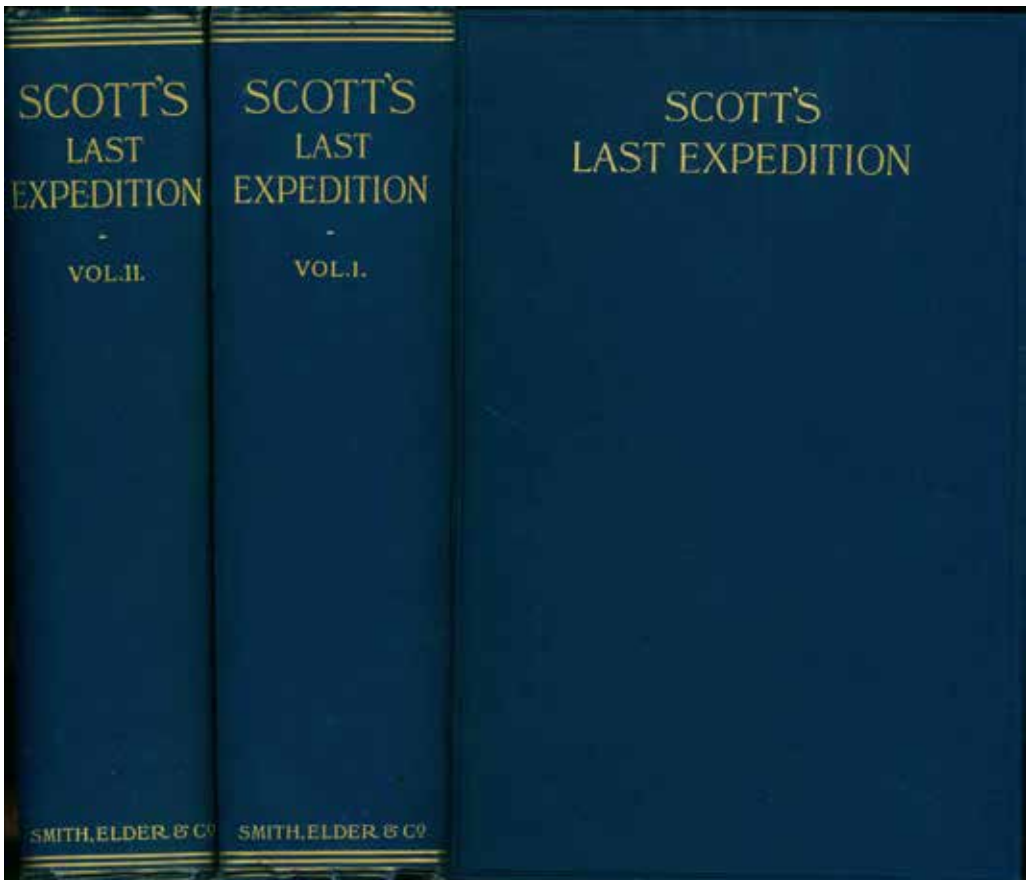
IN ASSOCIATION WITH THE
UNIVERSITY OF PAPUA AND NEW GUINEA

64 Scoresby, William. **AN ACCOUNT OF THE ARCTIC REGIONS WITH A HISTORY AND DESCRIPTION OF THE NORTHERN WHALE-FISHERY.**

A Reprint with a new Introduction by Professor Sir Alister Hardy F.R.S. Volume 1: The Arctic. Pp. [xii], xx, 552, 82(8 appendices, including chronological list of voyages); folding frontis. & numerous tables (1 folding). Volume 2: The Whale-Fishery. Pp. [iv], viii, 574, [2](blank); folding frontispiece & 22 charts & plates (some folding), several tables, 10 appendices, index; original cloth; a fine set in dustwrappers. (Devon); David & Charles Reprints; (1969). #3851 **A\$275.00**



- 65 **Scott, Captain R. F.: *SCOTT'S LAST EXPEDITION*.** In Two Volumes. Vol. I. Being the Journals of Captain R. F. Scott, R.N., C.V.O. Vol. II. Being the Reports of the Journeys & the Scientific Work undertaken by Dr. E. A. Wilson and the Surviving Members of the Expedition. Arranged by Leonard Huxley. With a Preface by Sir Clements R. Markham. 2 vols., thick roy. 8vo, First Edition; titles in red & black; Vol. I, pp. xxxvi, 634(last blank), [2](adv.); Vol. II, pp. xvi, 534; 8 folding maps (1 coloured), 2 photogravure portraits (Scott & Wilson), 18 coloured plates (16 from Wilson's watercolours & 2 coloured photos by Ponting), 6 plates from sketches by Dr. Wilson in photogravure, 2 folding & 3 double-page panoramic plates, 173 full-page b/w. plates, mostly from photos by Ponting, 16 text drawings (4 full-page), double-page facsimile of Scott's Message to the Public, facsimile of last page of Scott's diary; several tables, glossary, appendices, index; top edge gilt, others uncut; original blue ribbed cloth, gilt; (some relatively minor foxing); a nice bright set. London; Smith, Elder and Co.; 1913. ****See Spence 1056; Renard 1386; Rosove 290.A1.* #50711 **A\$700.00**



A UNIFORMLY NUMBERED SET


66 [Shackleton, Ernest H.]; Editor. **THE SOUTH POLAR TIMES.** Volume I, April to August 1902. London: Smith, Elder, & Co., 15 Waterloo Place. S.W. 1907. Demy 4to, First Edition; pp. [ii](limitation note, verso blank), xiv(half-title, title, versos blank, Preface, 4pp., list of contributors, verso blank, & Contents, 4pp.) + frontis. before title; [No.] I, April 1902: ff. [4], 28; [No.] II, May 1902: ff. [3], 48 + 2 plates between Ff. 27/28 and 28/29; [No.] III, June 1902: ff. [3], 41; [No.] IV, July 1902: ff. [2], 47; [No.] V, August 1902: ff. [2], 49; with 1 full-page coloured map, 43 coloured & b/w. plates & very numerous coloured & b/w. illusts. in text, all included in the foliation except as noted above; *[with]*

[Bernacchi, L. C.]; Editor. **THE SOUTH POLAR TIMES.** Volume II, April to August 1903. London: Smith, Elder, & Co., 15 Waterloo Place. S.W. 1907. Demy 4to, First Edition; pp. [ii](limitation note, verso blank), viii(half-title, title, versos blank & Contents, last blank) + col. frontis. before title; [No.] VI, April 1903: ff. [4], 40; [No.] VII, June 1903: ff. [4], 69; [No.] VIII, August 1903: ff. [4], 58; with folding map, 28 full-page coloured & b/w. plates, and very numerous coloured & b/w. illusts. in text, all included in the foliation; the two volumes published together; in the original full navy-blue ribbed cloth, lettered on spine and front board in gilt, with coloured illustration of the "Discovery" printed directly onto front covers within decorative gilt frame; gilt edges; (very slight adhesion marks to first plate in each volume as often; slight bubbling of cloth to Vol. II; a little foxing of endpapers, but internally fine and clean); a very nice set; very scarce. London; Smith Elder, 1907. ****An exact, unedited reproduction of the original typescript journal produced as a single copy in Antarctica by members of the "Discovery" expedition. Edition limited to two hundred and fifty numbered copies for sale, each volume here numbered 115.* [with]

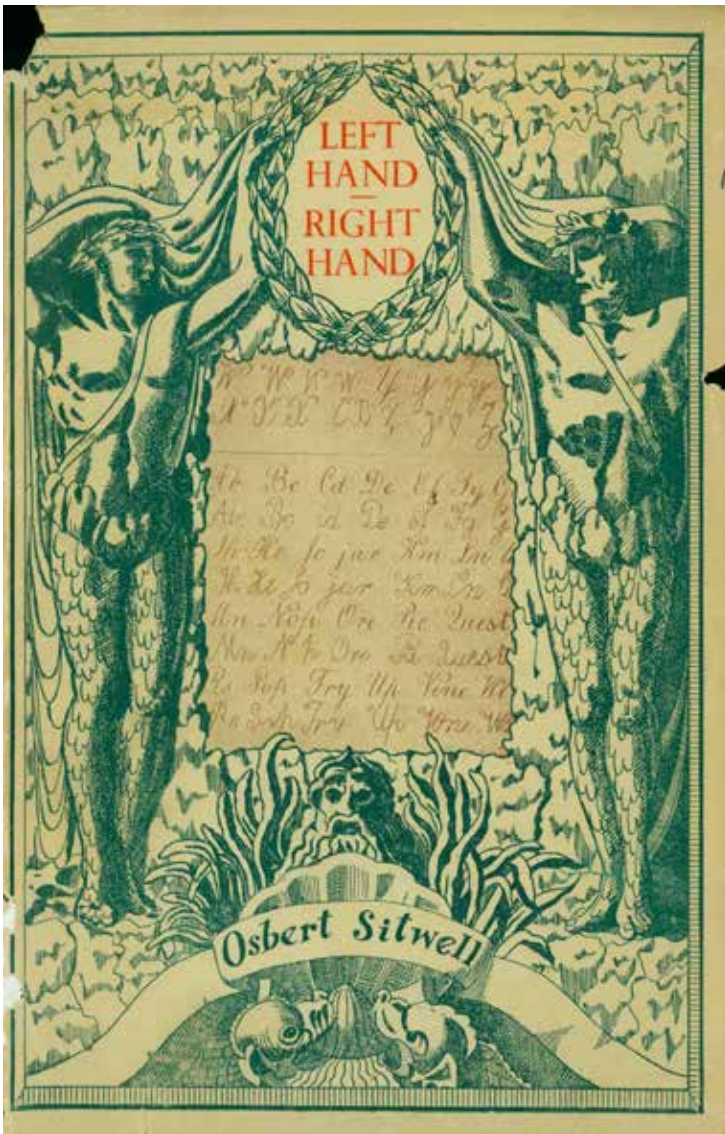
[Cherry-Garrard, Apsley]; Editor. **THE SOUTH POLAR TIMES.** Volume III, April to October 1911. London: Smith, Elder & Co., 15 Waterloo Place, S.W. 1914. Demy 4to, First Edition; pp. xvi(limitation note, half-title, title, versos blank, Contents, 6pp., last blank, & Editorial, last blank) + coloured frontispiece before title; ff. 152(versos blank) including 20 full-page coloured plates, 17 full-page b/w. plates, of which 7 are mounted (the mounted plate at folio 55 expertly supplied from another copy) and 9 are photos by Ponting, 47 coloured and 6 b/w. text illustrations; pp. [153]-160(Explanatory notes); printed in red and blue with numerous decorations in colours; original navy-blue ribbed cloth, with illustration on front cover & matching volumes I and II above; gilt edges; a nice copy; very scarce. London; Smith Elder; 1914. ****An exact reproduction, unedited or revised, of the typescript Journal which was written and produced in Antarctica as a single copy by the members of the "Terra Nova" expedition. The edition was limited to 350 numbered copies of which this is number 115 matching the first two volumes above.*

These three volumes comprise a very attractive and desirable addition to an Antarctic library, reproducing the single copy of "The South Polar Times" produced by typewriter (with variously coloured ribbons) and original artwork for the entertainment of members of the two expeditions. The success of this journal prompted Shackleton, its first editor, to take printing equipment on his own expedition and to produce the first book printed and bound in the Antarctic, the "Aurora Australis". This is a very nice, attractive set in original undisturbed condition, here uniformly numbered (and rarely encountered thus). Also included is an original example of the short form prospectus for the work. [Spence 1094; Renard 1433]. #67365


A\$19,500.00



- 67 **Sitwell, Osbert. LEFT HAND RIGHT HAND!** An Autobiography by Osbert Sitwell. 5 vols., complete, all First Editions; Vol. I: The Cruel Month, pp. xvi, 272; folding genealogical table, 23 plates; [Vol. II], THE SCARLET TREE, being the second volume of Left hand, Right Hand!; pp. viii, 320(last blank); 23 plates; [Vol. III], GREAT MORNING, being the third volume of Left Hand, Right hand!; pp. viii, 328(last 4 blank); 23 plates, 5 appendices, index; [Vol. IV], LAUGHTER IN THE NEXT ROOM, being the fourth volume of Left Hand, Right Hand!; pp. viii, 384(last 3 blank); 23 plates, 3 appendices, index; [Vol. V], NOBLE ESSENCES OR COURTEOUS REVELATIONS, being a fifth book of characters and the fifth and last volume of Left Hand, Right hand!; pp. xii, 324; 23 plates, 2 appendices, index; a very good set in worn dustwrappers (those to volumes I and III repaired & a little defective). London; Macmillan & Co. Ltd; 1945-46-48-49-50. ****Volumes 3-5 inscribed to John Hayward and signed by the Author, and with two autograph letters, signed, from the Author loosely inserted.* #67599 **A\$135.00**



- 68 **Smyth, R. Brough. THE ABORIGINES OF VICTORIA:** with Notes relating to the Habits of the Natives of other Parts of Australia and Tasmania. Compiled from various Sources for the Government of Victoria. 2 vols., 4to, Facsimile of the First Edition; Vol. I, pp. [ii], lxxii, 484(last blank); folding coloured map, 3 plates (1 folding); Vol. II, pp. vi, 456, [2](blank); coloured folding map, 3-page facsimile letter, 5 plates; 536 figures in total, 9 appendices, index; original cloth; dustwrappers (these covered in adhesive plastic; the books otherwise fine); scarce. Melbourne; John Currey, O'Neil; [1972]. ****[For original edition see Ferguson 15882]. The work contains considerable material on Aboriginal linguistics, with vocabularies, the first 220 pages of Volume II being devoted to this area. The work also includes a section on the Dialects and Language of the Aboriginal Tribes of Tasmania, etc., by Joseph Milligan. The original edition has become very difficult to obtain, especially with the two maps.* #27479 **A\$350.00**



- 69 Spate, O. H. K. **THE PACIFIC SINCE MAGELLAN.** Volume 1. **THE SPANISH LAKE.** Cr. 4to, Limited Edition; pp. xxiv, 376 (last 3 blank); 25 maps, 20 plates, notes, index; (tiny trifling marks to fore-margins of two leaves; original paper flaws); original cloth, with illustration mounted on front board and marker ribbon; a fine copy in cloth slip-case. Canberra; Australian National University Press; 1979. ****Including the voyages of Magellan, Drake and others. This edition is limited to 500 copies signed by the author.* [with]

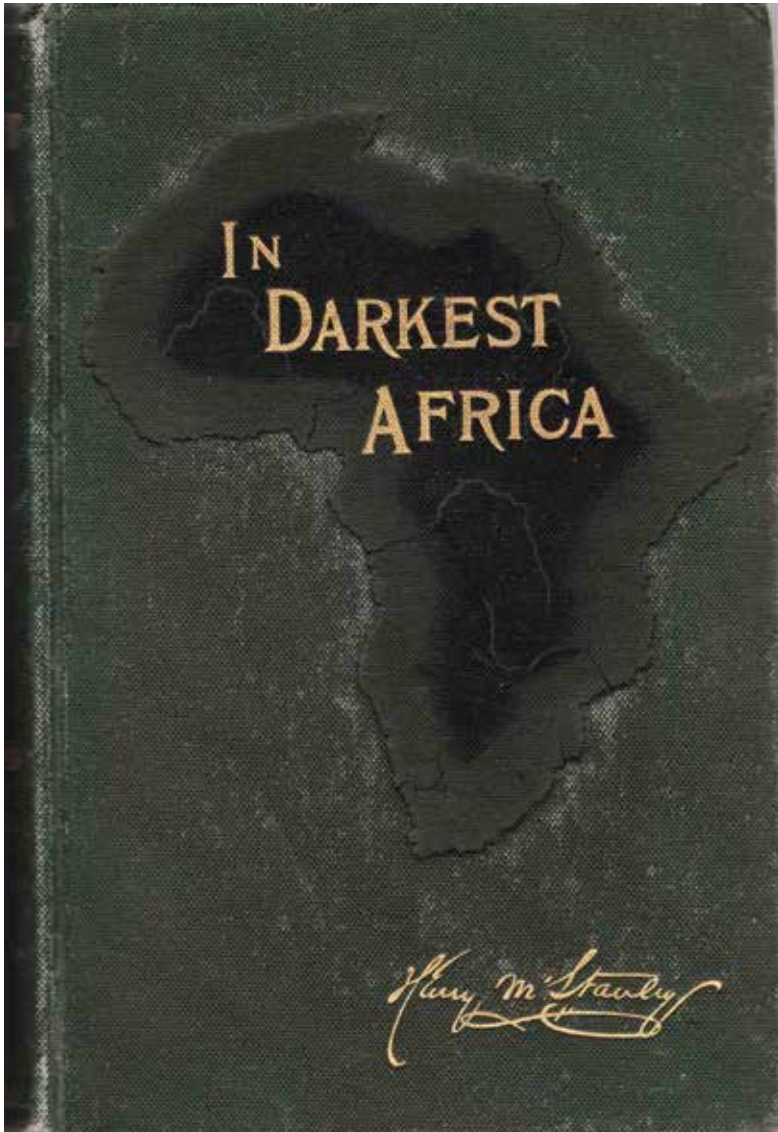
Spate, O. H. K. The Pacific since Magellan, Volume II. **MONOPOLISTS AND FREEBOOTERS.** Thick roy. 8vo, First Edition; pp. xxii, 426; 28 maps (nearly all full-page), 19 plates (illusts.), appendix of modern Chinese names, copious notes, index; original papered boards; a fine copy in slightly torn d/w. Canberra; Australian National University Press; 1983. ****The Dutch Irruption, the Spanish Recovery, etc.* [with]

Spate, O. H. K. The Pacific since Magellan, Volume III. **PARADISE FOUND AND LOST.** Super roy. 8vo, First Edition; pp. xxii, 410; 28 maps (nearly all full-page), 21 plates, notes, index; original papered boards; a fine copy in very slightly worn d/w. (Rushcutters Bay); Australian National University Press, A division of Pergamon Press Australia; (1988). ***Concluding this fine work, this volume gives a chronological overview of the peopling of the Pacific, the subsequent commercial exploitation and final loss of the paradise existing before European imperialism. With, inter alia, much interesting detail on the voyagers, both before and after Cook.

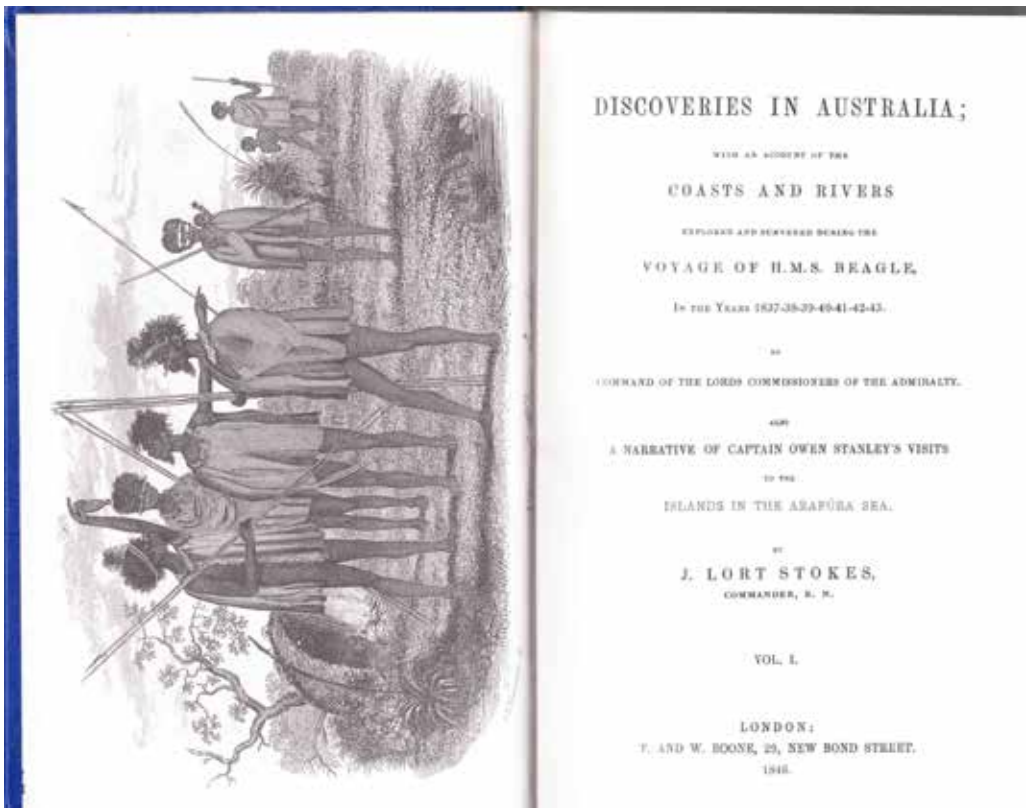
Together, 3 volumes, a fine set. Canberra; Australian National University Press; 1979-83-88. ****Only the first volume was issued as a limited edition. R. S. Fox's copies, with his bookplate in Volume II.* #26197 **A\$475.00**



- 70 **Stanley, Henry M. *IN DARKEST AFRICA*, or the Quest Rescue and Retreat of Emin Governor of Equatoria. With Two Steel Engravings, and One Hundred and Fifty Illustrations and Maps. 2 vols., First U.S. Edition; Vol. I, pp. [ii](blank), xiv, 550(last 3 blank; portrait frontispiece, large folding coloured map & typeset letter (in pocket), 17 full-page illustrations, 57 text illustrations, appendix; Vol. II, pp. [ii](blank), xvi, 540, [2](blank); portrait frontispiece, 2 folding maps (1 large & coloured) in pocket, 1 full-page coloured plate, 26 full-page illustrations, 46 text illustrations, 4 appendices, index; original gilt pictorial cloth (slightly rubbed; hinges cracked, but sound); a very good set; scarce. New York; Charles Scribner's Sons; 1890. #18023** **AS\$450.00**



- 71 **Stokes, J. Lort. *DISCOVERIES IN AUSTRALIA***; with an Account of the Coasts and Rivers Explored and Surveyed during the Voyage of H.M.S. Beagle, in the Years 1837-38-39-40-41-42-43. By Command of the Lords Commissioners of the Admiralty. Also a Narrative of Captain Owen Stanley's Visits to the Islands in the Arafura Sea. 2 vols., First Facsimile Edition; Vol. I, pp. [ii], xvi, 522(last blank); 3 folding charts, 15 plates, 15 text illustrations, 5 appendices; Vol. II, pp. [ii], x, 544(last blank); 5 folding charts, 11 plates, 13 text illustrations, appendix; original vinyl; a fine set; scarce. [Adelaide; Libraries Board of South Australia; 1969]. ****Facsimile of the First Edition, London, T. & W. Boone, 1846 - refer Ferguson 4406. Australiana Facsimile Editions No. 33. Fewer than 800 sets (including a reprint of over 400 copies) were printed. #2264* **A\$450.00**



30 SETS ONLY

72 **Stuart, John Lingwood. THREE COLONIAL ADVENTURES.** The Journals of John Lingwood Stuart. Transcribed, Edited and Annotated by Robert M. Warneke. Melbourne: Edition Renard MMXVIII. First Edition, Special Limited Issue in four volumes; Part I, John L. Stuart, Notes on His Life and Journals, 1849-53, pp. [x], 64, [4]; bibliography, notes; Part II, John L. Stuart, Voyage from England to Australia, 1849, pp. [xii], 56(last blank); appendix; Part III, John L. Stuart, Sealing Journal in Australia, 1851-1852, pp. [xii], 84(last blank); folding map, 4 appendices; Part IV, John L. Stuart, Overland Journey in Australia, 1852-53, pp. [xiv], 54, [4](last blank); coloured frontispiece, folding map, appendix; section sewn and finely bound by hand in original goatskin of contrasting colours in the style of the original manuscript journals, front boards titled in genuine 22 carat gold, head- and tail-bands and marker ribbons, the four volumes enclosed in elegant buckram folding case; a fine set. Melbourne; Edition Renard; 2018. ****Special Limited Edition of only 30 numbered sets.*

John Lingwood Stuart's three manuscript journals, here collected under the title THREE COLONIAL ADVENTURES, have never before been published. Written in 1849, 1851 and 1852-53 they provide a fascinating insight into the migration of a young man from England to Adelaide in South Australia and his subsequent adventures in his new land. His first journal comprises an interesting shipboard diary of his voyage to Australia on board the Minerva. Whilst not a particularly remarkable voyage in itself, his journal captures beautifully the experience of a migrant in the mid-nineteenth century, conveying with gentle humour just what it was like to be a passenger in those times, the routine, the duties, the boredom, the occasional excitement, the wildlife observed, the sickness and (fortunately few) deaths, and of course, the weather.

His second journal is much more unusual and historically important. In 1851 Stuart signed on to a sealing expedition in South Australian and Kangaroo Island waters on the cutter Jane and Emma and he gives a detailed daily account of the progress of the voyage, the places visited, seals killed, skins and oil obtained, other wildlife observed, and encounters with sailors, settlers, and Aborigines.

Following his return to Adelaide, in 1852 Stuart embarked on another expedition, this time overland by bullock dray to the diggings at the Bendigo goldfields. Again, historically important, and one of the few detailed journals of the time, Stuart recounts his adventures following the Murray and Loddon Rivers including comments on the squatters and Aboriginal people encountered along the way, the difficulties of travelling with bullocks and much else. Arriving at Bendigo he and his companions spent a few days investigating various gullies before commencing digging in Geelong Gully where almost immediately they found gold.

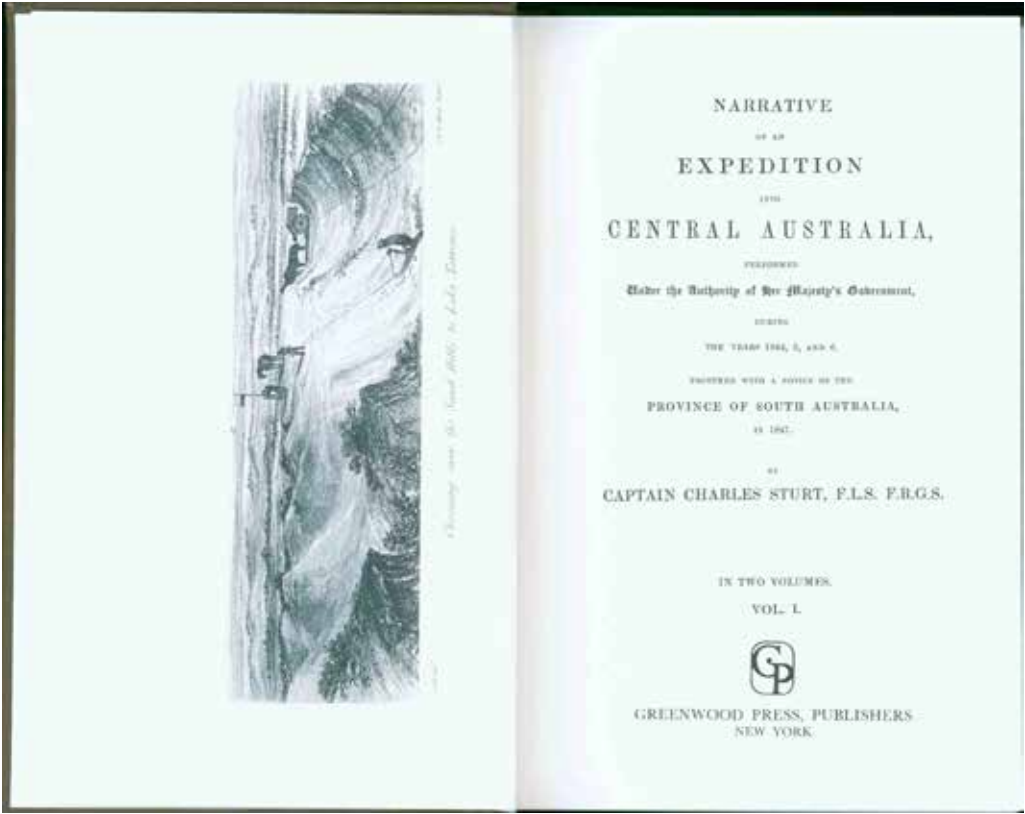
All three journals have dated daily entries and have been meticulously transcribed, but the wealth of interesting information has been hugely supplemented by the detailed and informative footnotes and the account of Stuart's life (he subsequently became a mining engineer) by Robert M. Warneke. In addition Robert has provided maps of the two Australian journeys, carefully reconciling the places mentioned by Stuart to the geography; a detailed analysis of the seal catch and notes to the wildlife encountered in all three journeys; and an extensive bibliography of the references used. A detailed description of the original journals is provided by Julien Renard.

An entirely new and original work, never before published, our edition has been elegantly typeset with sparing and judicious use of colour to enhance the text and capture the flavour of the manuscript originals, and the volumes have been finely hand bound by Peter Lewis. #68041

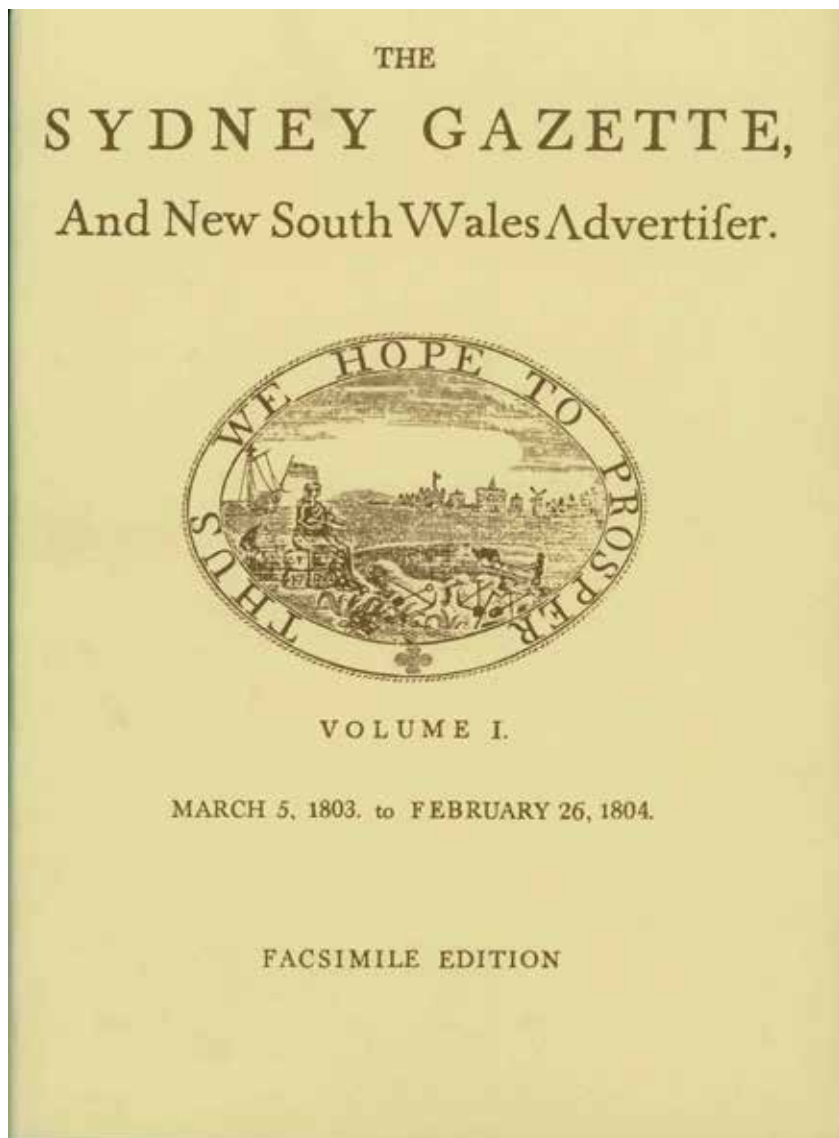
A\$850.00




- 73 **Sturt, Captain Charles.** **NARRATIVE OF AN EXPEDITION INTO CENTRAL AUSTRALIA**, performed Under the Authority of Her Majesty's Government, during the Years 1844, 5 and 6. Together with a Notice of the Province of South Australia, in 1847. 2 vols., Facsimile Edition; Vol. 1, pp. x, iv, [5]-418(last 2 blank); folding map; 8 plates, 11 text illustrations; Vol. 2, pp. vi, 308, 94(appendices, last 2 blank); 8 plates, 4 text illustrations, 5 appendices, Errata; original cloth; a fine set. New York; Greenwood Press, Publishers; (1969). #32535 **A\$220.00**




- 74 **Sydney Gazette: THE SYDNEY GAZETTE AND NEW SOUTH WALES ADVERTISER.** A Facsimile Reproduction. Volume One, March 5, 1803 to February 26, 1804 [and Volumes II to VIII, from March 4, 1804 to December 29, 1810]. 8 vols. in 6, roy. 4to & impl. 4to; pp. in total approx. 1400; modern index to each vol.; in original buckram; a very good set, all but Vols. II and VI/VII in dustwrappers (Vol. VI/VII also lacking front endpaper). Sydney; Public Library of New South Wales in association with John Ferguson [Vol. I], Angus and Robertson [Vols. II-VIII]; 1965-82. ****An invaluable reference for early Australian history. Volume I is the 1982 reprint. A ninth volume was published in Canberra by Roebuck Press in 1973: this is not present.* #14879 **A\$175.00**



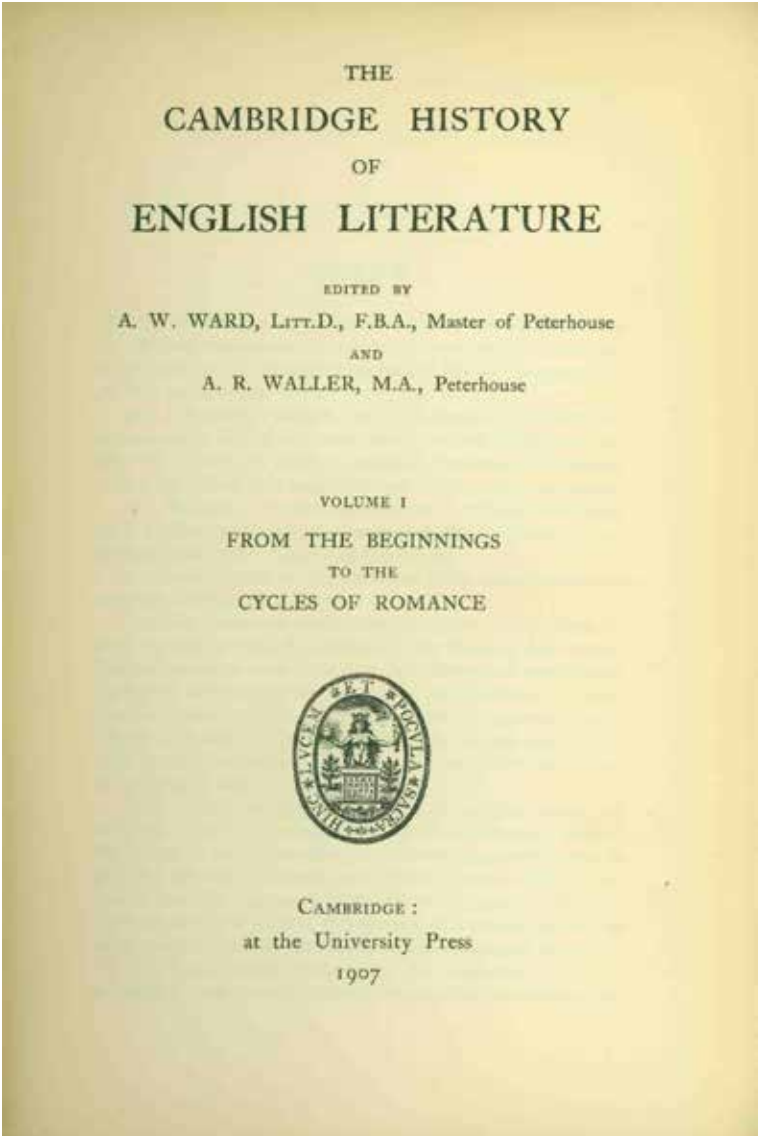
75 **Toynbee, Arnold J. A STUDY OF HISTORY.** A complete set of 12 vols., comprising 11 vols. 8vo and 1 vol. 4to. Vols. I-VI, Sixth Impression, Vol. XI, Third Impression, remainder First Editions; Vol. I, pp. [ii], xviii, 484; Vol. II, pp. viii, 452; Vol. III, pp. vi, 554(last 3 blank); index; Vol. IV, pp. xvi, 656; Vol. V, pp. [ii], vi, 712; Vol. VI, pp. vi, 634(last blank); index; Vol. VII, pp. xxxii, 772; 8 tables (3 folding); Vol. VIII, pp. [ii], x, 736; Vol. IX, pp. viii, 760; Vol. X, pp. viii, 424(last blank); Errata, index; Vol XI, Historical Atlas and Gazetteer, by Arnold J. Toynbee and Edward D. Myers, pp. [ii], xiv, 258; 100 maps (some partly coloured), appendix, index to maps; Vol. XII, Reconsiderations, pp. [ii], x, 740; bibliography, index; original cloth; (edges to first two volumes slightly foxed); a very nice, clean set; (Volumes XI and XII in worn dustwrappers); scarce. London; Issued under the auspices of the Royal Institute of International Affairs, Oxford University Press; (1955-54-67-1961). ****Totalling over 7300 pages, fully collated; the first ten volumes comprise the main work; Vol. IX is the Historical Atlas and Gazetteer, and the last volume comprises "Reconsiderations".* #67693 **A\$750.00**



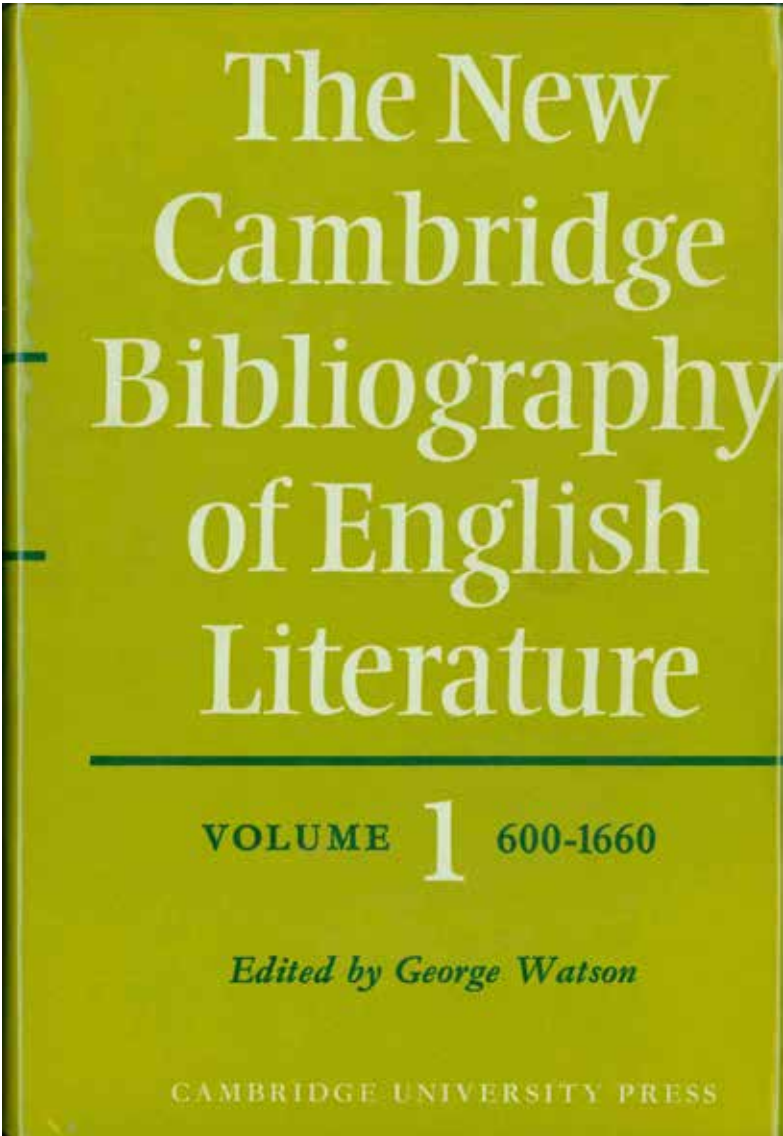
76 **Vickers, Brian**; Edited by. **SHAKESPEARE**. The Critical Heritage. 6 vols., First Edition; Vol. I, 1623-1692; pp. xii, 448; Vol. II, 1693-1733; pp. xii, 552(last 3 blank); Vol. III, 1733-1752; pp. xii, 488(last blank); Vol. IV, 1753-1765; pp. xiv, 586(last 3 blank); Vol. V, 1765-1774; pp. xvi, 572(last 3 blank); Vol. VI, 1774-1801; pp. xiv, 650; each volume with bibliography & index; original papered boards; a nice set in dustwrappers (the dustwrapper to Volume I only covered in adhesive plastic). London and Boston; Routledge & Kegan Paul; (1974-74-75-76-79-81). #61851 **A\$250.00**



77 **Ward, A. W. & Waller, A. R.**; Editors. **THE CAMBRIDGE HISTORY OF ENGLISH LITERATURE.** 15 vols., roy. 8vo, First and Best Edition; Volume I, From the Beginnings to the Cycles of Romance; pp. xvi, 504; Volume II, The End of the Middle Ages; pp. xii, 540(last blank); Volume III, Renascence and Reformation; pp. xii, 588(last blank); Volume IV, Prose and Poetry, Sir Thomas North to Michael Drayton; pp. xii, 584(last 2 blank); Volume V, The Drama to 1642, Part One; pp. xiv, 508; Volume VI, The Drama to 1642, Part Two; pp. [ii], x, 536(last 3 blank); Volume VII, Cavalier and Puritan; [ii], x, 556(last 3 blank); Volume VIII, The Age of Dryden; pp. [iii], xiv, 561; Volume IX, From Steele and Addison to Pope and Swift; pp. xvi, 612(last 3 blank); Volume X, The Age of Johnson; pp. xvi, 564(last 2 blank); Volume XI, The Period of the French Revolution; pp. [ii], xiv, 524(last blank); Volume XII, The Nineteenth Century, Part One; pp. xii, 568(last 2 blank); Volume XIII, The Nineteenth Century, Part Two; pp. xii, 612(last blank); Volume XIV, The Nineteenth Century, [Part] III; pp. xii, 658; appendices, bibliography and index to each volume; Volume XV, General Index; Second Impression; pp. xvi, 412; original red-brown buckram (spines faded and spines to Vols. VI, VII & XIV also a little marked), top edges gilt; a very good set; scarce. Cambridge; at the University Press; 1909-16, 1932. ****The original and best edition, complete with Volume XV, General Index, which was first published later (1927), here reprinted 1932. This original edition is the only one to contain the bibliographies which were omitted from the later editions which are otherwise verbatim reprints. The General Index volume (in blue buckram) is a straight reprint of the original 1927 edition and contains the references to the bibliographies.* #47691 **A\$475.00**



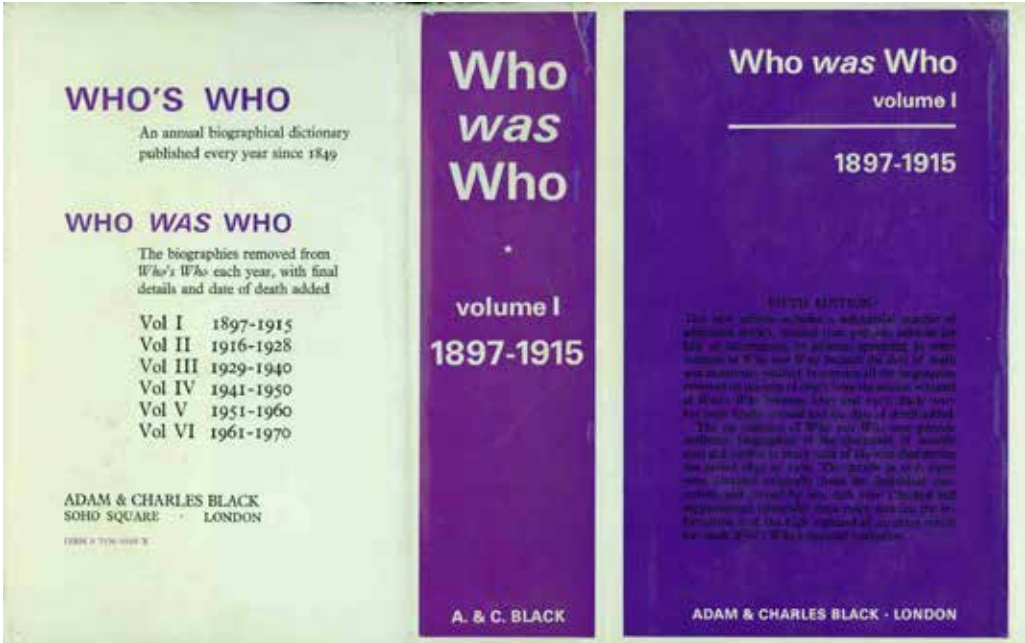
78 **Watson, George** [& others]; Editors. **THE NEW CAMBRIDGE BIBLIOGRAPHY OF ENGLISH LITERATURE.** 5 vols., thick med. 8vo, First Edition; Volume I, 600-1660, pp. xxxii, [1238](2476 columns), 2477-2494(last 3 blank); Volume II, 1660-1800, pp. xxii, [1042](2082 columns, last page blank), 2085-2092; Volume III, 1800-1900, (2nd Impression), pp. xxiv, [974](1948 columns), 1949-1958(last 2 blank); Volume IV, 1900-1950, Edited by I. R. Willison, With the assistance of R. J. Roberts, M. Statham. K. J. Worth, pp. [ii], xx, [704](1408 columns), 1409-1418(last 4 blank); Volume V, Index, Compiled by J. D. Pickles, pp. [ii], xiv, [272](542 columns, last page blank); original buckram; a fine set in dustwrappers. Cambridge; at The University Press; 1974-71-87-72-77. ****Volume I, 600-1660; Volume II, 1660-1800; Volume III, 1800-1900; Volume IV, 1900-1950, Volume V, Index.* #11310 **A\$250.00**



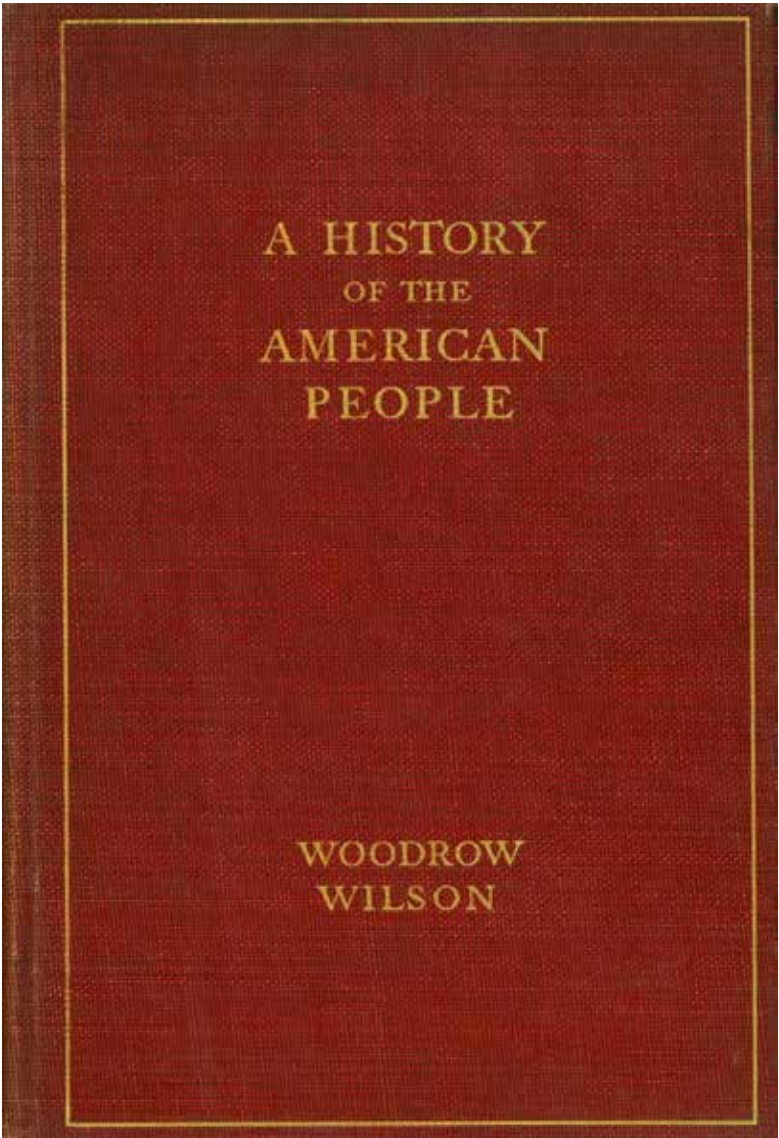
- 79 **White, George Francis. VIEWS IN INDIA, CHIEFLY AMONG THE HIMALAYA MOUNTAINS**, taken during Tours in the Direction of Mussooree, Simla, the Sources of the Jumna and Ganges, &c. &c. in 1829-31-32. With Notes and Descriptive Illustrations. By Lieut. George Francis White, of the 31st Regiment. Fisher, Son, and Co., London & Paris. MDCCCXXXVI [-VII]. 2 vols., demy folio, First Edition; Division I, pp. xvi (including engraved title-page), [17]-82 (last blank), [4] (list of subscribers); 16 very fine engraved plates, proofs on India Paper; Division II, pp. [vi], 83-140, [4] (list of subscribers); 14 very fine engraved plates, proofs on India Paper, index; original publisher's embossed cloth (neatly rebacked; some foxing, mostly of margins); top edges gilt; a very good set; scarce. London & Paris; Fisher, Son & Co.; 1836-37. ****The plates are FIRST PROOFS ON INDIA PAPER, with fine, clean impressions. The work was advertised as available only to Subscribers and was almost entirely subscribed by May, 1837.* #26435 A\$1250.00



80 **Who's Who: WHO WAS WHO.** 1897-1915. A Companion to Who's Who containing the Biographies of those who died during the period 1897-1915 [and continued to 1970]. 6 vols., thick 8vo; Vol. I, Fifth Edition, 1897-1915; pp. l, 792(last 3 blank); Vol. II, Fourth Edition, 1916-1928; pp. xxxii, 1160; Vol. III, Second Edition, 1929-1940; pp. [ii], xxxiv, 1508; Vol. IV, Fourth Edition, 1941-1950; pp. xxxvi, 1280(last 2 blank); Vol. V, Third Edition, 1951-1960; pp. xxxii, 1208(last blank); Vol. VI, First Edition, 1961-1970; pp. xl, 1248(last 4 blank); original cloth; a fine set in dustwrappers. London; Adam & Charles Black; 1966-72. #48203 **A\$135.00**



81 **Wilson, Woodrow. A HISTORY OF THE AMERICAN PEOPLE.** Illustrated with portraits, maps, plans, facsimiles, rare prints, contemporary views, etc. In five volumes. 5 vols., demy 8vo, First Edition; Vol. I, pp. xxvi, 350; portrait frontispiece & 5 portrait plates, 3 double-page plates, very numerous illustrations including 7 maps and numerous facsimile title-pages of important early works; Vol. II, pp. [ii], xxii, 372(last 3 blank); portrait frontispiece & 4 portrait plates, 3 coloured maps, 8 double-page & 2 full-page plates, very numerous illustrations, appendix; Vol. III, pp. xviii, 348, [4] (blank); portrait frontispiece & 5 portrait plates, 5 coloured maps (3 double-page), 6 double-page plates, very numerous illustrations, appendix; Vol. IV, pp. xviii, 344(last blank); portrait frontispiece & 6 portrait plates, 4 double-page coloured maps, double-page plate, very numerous illustrations including many portraits in text, appendix; Vol. V, pp. xiv, 338, [2](blank); portrait frontispiece, 4 double-page coloured maps, very numerous illustrations, index; original red buckram, gilt; top edges gilt; (front boards to Vols. I & III slightly marked, but a fine, attractive set). New York and London; Harper & Brothers Publishers; MCMIII [1903, Vol. II dated MCMII as usual]. ****The reproductions of title-pages and other printed materials are particularly useful components of this handsomely produced work.* #67697 **AS\$165.00**



82 [Woodward, Bernard Barham; & others]. **British Museum (Natural History).**
CATALOGUE OF THE BOOKS, MANUSCRIPTS, MAPS AND DRAWINGS
IN THE BRITISH MUSEUM (Natural History). [and SUPPLEMENT]. 8 vols.,
demy 4to, First Edition; Vol. I, pp. viii, 500; Vol. II, pp. [vi], 501-1038; Vol. III,
pp. [vi], 1039-1494; Vol. IV, pp. [vi], 1495-1956; Vol. V, pp. [vi], 1957-2404(last
blank); Supplement: Vol. VI, pp. [vi], 512, [ii], 48; Vol. VII, pp. [vi], [513]-968(last
blank); Vol. VIII, pp. [vi], 969-1480; in total 3,984 pages, printed in double-column;
original cloth; a fine complete set; scarce. London; Printed by Order of the Trustees
... British Museum (Natural History); 1903-15 and 1922-33-40 (Supplement).
#22491 **A\$1500.00**

CATALOGUE
OF THE
BOOKS, MANUSCRIPTS,
MAPS AND DRAWINGS
IN THE
BRITISH MUSEUM
(NATURAL HISTORY).
VOL. I. A—D.



LONDON:
PRINTED BY ORDER OF THE TRUSTEES.
SOLD BY
LONGMANS & CO., 39 PATERNOSTER ROW, E.C.4;
R. QUARITCH, 15 PICCADILLY, W.; DULAU & CO., 37 SOHO SQUARE, W.;
KEGAN PAUL, TRENCH, TRÜBNER & CO., CHANCERY CROSS ROAD, W.C.2;
AND AT THE
BRITISH MUSEUM (NATURAL HISTORY), CROMWELL ROAD, S.W.
1903.
[All rights reserved.]

83 **World War II: THE WAR IN PICTURES.** [and Ibid, Second Year, Third Year, Fourth Year, Fifth Year, Sixth Year]. 6 vols., cr. 4to, Australian Issue; pp. 320; 320; 256; 256; 256; 256 respectively; very numerous illustrations (many double- & full-page) & including several maps, pictorial endpapers; original embossed cloth; a very good set. Melbourne; The Sun News-Pictorial; N.D. [1940-45]. ****Printed in the U.K. and published there by Odhams Press.* #24366 **A\$65.00**



GASTON RENARD Pty. Ltd.

Postal Address:
P.O. Box 1030,
Ivanhoe, Melbourne,
Victoria, 3079, Australia.

Established 1945
(A.C.N. 005 928 503)
ABN: 68 893 979 543
www.GastonRenard.com

Electronic communications:
Telephone: +61 (0)3 9459 5040
Website: www.GastonRenard.com.au
E-mail: books@GastonRenard.com.au

NOTICE TO CUSTOMERS:

This is our three hundred and twenty-sixth short list. We hope you find something of interest.

We intend to produce many more lists in future on a variety of subjects and we would prefer where possible to send these by email as PDF file attachments or links to files on our Website. This has the obvious advantage of reducing costs and enhancing the speed of delivery and the email/PDF versions will also be enhanced with colour illustrations. A fully illustrated version of this list in pdf format is also available on our website or will be emailed on request. Likewise we encourage you to send orders by email, fax or telephone.

If you would like to receive future lists please indicate your interests by email (preferred) or by using the form below by post. **Please note we no longer have fax facilities.** If you would like to receive ALL lists (email only) please let us know also. If for any reason you do not wish to receive any more of these lists, also please let us know and we will cease and desist. We have experimented with a number of forms for emailing orders to us but many security systems now prevent such links from working correctly so we suggest simply emailing us at: books@GastonRenard.com and copying and pasting the entries of the items you want from the list above. If you encounter any difficulties, please let us know! For orders by post please use the Order Form at end, we do however recommend email as cheaper, faster and more efficient.

Some previous short lists (available on request):

SHORT LIST No. 325	AUSTRALIAN ART.	76 ITEMS.
SHORT LIST No. 324	AN R-LIST.	86 ITEMS.
SHORT LIST No. 323	MISCELLANY.	98 ITEMS.
SHORT LIST No. 322	NATURAL HISTORY.	82 ITEMS.
SHORT LIST No. 321	BIBLIOGRAPHY & REFERENCE.	64 ITEMS.
SHORT LIST No. 320	AUSTRALIANA.	85 ITEMS.
SHORT LIST No. 319	SCIENCE AND TECHNOLOGY.	86 ITEMS.
SHORT LIST No. 318	ANTHROPOLOGY, SOCIOLOGY AND LANGUAGE.	82 ITEMS.
SHORT LIST No. 317	A P LIST.	76 ITEMS.
SHORT LIST No. 316	AN EXPLORATION MISCELLANY.	70 ITEMS.
SHORT LIST No. 315	AN HISTORICAL MISCELLANY.	87 ITEMS.
SHORT LIST No. 314	A CHRISTMAS SELECTION.	82 ITEMS.
SHORT LIST No. 313	MISCELLANY.	95 ITEMS.
SHORT LIST No. 312	THE PACIFIC REGION.	63 ITEMS.
SHORT LIST No. 311	AN O LIST.	58 ITEMS.
SHORT LIST No. 310	VOYAGES.	79 ITEMS.
SHORT LIST No. 309	MILITARY AND NAVAL HISTORY.	75 ITEMS.
SHORT LIST No. 308	AN N-LIST.	74 ITEMS.
SHORT LIST No. 307	AUSTRALIANA.	60 ITEMS.
SHORT LIST No. 306	TRAVELS.	68 ITEMS.
SHORT LIST No. 305	M MISCELLANY.	88 ITEMS.
SHORT LIST No. 304	NATURAL HISTORY AND SCIENCE.	74 ITEMS.
SHORT LIST No. 303	ANTHROPOLOGY, SOCIOLOGY AND LANGUAGE.	66 ITEMS.
SHORT LIST No. 302	L MISCELLANY.	64 ITEMS.
SHORT LIST No. 301	JOURNALS . . .	45 ITEMS.
SHORT LIST No. 300	BOOKS ABOUT BOOKS.	59 ITEMS.
SHORT LIST No. 299	IJK MISCELLANY.	82 ITEMS.
SHORT LIST No. 298	SOUTH AUSTRALIA.	60 ITEMS.

POSTAL ORDER FORM

TO: **GASTON RENARD - BOOKS AUSTRALASIA** - Fine and Rare Books
P.O. BOX 1030, IVANHOE, MELBOURNE, 3079, AUSTRALIA.
Telephone: (03) 9459 5040
Email: books@GastonRenard.com.au

PLEASE SUPPLY FROM LIST No. 326 - Sets - a miscellany.

(Our invoice, included in the parcel, will show the total amount of your purchase).

[illegible]

[] Please post to me at the address below. DATE: _____

[] I will make payment to your account (BSB: 083376, A/c. No. 646051819) on receipt of invoice showing total incl. postage.

[] My cheque, incl. postage, for \$ _____ is enclosed.

[] Please charge my MASTERCARD or VISA or AMEX, Account Number:- _____

[illegible]

Signature: _____ Expiry Date: _____

Name [Block Letters]: _____

ADDRESS: _____

Telephone: _____

Email:

[] Please record my interest in the following subjects and send me any relevant Short Lists:
