

GASTON RENARD Pty. Ltd.

Postal Address:
P.O. Box 1030,
Ivanhoe, Melbourne,
Victoria, 3079, Australia.

Established 1945
(A.C.N. 005 928 503)
ABN: 68 893 979 543
www.GastonRenard.com

Electronic communications:
Telephone: +61 (0)3 9459 5040
Website: www.GastonRenard.com.au
E-mail: books@GastonRenard.com.au

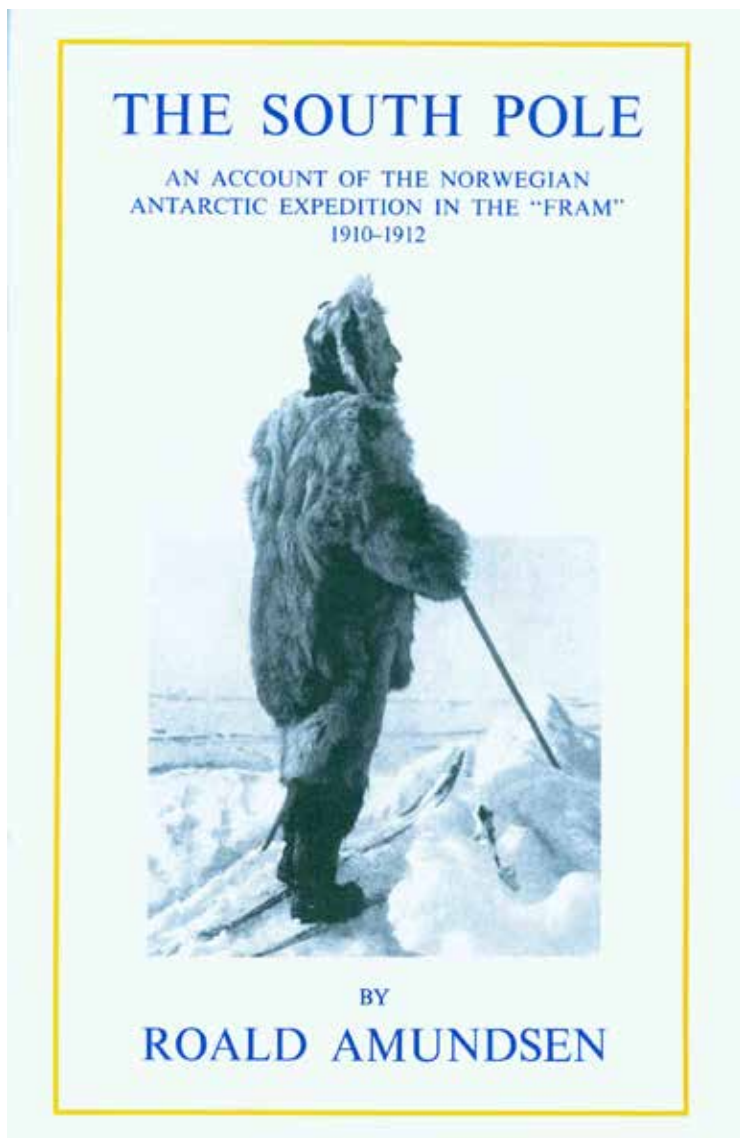


SHORT LIST No. 316 - 2020.

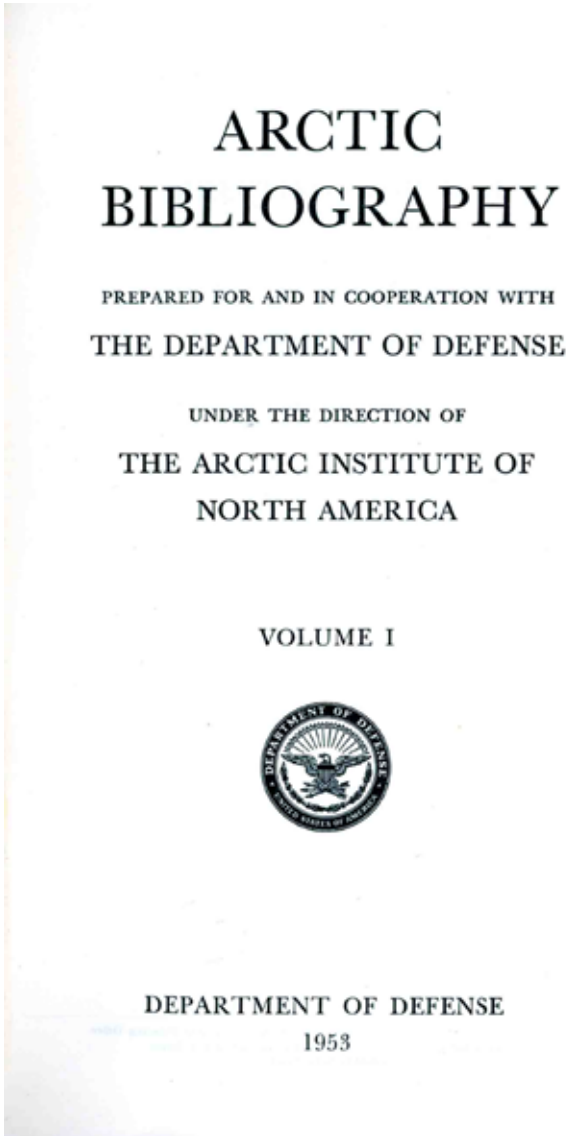
AN EXPLORATION MISCELLANY.

[This the tall (portrait) version of this list. If you prefer the wide (landscape) version you can get it here: [Gaston Renard Short List No. 316 - Landscape Version](#)]

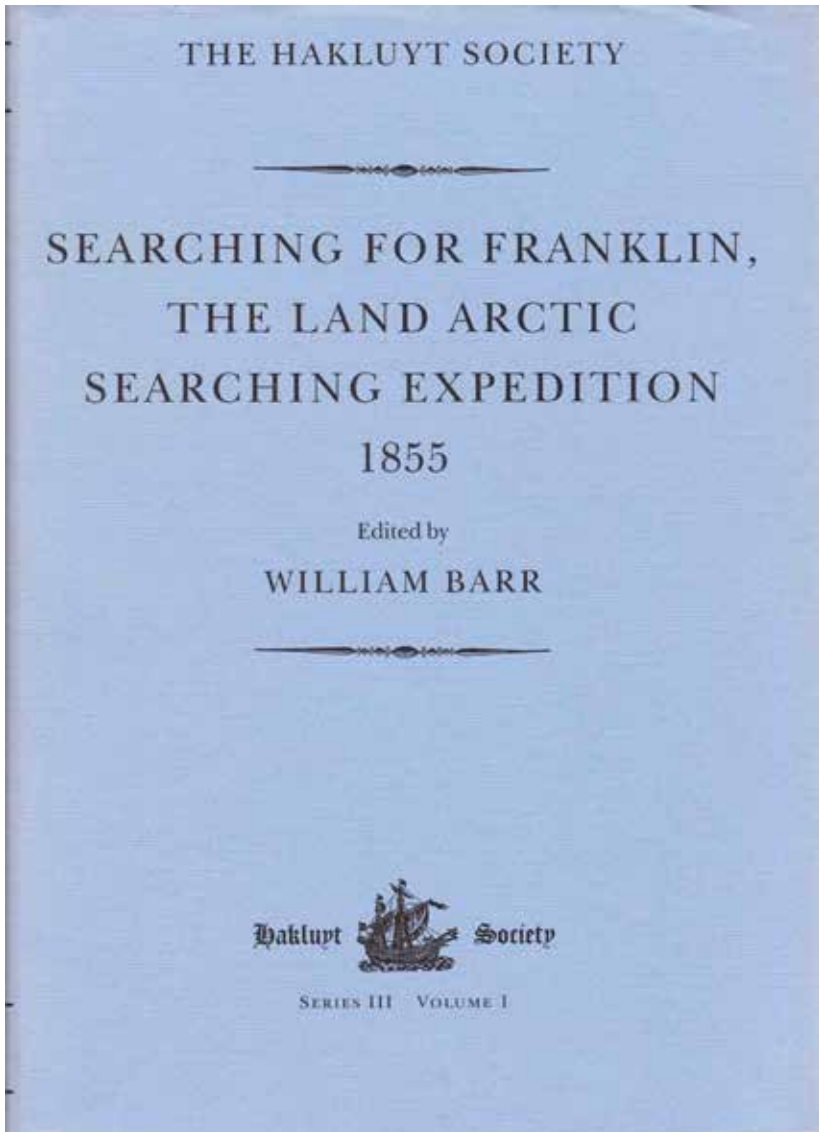
- 1 **Amundsen, Roald. THE SOUTH POLE.** An Account of the Norwegian Antarctic Expedition in the "Fram", 1910-1912. Translated from the Norwegian by A. G. Chater. 2 vols. in 1, Facsimile Edition; pp. [iv], xxxvi, 392; x, 458 (last 9 blank); 6 maps (including 1 folding), 100 plates, folding diagram of the "Fram", several text figures; appendices, index; original blue papered boards, spine gilt; endpapers foxed; otherwise a fine copy in dustwrapper. St. Lucia; University of Queensland Press; (1976). ****A facsimile of the First Edition by John Murray, see Spence 28 - variant imprint; Renard 22; Rosove 9.D2. #3945* **A\$220.00**



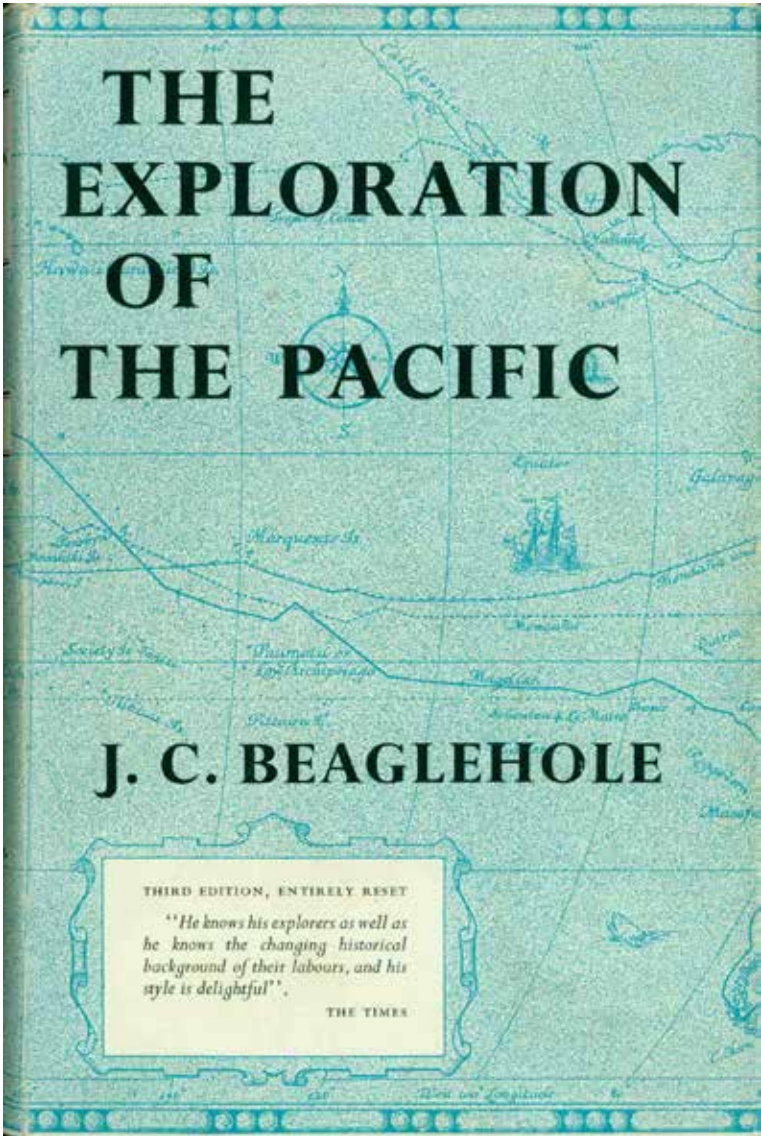
- 2 **Arctic Bibliography: ARCTIC BIBLIOGRAPHY.** Prepared for and in cooperation with the Department of Defense under the direction of the Arctic Institute of North America. 3 vols., First Edition; Vol. I, pp. [iv], 1498, [2](2 blank); folding coloured map; Vol. II, pp. [ii], 1499-2968(last blank); folding coloured map; Vol. III, Index, pp. [ii], 2969-4478; folding coloured map, list of abbreviations; original buckram; a very good set. Washington; Department of Defense; 1953. ****With 20,003 entries. Further volumes were later published but these three contain the vast bulk of the historical and exploration material. The index comprises the entire Volume III.* #44968 **A\$295.00**



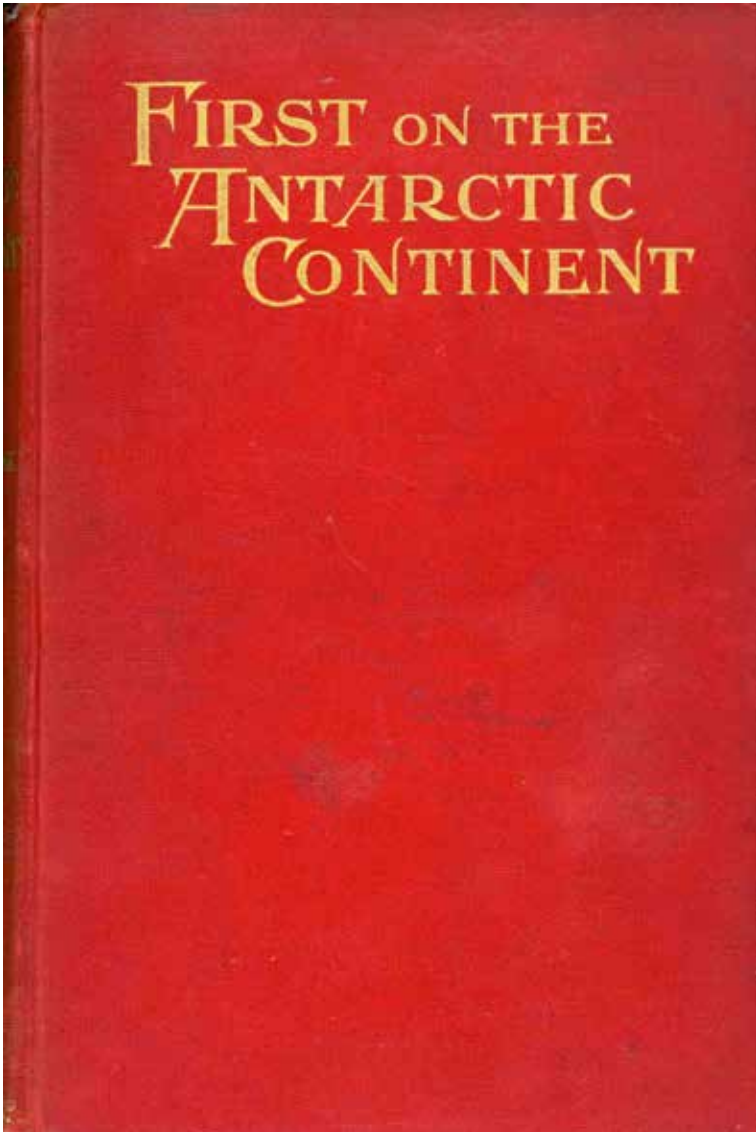
- 3 **Barr, William; Editor. **SEARCHING FOR FRANKLIN:**** The Land Arctic Searching Expedition. James Anderson's and James Stewart's Expedition via the Back River 1855. Super roy. 8vo, First Edition; pp. xvi, 292; frontispiece, 9 full-page maps, 3 full-page illustrations, bibliography, index; original cloth, gilt; a fine copy in dustwrapper. London; The Hakluyt Society; 1999. ****Series III, Volume 1, the first of a fine new series in slightly larger format than Series I & II.*
#63372 **A\$110.00**



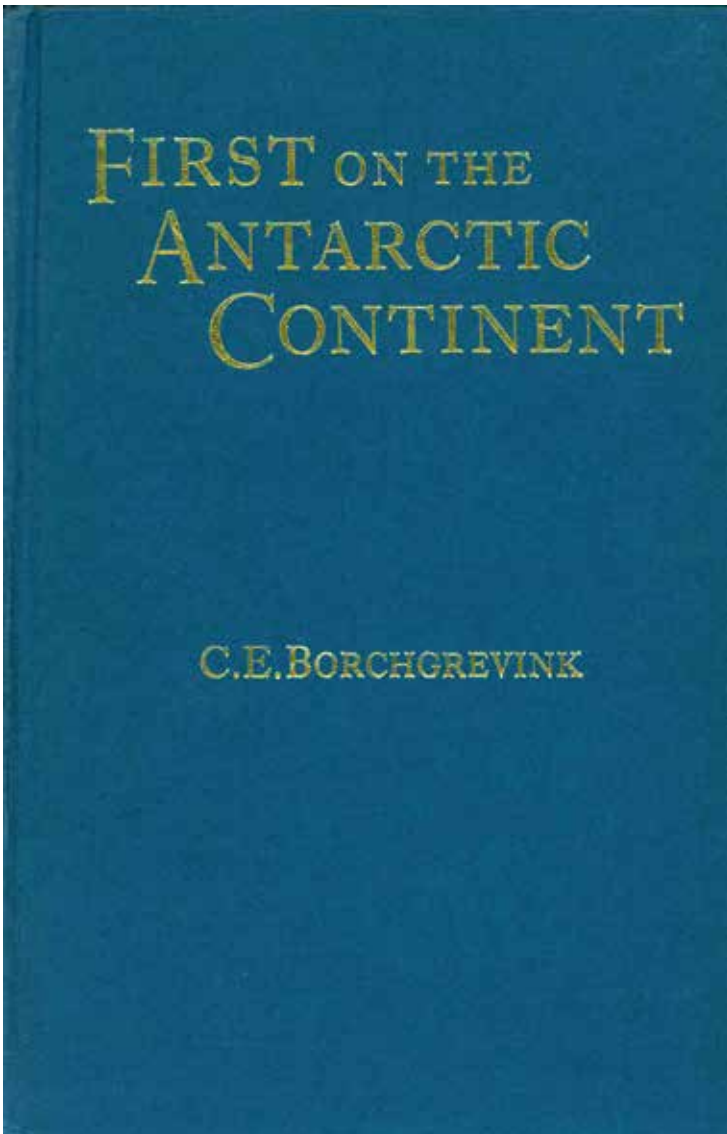
- 4 **Beaglehole, J. C. THE EXPLORATION OF THE PACIFIC.** Third Edition.
Pp. xiv, 346; 4 folding maps with explorers' routes in colour, bibliography, index;
original cloth; a fine copy in dustwrapper. London; Adam & Charles Black; (1966).
****This third edition is completely revised and re-written to take account of researches
since the first edition of 1934. #11370* **A\$150.00**




- 5 **Borchgrevink, C. E.**; Commander of the Expedition. **FIRST ON THE ANTARCTIC CONTINENT:** Being an Account of the British Antarctic Expedition 1898-1900. First Edition; pp. xvi, 334, 32(adv); 3 folding tinted maps by William Colbeck, 19 full-page plates (including photogravure portrait frontispiece), 178 photos. in text (including text map), appendices, index; original red cloth, gilt; (boards very slightly marked; a very small stain at top of frontispiece & title-page; nevertheless a very nice copy); very scarce. London; George Newnes, Ltd.; 1901. ****Spence 151; U.S.N. 23-52.11; Renard 153; Rosove 45.A1.b. The secondary binding.* #33961 **A\$1850.00**




- 6 **Borchgrevink, C. E. **FIRST ON THE ANTARCTIC CONTINENT:**** Being an Account of the British Antarctic Expedition 1898-1900. By C. E. Borchgrevink, F.R.G.S. Commander of the Expedition. With a new introduction by Tore Gjelsvik, Director, Norwegian Polar Institute. With Portraits, Maps and 186 Illustrations. Facsimile Edition; pp. xvi, viii(Introduction, last blank), 334(last blank); frontispiece, 3 folding maps & 1 text map, 197 illustrations (some full-page); appendices, index; original blue papered boards, lettered in gilt; (spine slightly faded); very good copy; scarce. London; C. Hurst & Company, Canberra, Australian National University Press; (1980). ****Renard 155; Rosove 45.B1.* #4806 **A\$275.00**



- 7 **Botting, Douglas. HUMBOLDT AND THE COSMOS.** Cr. 4to; pp. 296(last blank); 5 maps (3 full-page), 4 double-page & 32 full-page coloured plates, 27 full-page & 87 other b/w. illustrations, bibliography, index; original stiff pictorial wrappers; a fine copy. London; Sphere Books; (1973). #50451 **A\$45.00**

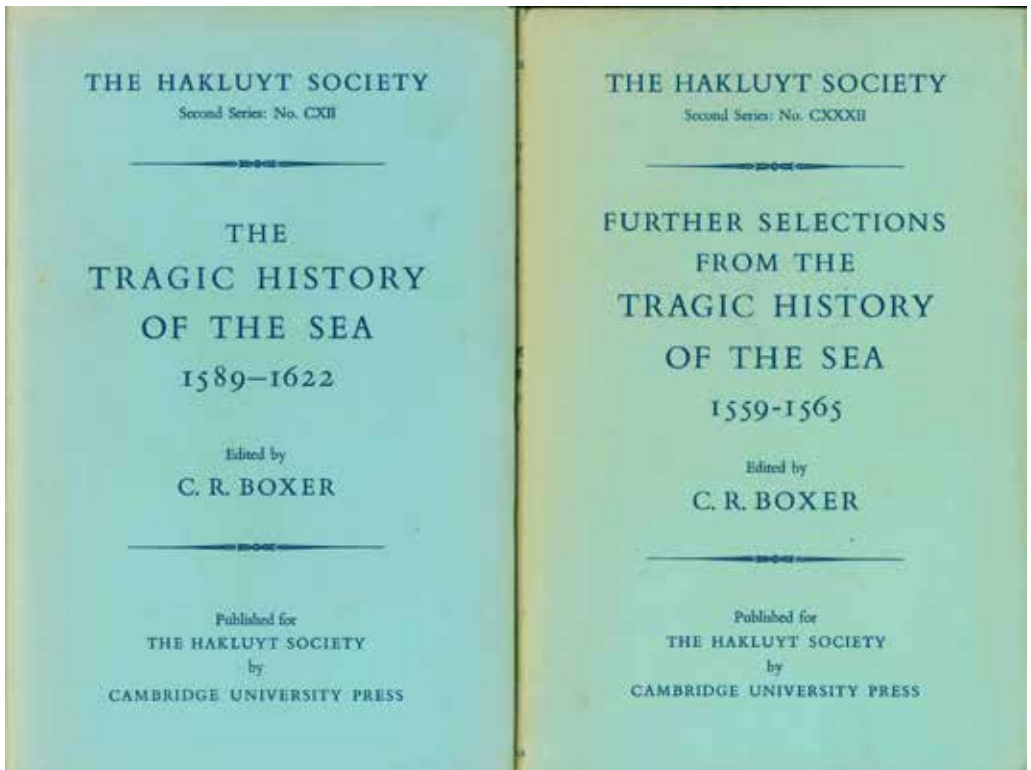


- 8 **Bowden, Keith Macrae. **GEORGE BASS 1771-1803:**** His Discoveries, Romantic Life and Tragic Disappearance. First Edition; pp. xii, 172(last blank); 1 double-page, 1 full-page & 1 text charts, 13 plates (of which 5 are charts), 3 appendices, index; original cloth; a nice copy in slightly rubbed dustwrapper; scarce. Melbourne; Oxford University Press; (1952). ****The manuscript of this work was awarded first prize in the Biography Section of the Victorian State Government Centenary Literary and Historical Competition.* #43367 **A\$165.00**



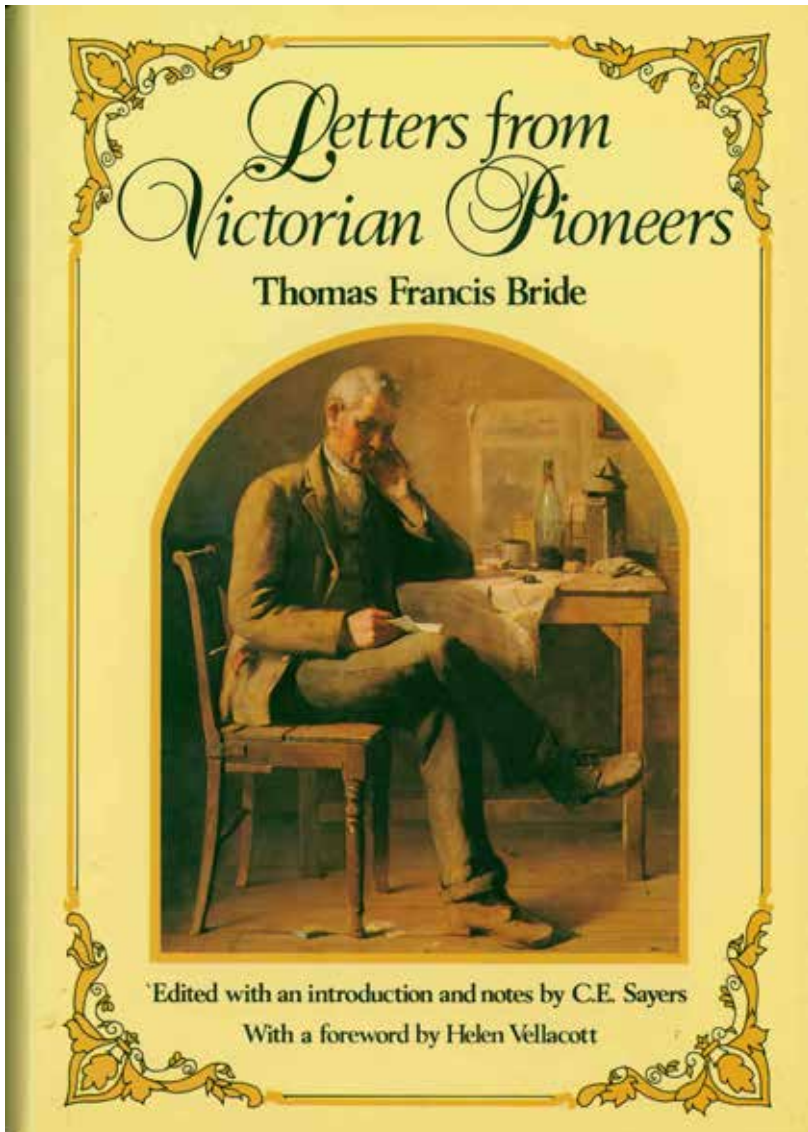
- 9 **Boxer, C. R. THE TRAGIC HISTORY OF THE SEA 1589-1622.** Narratives of the shipwrecks of the Portuguese East Indiamen Sao Thome (1589), Santo Alberto (1593), Sao Joao Baptista (1622), and the journeys of the survivors in South East Africa. Edited from the Original Portuguese by C. R. Boxer. First Edition in English; pp. xiv, 298(last blank); 6 folding maps, 6 plates (3 folding), 4 full-page illusts., 5 appendices (incl. glossary), bibliog., index. [with]

FURTHER SELECTIONS FROM THE TRAGIC HISTORY OF THE SEA 1559-1565. Narratives of the Shipwrecks of the Portuguese East Indiamen Aguia and Garca (1559), Sao Paulo (1561) and the Misadventures of the Brazil-ship Santo Antonio (1565). Translated and edited from the original Portuguese by C. R. Boxer. First Edition in English; pp. [ii], x, 170, [2](blank); 2 folding maps, 5 plates (incl. folding map), 8 woodcuts in text, bibliog., index. Together, 2 vols., very good copies in original cloth in dustwrappers (spines a little faded). Cambridge; Published for the Hakluyt Society at the University Press; 1959-68. ****Hakluyt Society Second Series, Vols. 112 & 132.* #57451 **A\$145.00**



10 Bride, Thomas Francis. LETTERS FROM VICTORIAN PIONEERS:

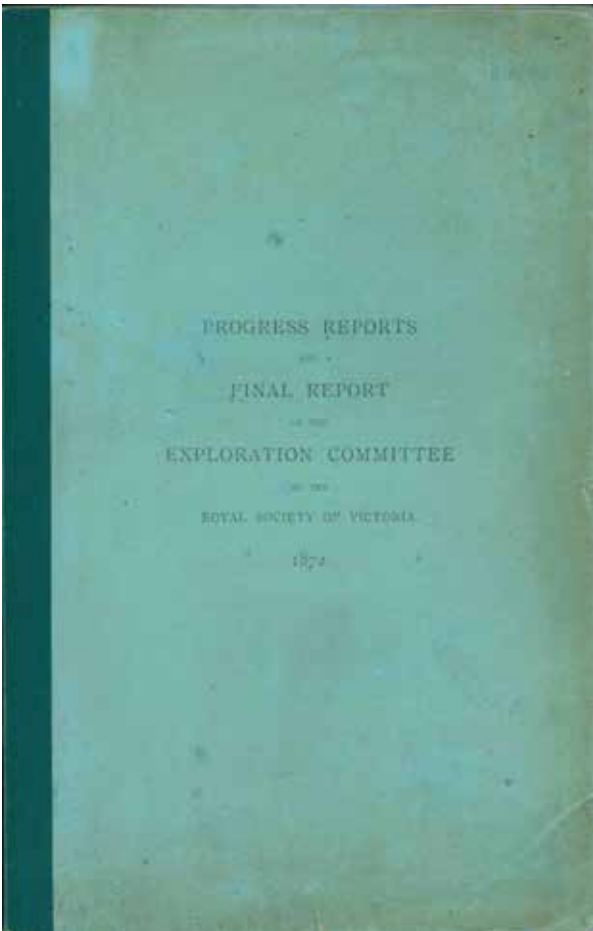
Being a Series of Papers on the Early Occupation of the Colony, the Aborigines, Etc. Addressed by Victorian Pioneers to His Excellency Charles Joseph La Trobe, Esq. Lieutenant-Governor of the Colony of Victoria. Edited with an introduction and notes by C. E. Sayers. From the Original edition edited for the Trustees of the Public Library. By Thomas Francis Bride, LL.D, during his period of office as Librarian of the Public Library of Victoria. Foreword by Helen Vellacott. Roy. 8vo, First extensively illustrated Edition; pp. [ii], xviii, 458(last blank); endpaper maps, 70 illustrations on 31 plates, index; original papered boards; a fine copy in dustwrapper. (South Yarra); Currey O'Neil; (1983). ****Originally published in 1898 (with 2 plates & map only).* #50080 **A\$85.00**



THE FINAL, FINAL AND ONLY COMPLETE VERSION

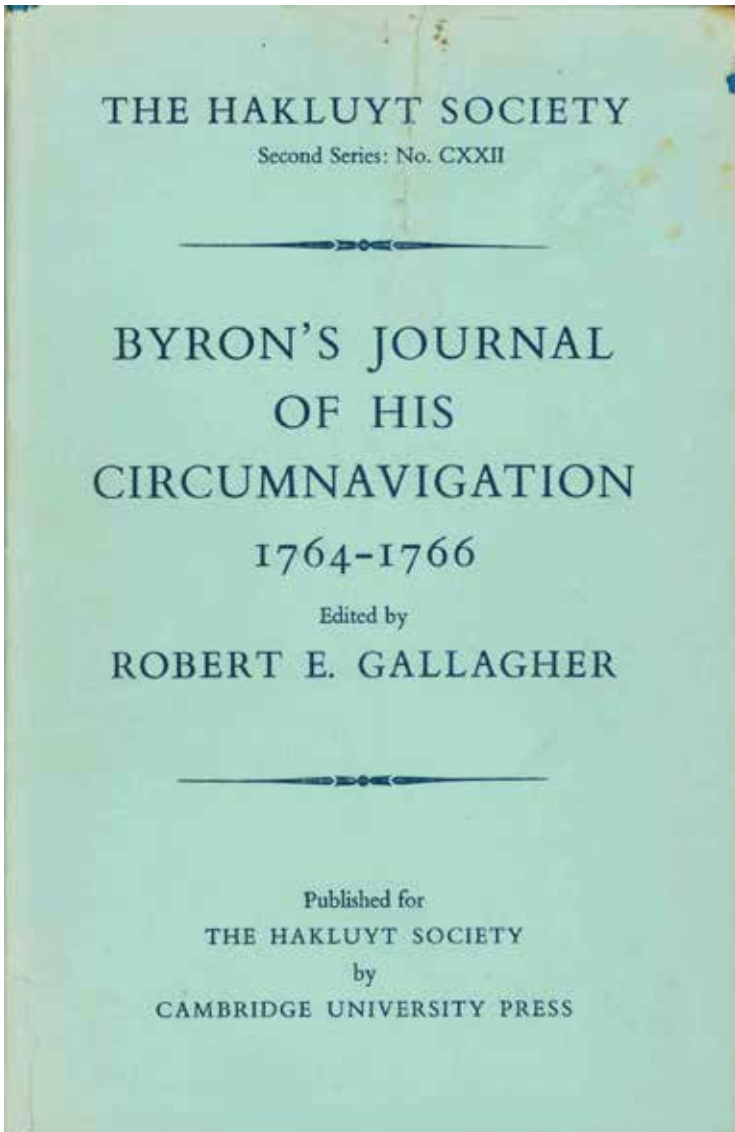
- 11 **Burke & Wills: PROGRESS REPORTS AND FINAL REPORT OF THE EXPLORATION COMMITTEE** of the Royal Society of Victoria, 1863. Royal Society, Melbourne, 20th August, 1863 [but 1873, see below]. F'cap folio, First and only Complete Edition; pp. [ii](letter of transmission from John Macadam, verso blank), [ii](title, verso blank), [ii](second title, with list of officers & members of the Committee, verso blank), 8(First Report of the Exploration Committee of the Royal Society of Victoria (then the Philosophical Institute of Victoria). [text follows]), 4(Second Report), 2(Third Report), 6(Fourth Report, last blank), 4(Special Report of the Exploration Fund Committee for 1859, last blank), 4(Fifth Progress Report of the Exploration Committee of the Royal Society of Victoria for 1860, last blank), 8(Sixth Progress Report ... for 1861, last blank), 6(Seventh and Final Report ... for 1863, last blank), 6(Appendix I, last blank), 8(Appendix II); 16(Supplementary Final Report, last 3 blank); original quarter dark blue-green wave-embossed cloth, light blue-green printed papered boards, cut flush; but for some very minor soiling of the papered boards, a fine copy; extremely rare. Melbourne; Royal Society of Victoria; 1872 [1873]. ****Ferguson 15185 (Mitchell Library copy*

only, with no mention of binding and miscollated); see also Renard, Fox Collection 2183 (first issue 1863); McLaren 5530 et seq. (but all his entries are unsatisfactory); and Wantrup: Catalogue of the Davidson Collection (Part 3) 475 (a variant copy in special binding with the final leaves on white paper, see below). All pages are printed on blue paper, and the printer's colophon "MASON AND FIRTH, PRINTERS, MELBOURNE." appears only at the foot of the last page of Appendix II. The signatures (first 5 leaves unsigned, B1-4, C1-4, D1-4, E1-4, F1-2, G1-4, H1-4, last 8 leaves unsigned) and unity of appearance would seem to leave little doubt that the whole, excepting the final 16 leaves, was printed by Mason and Firth. Ferguson mentions a Supplementary Final Report of eight pages printed on

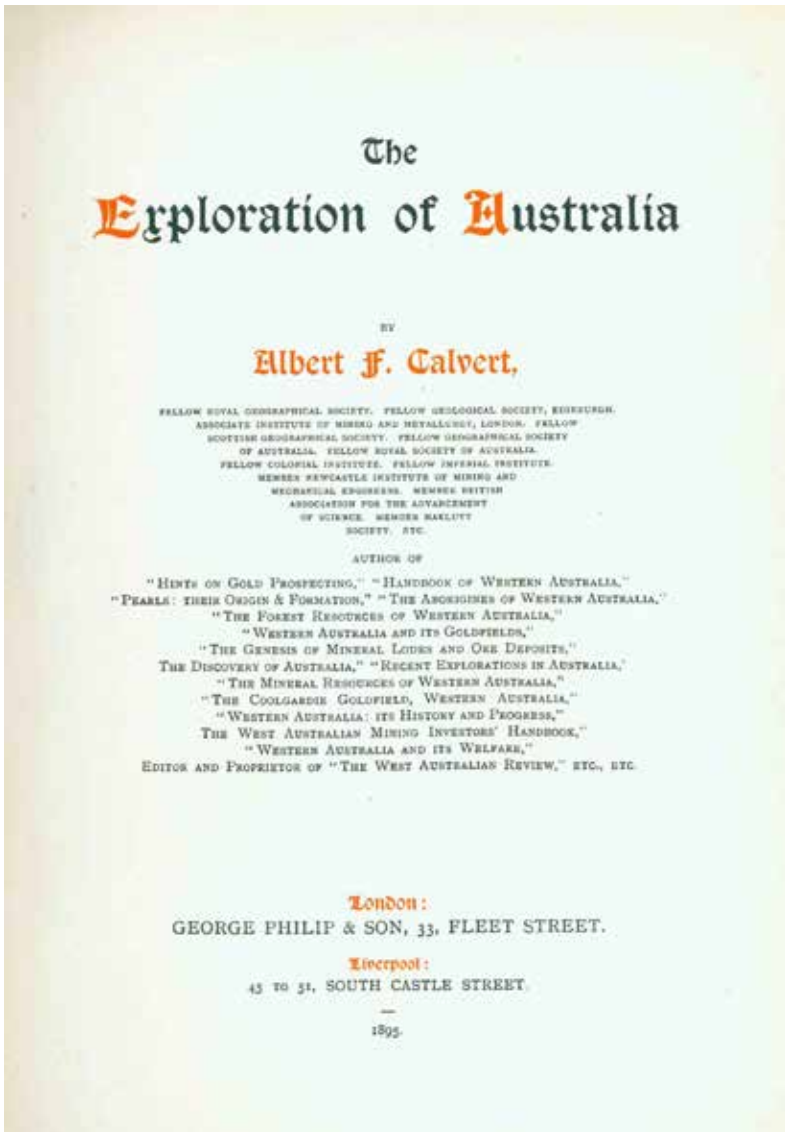


[illegible]

- 12 **Byron, Hon. John: BYRON'S JOURNAL OF HIS CIRCUMNAVIGATION 1764-1766.** Edited by Robert E. Gallagher. First Edition; pp. lxxxii, 230; 10 folding charts, 7 full-page charts, 3 plates, appendices, bibliography, index; original blue cloth, gilt; a nice copy in worn & torn dustwrapper. Cambridge; Published for the Hakluyt Society at the University Press; 1964. ****Hakluyt Society Second Series, No. 122.* #2151 **A\$75.00**



- 13 Calvert, Albert F. **THE EXPLORATION OF AUSTRALIA.** 2 vols., cr. 4to, First Edition; Vol. I, pp. [viii], 238, [20](adv. & reviews of Calvert's works); large folding map, 15 plates (of which 13 are portraits of the Explorers); Vol. II, From 1844 to 1896; pp. [ii], xiv, 386, [6](adv., last 3 blank); large folding map & 1 smaller folding map (at Pp. 320/321), the latter not mentioned by Ferguson; appendix to each vol., index; original linen backs (a little foxed as often), with blue cloth sides, top edges gilt, others uncut; a very nice, clean set; scarce. London; George Philip & Son; 1895-96. ****Ferguson 7821, not mentioning the third map at Pp. 320/21 in Volume II. The two large folding maps are identical as always, and are dated 1895. The smaller map shows the proposals for the Calvert Scientific Exploring Expedition, 1896.* #19452 **A\$1250.00**



- 14 Calvert, Albert F. **THE EXPLORATION OF AUSTRALIA** From 1844 to 1896. Cr. 4to, First Edition; pp. [ii], xiv, 386, [6](adv., last 3 blank); large folding coloured map (a few short tears at folds) & 1 smaller folding map (at Page 320), this not mentioned by Ferguson; appendix, index; original linen back, with blue cloth sides, top edge gilt, others uncut; some external soiling; a good, sound copy; scarce. London; George Philip & Son; 1896. ****Volume II only of the two-volume set described in the above item 13, complete in itself: Volume I covering the earlier period was published in the previous year. See Ferguson 7821, not mentioning the second map at Page 320. This smaller map shows the proposals for the Calvert Scientific Exploring Expedition, 1896.* #18896 **A\$225.00**

The
Exploration of **A**ustralia

From 1844 to 1896.

BY

Albert J. Calvert,



London:

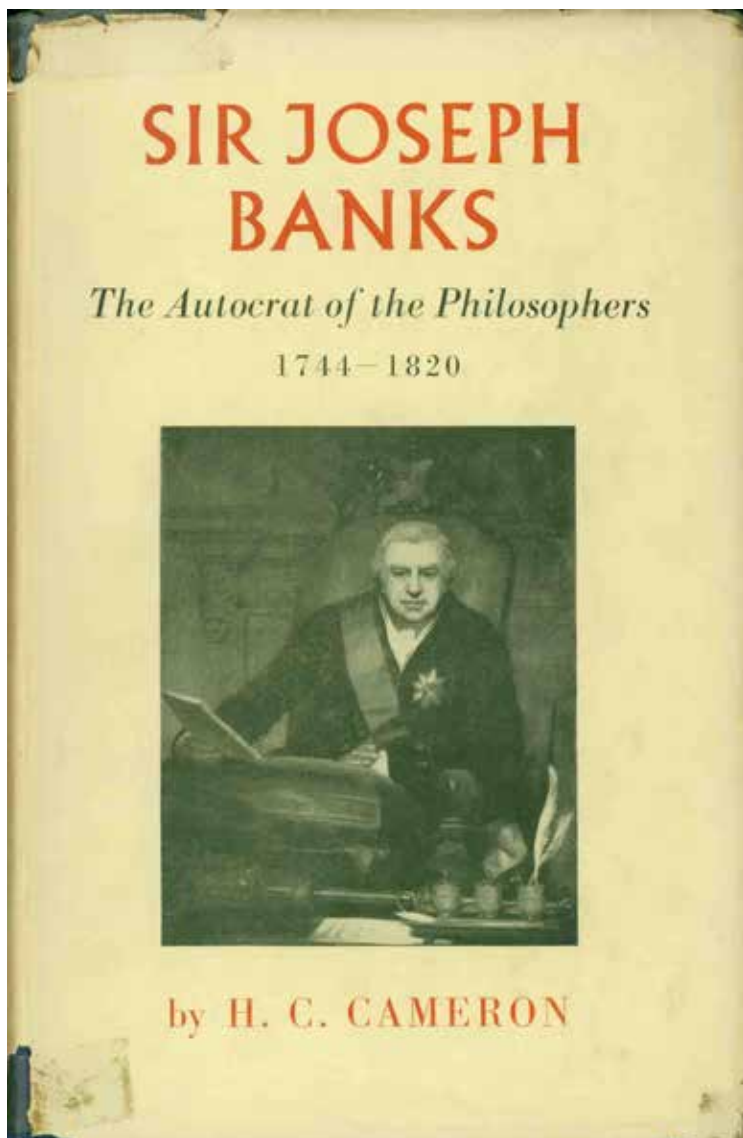
GEORGE PHILIP & SON, 33, FLEET STREET.

Liverpool:

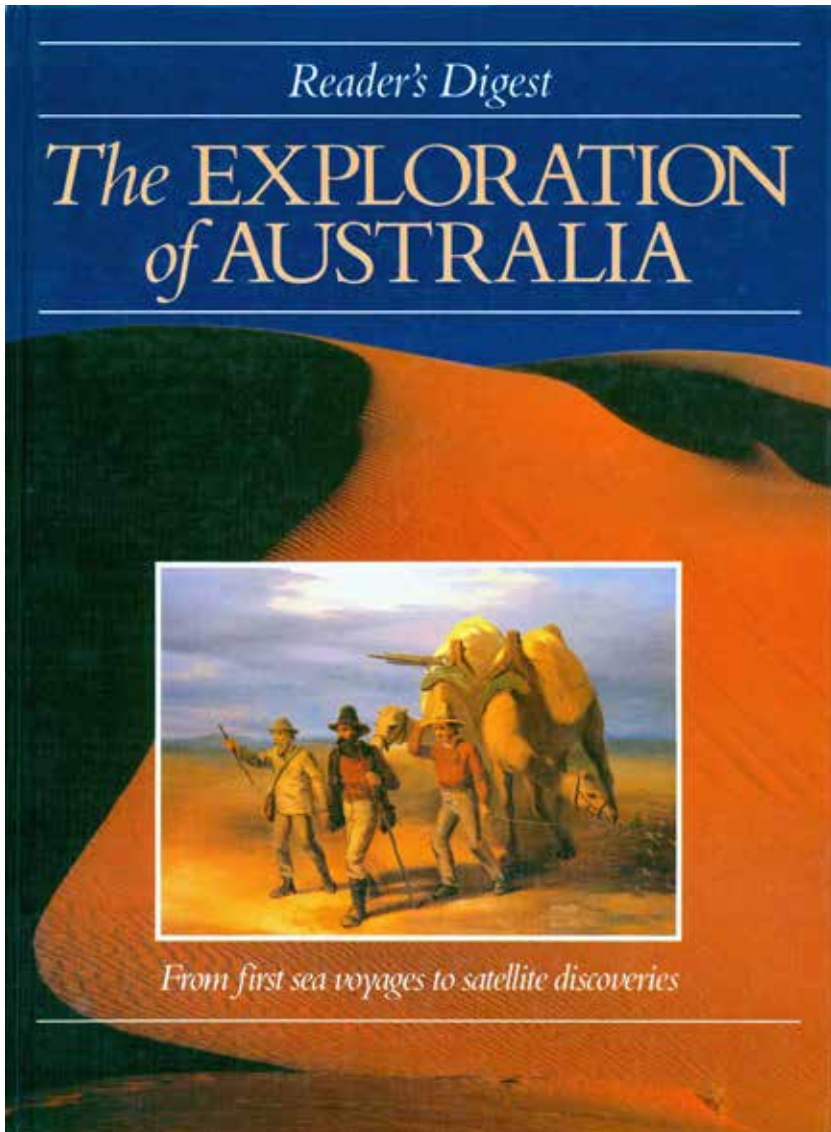
45 to 51, SOUTH CASTLE STREET.

1896.

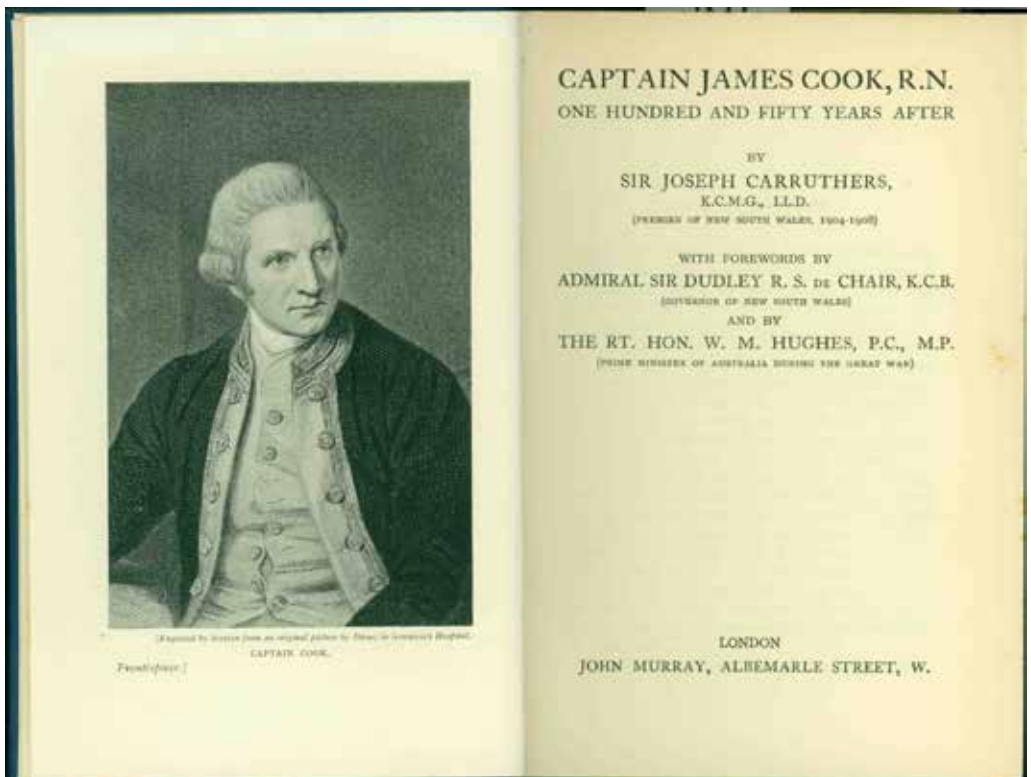
- 15 **Cameron, Hector Charles. *SIR JOSEPH BANKS, K.B., P.R.S.*:** The Autocrat of the Philosophers. First Edition; pp. xx, 344 (last 3 blank); 9 plates, 7 appendices, notes on Banks correspondence, chronology, references, index; original cloth; a very nice copy in taped & slightly defective dustwrapper; scarce. London; The Batchworth Press; (1952). ****Beddie 3970*. #13807 **A\$135.00**




- 16 Cannon, Michael. **THE EXPLORATION OF AUSTRALIA.** 4to, First Edition; pp. 304; numerous coloured illustrations, & maps., chronology, bibliography, index; original pictorial boards; a fine copy in dustwrapper. Sydney; Reader's Digest; [1987]. ****A useful overview of Australian exploration, well-illustrated, both from contemporary sources and with modern photographs of the localities.* #43434 **A\$100.00**



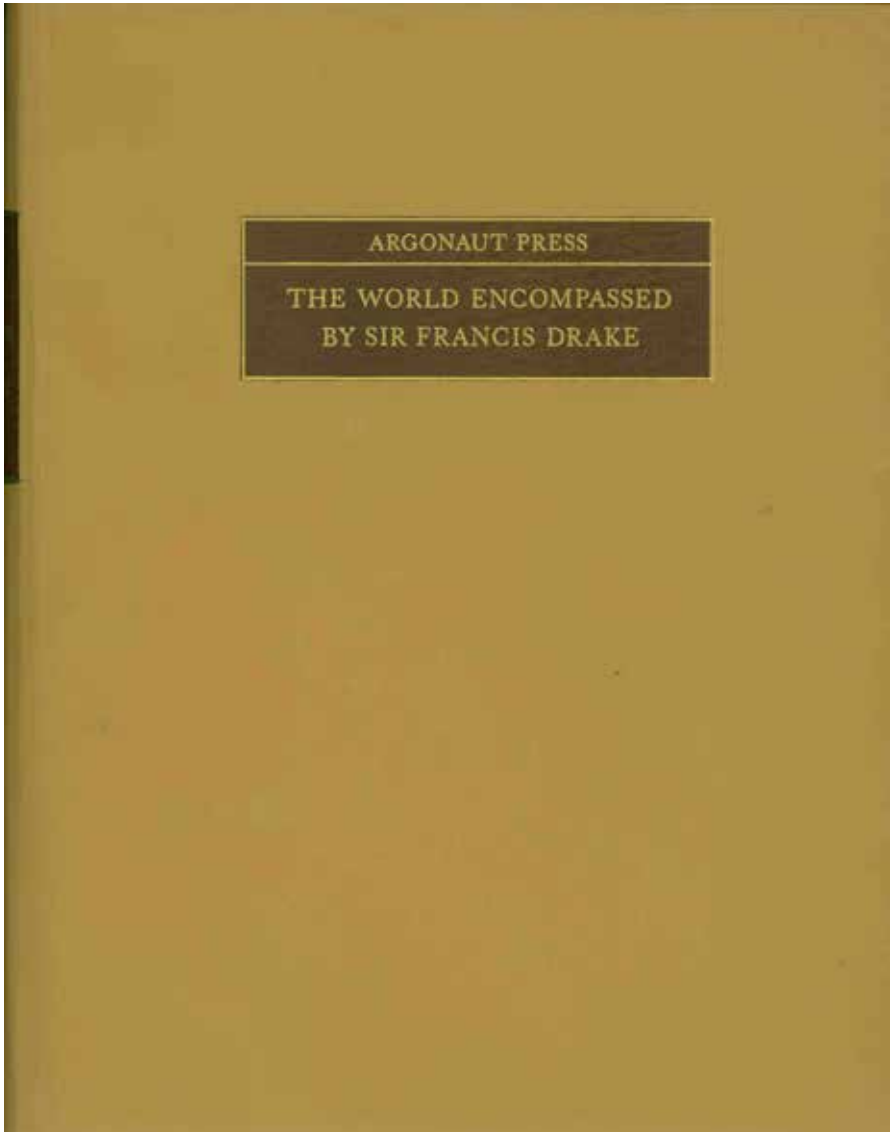
- 17 **Carruthers, Sir Joseph. CAPTAIN JAMES COOK, R.N.** One Hundred and Fifty Years After. By Sir Joseph Carruthers, K.C.M.G., LL.D. (Premier of New South Wales, 1904-1908). With Forewords by Admiral Sir Dudley R. S. de Chair, K.C.B. (Governor of New South Wales) and by the Rt. Hon. W. M. Hughes, P.C., M.P. (Prime Minister of Australia during the Great War). Cr. 8vo, First Edition; pp. [ii](blank), xx, 316, [6](adv.); map, 15 plates (1 double-page), 8 appendices, index; original cloth (date of publication in white ink on spine; edges foxed); a very good copy; scarce. London; John Murray; (1930). ****Beddie* 283. *With front & inside flap of dustwrapper together with relevant newspaper clippings loosely inserted.* #7864 **A\$135.00**



- 18 **Collingridge, George. THE DISCOVERY OF AUSTRALIA.** A Critical, Documentary and Historic Investigation Concerning the Priority of Discovery in Australasia by Europeans before the arrival of Lieut. James Cook, in the "Endeavour", in the year 1770. With Illustrations, Charts, Maps, Diagrams, &c. Copious Notes, References, Geographical Index and Index to Names. Roy. 4to, Facsimile Edition; pp. xvi, 376; 87 maps & illustrations (some double-page), appendix, indices; original papered boards; a fine copy in dustwrapper. (Sydney; Golden Press; 1983). ****First published Sydney, Hayes Brothers, 1895, see FERGUSON 8465. With the current interest in early (16th Century) Portuguese discovery in the Australasian region this work has become much sought after. It includes also much valuable information on the early Dutch discoveries. Included as a bonus is a large col. folded reproduction of Pieter Goos and Joannes van Keulan's Sea Chart of the East Indies, 1680.* #741 **A\$135.00**

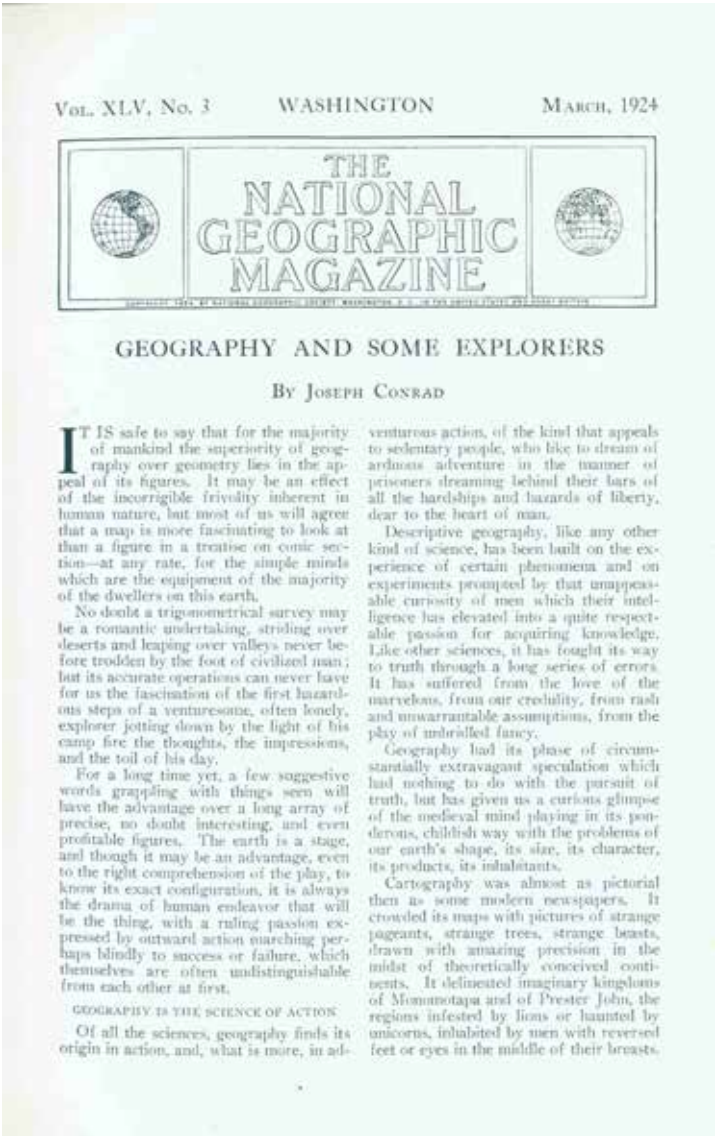


- 19 **Columbus, Christopher: THE VOYAGES OF CHRISTOPHER COLUMBUS.** Being the Journals of his First and Third, and the Letters concerning his First and Last Voyages, to which is added the Account of his Second Voyage written by Andres Bernaldez. Now newly translated and Edited, with an Introduction and Notes by Cecil Jane. 4to, Facsimile Edition; pp. [vi], 350(last 3 blank); 5 maps, 2 appendices, index; original vinyl; (soft pencilled lines & occasional notes in margins); a nice copy. [Amsterdam; N. Israel; 1970]. ****Argonaut Press No. 9. First published (in this form) in 1930.* #42790 **A\$75.00**




SIXTEEN ANTARCTIC PHOTOS BY HERBERT PONTING

20 Conrad, Joseph. **GEOGRAPHY AND SOME EXPLORERS.** Super roy. 8vo; pp. 239-274; map, 28 photos. (mostly full-page, including 16 of the Antarctic by Herbert G. Ponting, & one by Frank Hurley of Torres Strait); plain wrappers. Washington; extracted from The National Geographic Magazine, March, 1924. #46888 **A\$30.00**



- 21 **Cook, Captain James: AN ACCOUNT OF A VOYAGE ROUND THE WORLD**, with a Full Account of the Voyage of the Endeavour in the year MDCCLXX along the East Coast of Australia by Lieutenant James Cook, Commander of his Majesty's Bark Endeavour. Compiled by D. Warrington Evans. Illustrated with a variety of Cuts and Charts relative to the country discovered. 4to; Facsimile Edition; pp. xxx, [481]-661 (i.e., pp. xxxi-ccxi), ccxii-ccxvi (including list of persons who left England in the Endeavour, and those who died on the voyage - totalling 38); portrait of Cook, large folding chart, 3 smaller folding charts, 2 folding plates; original papered boards, gilt; a fine copy in original colour-printed pictorial cloth slipcase (slightly marked); scarce. Brisbane; W. R. Smith & Paterson Pty. Ltd. [& others]; MCMLXIX [1969]. ****Comprising a facsimile of the portion of Hawkesworth's edition of Cook's first voyage dealing with the Australian coast (Book III, Chapters I-IX), together with modern introduction and a re-setting of various tables of personnel, etc.* #23432 **A\$185.00**



22 **Dampier, William. A COLLECTION OF VOYAGES** - French Editions, in Five Volumes, *comprising:*

Volume I: NOUVEAU VOYAGE AUTOUR DU MONDE, Ou l'on decrit en particulier l'Isthme de l'Amerique, plusieurs Cotes & Isles des Indes Occidentales, les Isles du Cap Verd, le Passage par la Terre del Fuego, les Cotes Meridionales du Chili, du Perou, & du Mexique; l'Isle de Guam, Mindanao, & des autres Philippines; les Isles Orientales qui sont pres de Cambodie; de la Chine; Formosa; Lucon, Celebes, &c. la Nouvelle Hollande, les Isles de Sumatra, de Nicobar, & de Sainte Helene & le Cap de bonne Esperance. Ou l'on traite des differens Terroirs de tous ces Pais, de leurs Ports, des Plantes, des Fruits, & des Animaux qu'on y trouve: de leurs Habitans, de leurs Coutumes, de leur Religion, de leur Gouvernement, de leur Negoce &c. Par Guillaume Dampier. Enrichi de Cartes & de Figures. Seconde Edition revue corrige'e & augmentee d'un volume. Tome Premier. A Amsterdam, Paul Marret, Marchand Libraire dans le Beurs-straat a la Renommee. M DCCI. Pp. [xiv], 340, [4] (Publisher's catalogue, last blank); 4 folding charts, frontis. & 4 plates (2 folding); a small paper flaw to pp. 25/6 with loss of a few letters on 4 lines.

Volume II: [Part I] Suite du Voyage autour du Monde; avec un Traite des Vents Qui regnent dans toute Zone Torride. Par le Sieur Dampier. Tome II. A Amsterdam, Chez Paul Marret, Marchand Libraire, dans le Beurstraat. 1701. Pp. [vi], 228 (last blank), [4] (adv.); frontis., 2 full-page charts & 3 plates (1 folding). [Part II] Traite des Vents alisez ou reglez, des Vents Frais De Mer & de Terre, des Tempetes, des Saisons de l'Annee, des Marees, & des Courans De toute la Zone Torride. Par le Sr. Dampier, Capitaine sur Mer. [Imprint as for Part I]. Pp. 104 (incl. frontis.); frontis., 2 folding charts, 2 folding plates. [In all 4 charts & 7 plates including frontispieces].

Volume III: Suplement du Voyage autour du Monde, Contenant une Description d'Achin, ville de Sumatra, du Royaume de Tonquin & autres Places des Indies, & de la Baye de Campeche. Ou il est traite des differens Terroirs de tous ces Pais, de leurs Ports, des Plantes, des Fruits, & des Animaux qu'on y trouve: de leurs Habitans, de leurs Coutumes, de leur Religion, de leur Gouvernement, de leur Negoce &c. Enrichi de Cartes & Figures en Taille douce. Tome III. Par Guillaume Dampier. A Amsterdam Chez Paul Marret. Marchand Libraire dans le Beurs-straat a la Renommee. M DCCI. Pp. [xii], 352 (last blank), [40] (index); 2 folding charts, 5 plates (3 folding) incl. frontis to Part I and frontis. to Part II on the verso of text Page 201.

Volume IV: Voyage de Guillaume Dampier aux Terres Australes, A la Nouvelle Hollande, &c. fait en 1699. Ou l'on trouve la Description des Isles Canaries, des Isles de Mayo & de S. Jago; de la Baye de Tous les Saints, des Forts & de la Ville de Bahia dans le Bresil, &c. Avec le Voyage de Lionel Wafer, Ou l'on trouve la Description de l'Isthme de Darien dans l'Amerique, &c. Enrichi de Cartes & de Figures. Tome IV. A Amsterdam, Chez Paul Marret, Marchand Libraire dans le Beurstraat, a la Renommee. M. DCCV. Pp. 20, 274, [14] (index); 2 folding charts, 16 plates (7 folding).

Volume V: Voyage de Guillaume Dampier aux Terres Australes, A la Nouvelle Hollande, &c. Ou l'on a joint I. Le Voyage du Capitaine Wood a travers le Detroit de Magellan, &c. II. Le Journal de l'Expedition du Capitaine Sharp. III. Le Voyage autour du Monde du Capitaine Cowley: & IV. Le Voyage du Levant de Mr. Robert. Avec diverses Cartes & Figures. Tome Cinquieme. Traduit de l'Anglois. A Amsterdam, Chez la Veuve de Paul Marret, M. DCCXII. Pp. [iv], 304 (last Errata), [14] (index); 5 folding charts, 19 plates (17 folding), 2 text illusts.

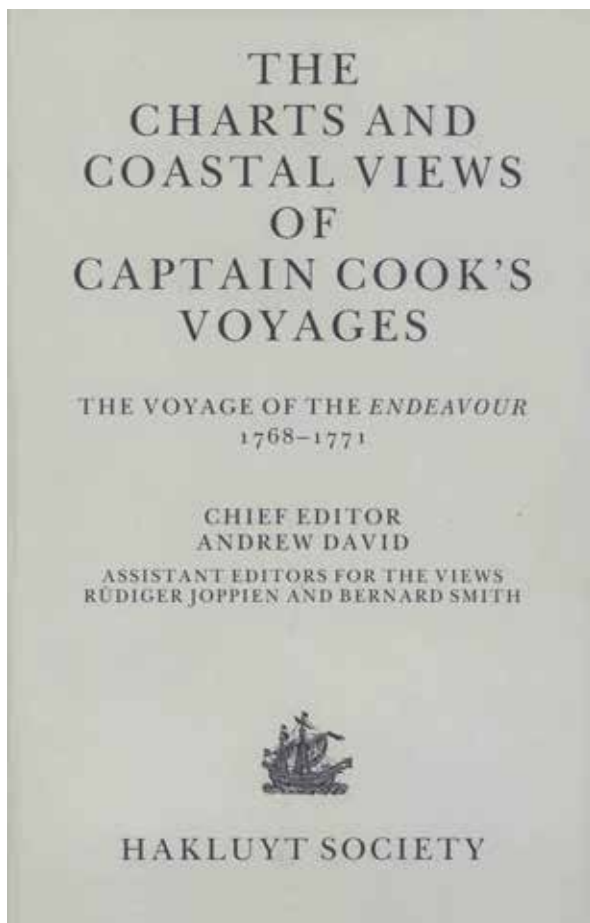
Together, 5 vols., including in total 17 charts (15 folding), 52 plates (33 folding) and 2 text illustrations; title-pages in red and black; full contemporary speckled calf, with red-sprinkled edges; all volumes neatly rebacked to style with raised bands and gilt lettering, endpapers restored using contemporary paper; internally generally fine, clean and crisp, with only the odd spot; a fine, very attractive set; rare. Amsterdam; Paul Marret; 1701-1712.

***Detailed collations and bibliographical information on this work are hard to come by, however we believe this set to be quite complete. The first two volumes were first published in 1698 (see Sabin 18381). These volumes did not contain the second part of the present Volume II (Traite des Ventes - see Sabin 18384) and Sabin (in his 18381) refers to a second edition of the two volumes in the same year (1698) presumably of similar configuration to the first. Sabin also refers to a third volume ("Suplement ...") and a fourth ("Voyage ... aux Terres Australes") both published in MDCCXI (1711), but these are clearly reprints of the volumes here present (1701 and 1705 respectively). Part II to the present Volume II, with its separate title-page, is the first appearance in French of the Treatise on the Winds and clearly was intended to be bound with Part I (as indicated by the catchword on the last page of adverts. to Part I). Sabin's 18382 refers to several editions in a rather confused and unsatisfactory manner, which may in effect include the present collection. In summary this is a fine set of the first complete edition in French, volumes III, IV and V being the first editions in French, and Volumes I and II being the first complete (augmented) editions; a rare and desirable collection, seldom encountered. #26377

A\$8500.00



- 23 **David, Andrew** [C. F.]; Chief Editor. **THE CHARTS & COASTAL VIEWS OF CAPTAIN COOK'S VOYAGES. Volume One.** The Voyage of the Endeavour 1768-1771. **Volume Two.** The Voyage of the Resolution and Adventure, 1772-1775. **Volume Three.** The Voyage of the Resolution and Discovery 1776-1780. With a Descriptive Catalogue of all the known original surveys and coastal views and the original engravings associated with them together with the running journal of James King 1779-80. Assistant editors for the views Rudiger Joppien and Bernard Smith, with an essay on Russian charts of the North Pacific by Alexei V. Postnikov. 3 vols., demy folio, First Edition; Vol. I, pp. lxiv(introduction), 328; mounted coloured frontispiece, 17 plates (mostly full-page & half-page) to introduction, biographical notes, publication notes, bibliography, descriptive catalogue with 320 illustrations, index (to introduction); Vol. II, pp. c, 332; coloured frontispiece, 40 plates (23 coloured), biographical notes, publication notes, bibliography, descriptive catalogue with over 250 illustrations, index (to introduction); Vol. III, pp. cxxxvi(introduction), 320(last blank); folding map at end, coloured portrait frontispiece, 46 illustrations to introduction (22 coloured), bibliography & 5 appendices to introduction, lavishly illustrated descriptive catalogue, indices to introduction and to King's Journal; Supplement, Addenda & Corrigenda for all three voyages; a fine set in original buckram, gilt, in dustwrappers (dustwrapper to first volume, only, a little silverfished). London; Hakluyt Society [Vol. I in association with the Australian Academy of the Humanities]; 1988-1992-1997 [1998]. ****A most useful and interesting complement to The Art of Captain Cook's Voyages, published a few years ago and an essential accompaniment to The Journals of Captain Cook on his Voyages of Discovery, edited by Beaglehole and published 1955-67. All but the third volume are now out-of-print.* #3791 **A\$1650.00**



- 24 **Davidson, Rodney.** **A BOOK COLLECTOR'S NOTES** on items relating to the Discovery of Australia, the First Settlement and the Early Coastal Exploration of the Continent. Cr. 4to, First Edition; pp. [x], 138; 16 plates, bibliography, index; original cloth; (a few small marginal marks, some in ink); a very good copy in slightly soiled dustwrapper. (Melbourne); Cassell Australia; (1970). #67530 **A\$65.00**

A BOOK COLLECTOR'S NOTES

on items relating to the
Discovery of Australia
The First Settlement
and the Early Coastal Exploration
of the Continent




RODNEY DAVIDSON

25 [de Brosse, Charles]. **HISTOIRE DES NAVIGATIONS AUX TERRES AUSTRALES.**

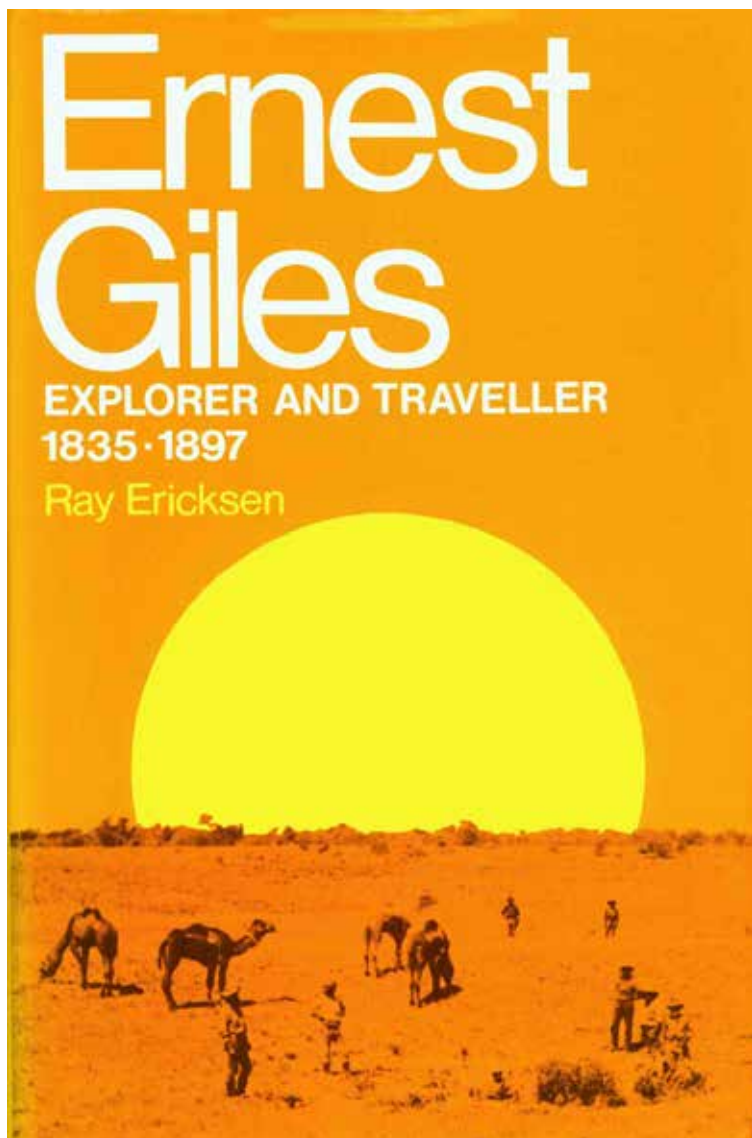
Contenant ce que l'on scait des moeurs & des productions des Contrees decouvertes jusqu'a ce jour; & ou il est traite de l'utilite d'y faire de plus amples decouvertes, & des moyens d'y former un etablissement. 2 vols., 4to, Facsimile Edition; Vol. I, pp. [iv], [ii], xiv, 436, 437*-450*, 437-464, 4(Errata), [2](blank); 4 folding charts by Robert de Vaugondy; Vol. II, pp. [ii], [ii], 514, 2(Errata); 3 folding charts by Robert de Vaugondy; a fine copy. Amsterdam; N. Israel; 1967. ****Bibliotheca Australiana* Nos. 1-2. First published at Paris in 1756. The work, published anonymously, is the first collection of voyages devoted entirely to the Australian and Pacific area. It forms the basis for most of the succeeding collections, including those of Callander, Pinkerton, and to a considerable extent, Dalrymple and Burney. The collection includes accounts of the voyages of Vespucci, Magellan, Drake, Sarmiento, Cavendish, van Noort, Spilbergen, Le Maire and Schouten, Narborough, Dampier, Lozier Bouvet, Anson, de Gonneville, Saavedra, de Quiros, Pelsaert, Tasman, Roggewein, Hertog, de Wit, Jacques l'Hermite - and numerous others - to the coasts of Australia and Tasmania, New Zealand and New Guinea, and the various islands of the Pacific Ocean. Of the seven folding charts by de Vaugondy, two show the entire Australian continent (with a conjectural eastern coastline), and a third shows Northern Australia and New Guinea. De Brosse advocated in his work that France should colonise Australia, and proposed that the country could be settled by the criminals, foundlings and beggars of France. It is highly probable that this work inspired the proposals of Sir Joseph Banks and others for the colonisation of Australia by convict settlement. #2178

A\$375.00

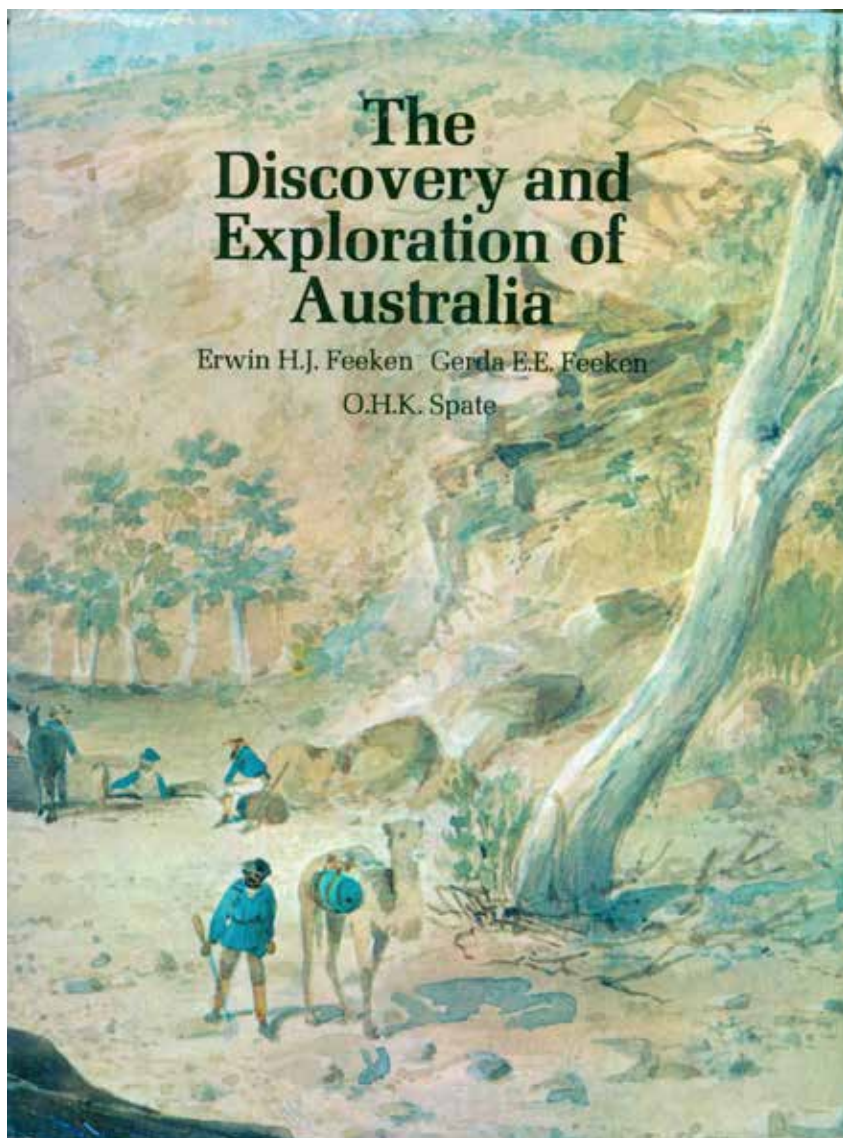
- 26 **Doughty, Charles M. TRAVELS IN ARABIA DESERTA.** With a New Preface by the Author, and all the Original Maps, Plans and Cuts. 2 vols., thick demy 8vo, Second Edition, Second Impression, U.S. Issue; pp. xxvi, 624; xiv, 690; 2 portraits, large folding coloured map in pocket, 8 text maps & plans (2 full-page), 5 folding plates, 3 full-page plates, appendices, index & glossary of Arabic words (148 pp.); original cloth; top edge gilt, fore and lower edges uncut; (spines very slightly faded); a fine, clean set. New York; Boni & Liveright; [1921]. ****Actually the U.K. edition with the title-page carrying the U.S. imprint (the spines carry at the foot the names of the U.K. publishers - Jonathan Cape and the Medici Society). With Preface to the "Third Edition" (in addition to those of the First and Second Editions) by Doughty, as in the U.K. issue, and otherwise identical to the Second Edition, which was reset from the First of 1888.* #7111 **A\$350.00**



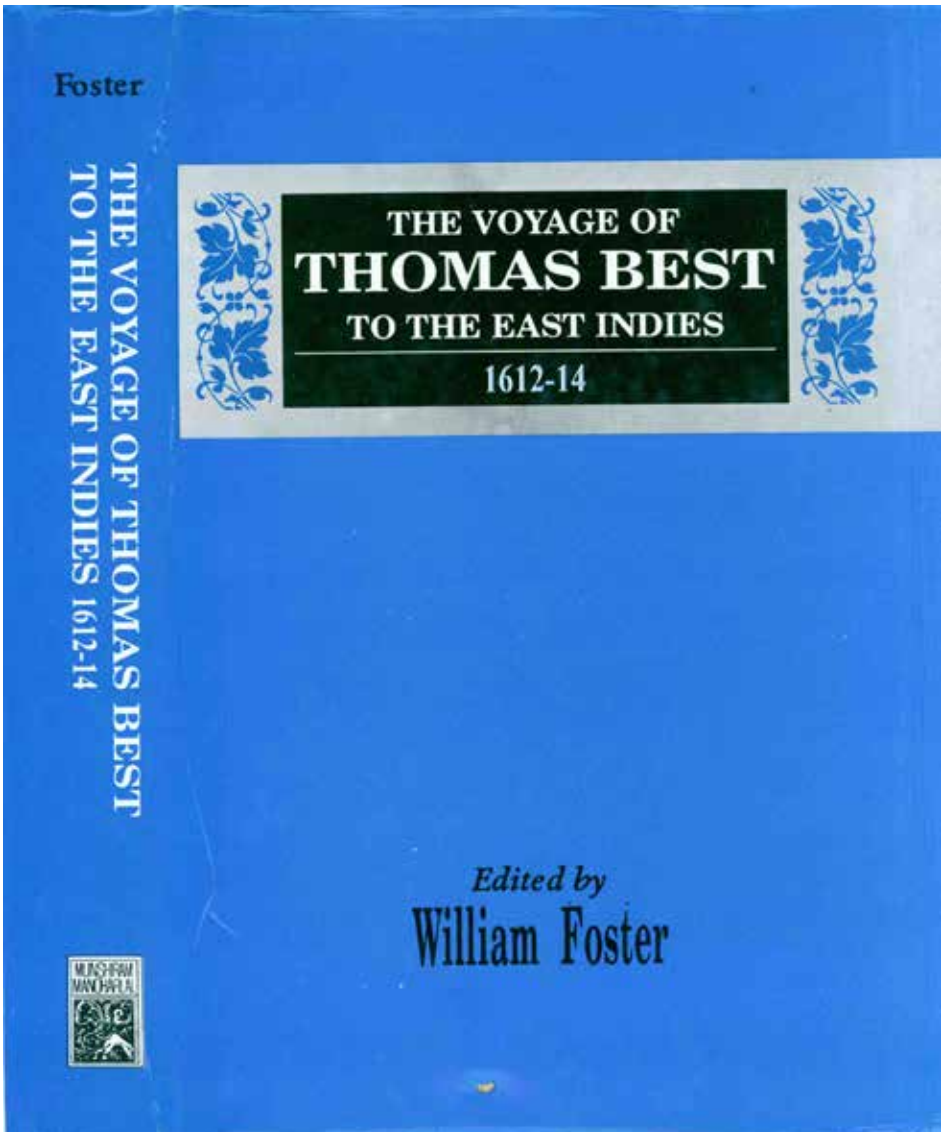
- 27 **Ericksen, Ray. ERNEST GILES.** Explorer and Traveller 1835-1897. Med. 8vo, First Edition; pp. xii, 308(last blank); endpaper & 2 full-page & 3 double-page maps, 12 plates, bibliography, notes on sources, index; original papered boards; a very good copy in slightly worn dustwrapper. Melbourne; Heinemann; (1978).
****Brigadier FitzGerald's copy with bookplate.* #4995 **A\$110.00**



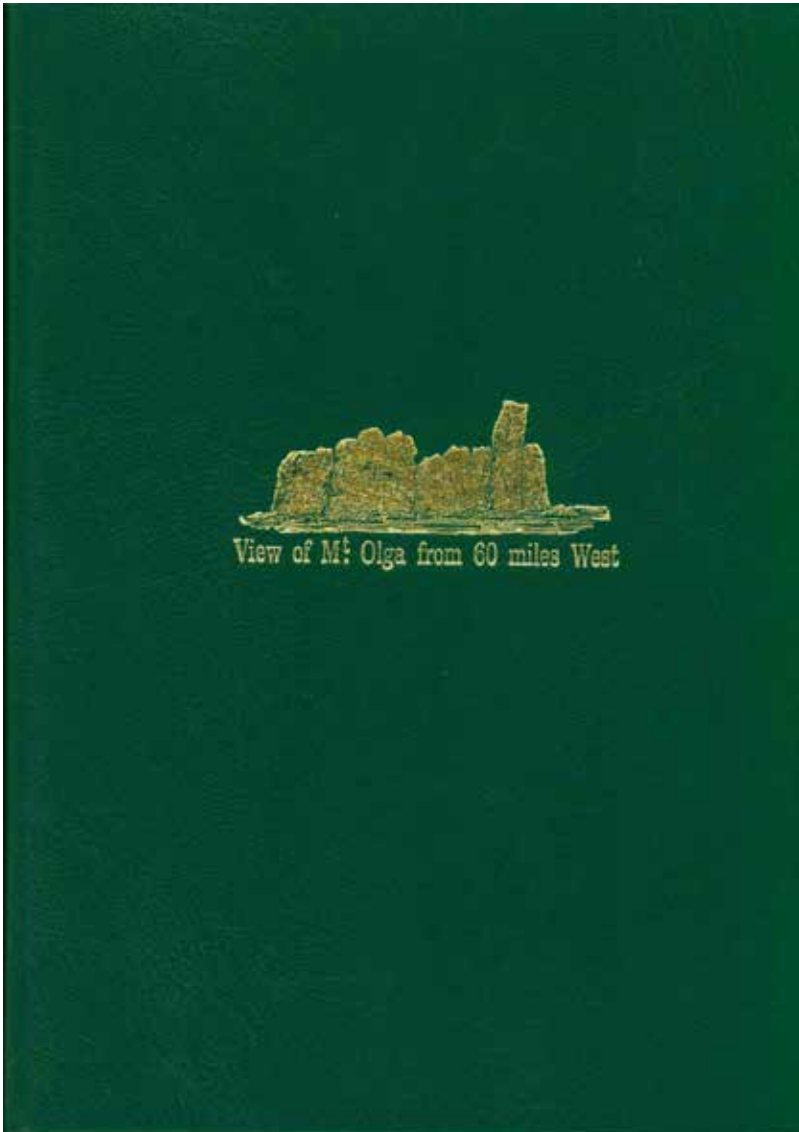
- 28 **Feeken, Erwin H. J.; Feeken, Gerda E. E.; [and] Spate, O. H. K. THE DISCOVERY AND EXPLORATION OF AUSTRALIA.** Demy 4to, First Edition; pp. [viii], 318, [2](blank); double-page coloured reproduction of Ortelius's map of the Pacific Ocean (Maris Pacifici, Amsterdam, 1570), 24 full-page coloured maps, with 11-page key, 170 illustrations (some full-page), including 11 in colour, & several text maps, 45-page gazetteer of Australian place names, bibliography, index; original papered boards; (name of former owner on title-page); a very good copy in dustwrapper. (Melbourne); Nelson; (1970). ****A useful and informative book; the Gazetteer includes details of who bestowed the place names and after whom or what they were named.* #40825 **AS\$165.00**



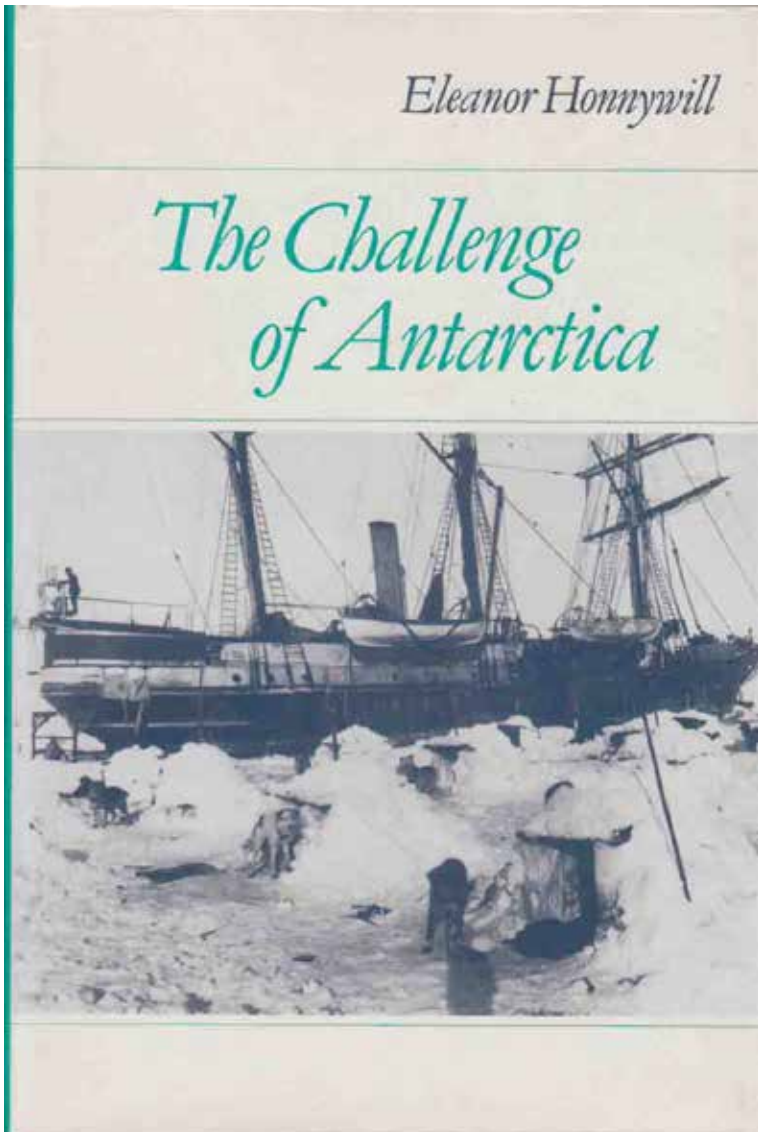
- 29 Foster, William; Editor. **THE VOYAGE OF THOMAS BEST TO THE EAST INDIES, 1612-14.** Facsimile Edition; pp. lvi, 316, [2](blank); several maps, index; original slick papered boards; a fine copy in dustwrapper. (New Delhi); Munshiram Manoharlal Publishers Pvt. Ltd.; (1997). ****First published by The Hakluyt Society, 1943, Second Series, No. LXXXVIII, this reprint rather better produced than many of the Indian reprints. Travels on behalf of the East India Company.* #35697 **A\$35.00**



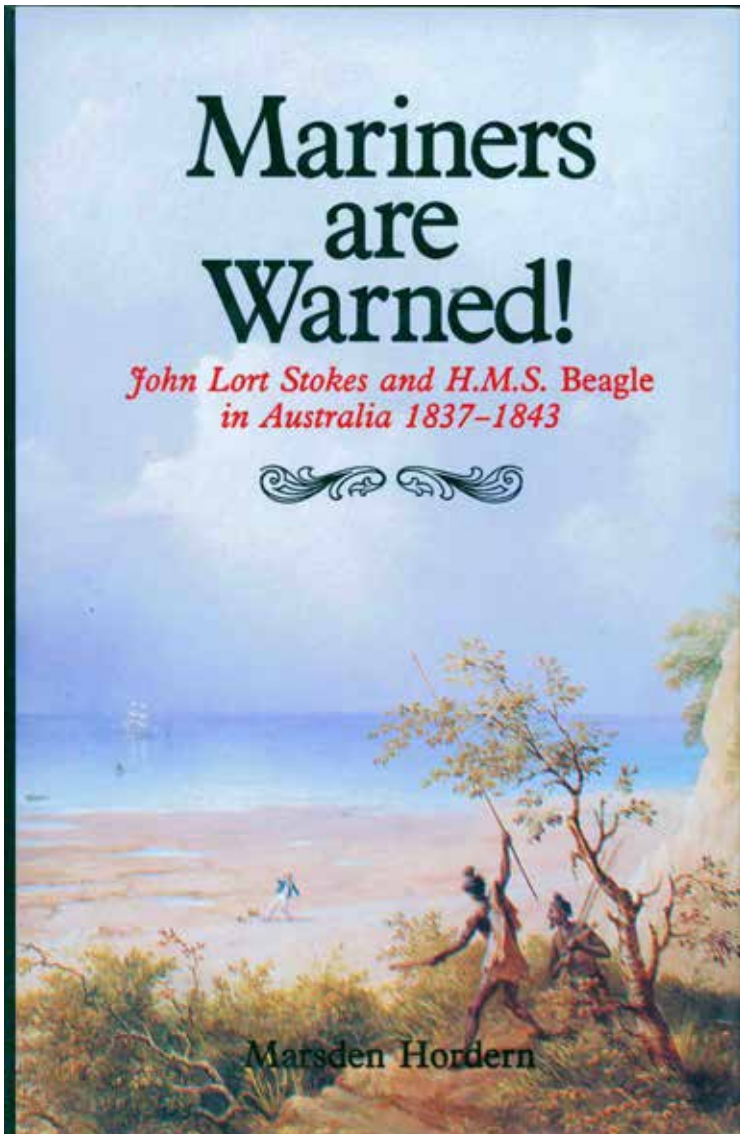
- 30 **Giles, Ernest. **GEOGRAPHIC TRAVELS IN CENTRAL AUSTRALIA**** from 1872 to 1874. Facsimile Edition; pp. [vi], 224; folding map, appendix (list of plants collected by Giles & examined by Baron von Mueller), original green artificial leather, gilt; a fine copy; scarce. [Bundaberg; Corkwood Press; 1993]. ****First published in Melbourne by M'Carron, Bird & Co., 1875. This edition is limited to 220 numbered copies.* #39227 **A\$150.00**



- 31 **Honnywill, Eleanor.** **THE CHALLENGE OF ANTARCTICA** with a Foreword by Sir Vivian Fuchs. Second Edition (revised & expanded); pp. 128(last blank); 7 maps & 36 illustrations (some full-page), chronological list of expeditions, bibliography, index; original dark green cloth-grained papered boards, spine lettered in gilt; a fine copy in dustwrapper. (Oswestry; Shropshire), Anthony Nelson; (1984).
****First published in 1969. Renard 742. #7585* **A\$25.00**

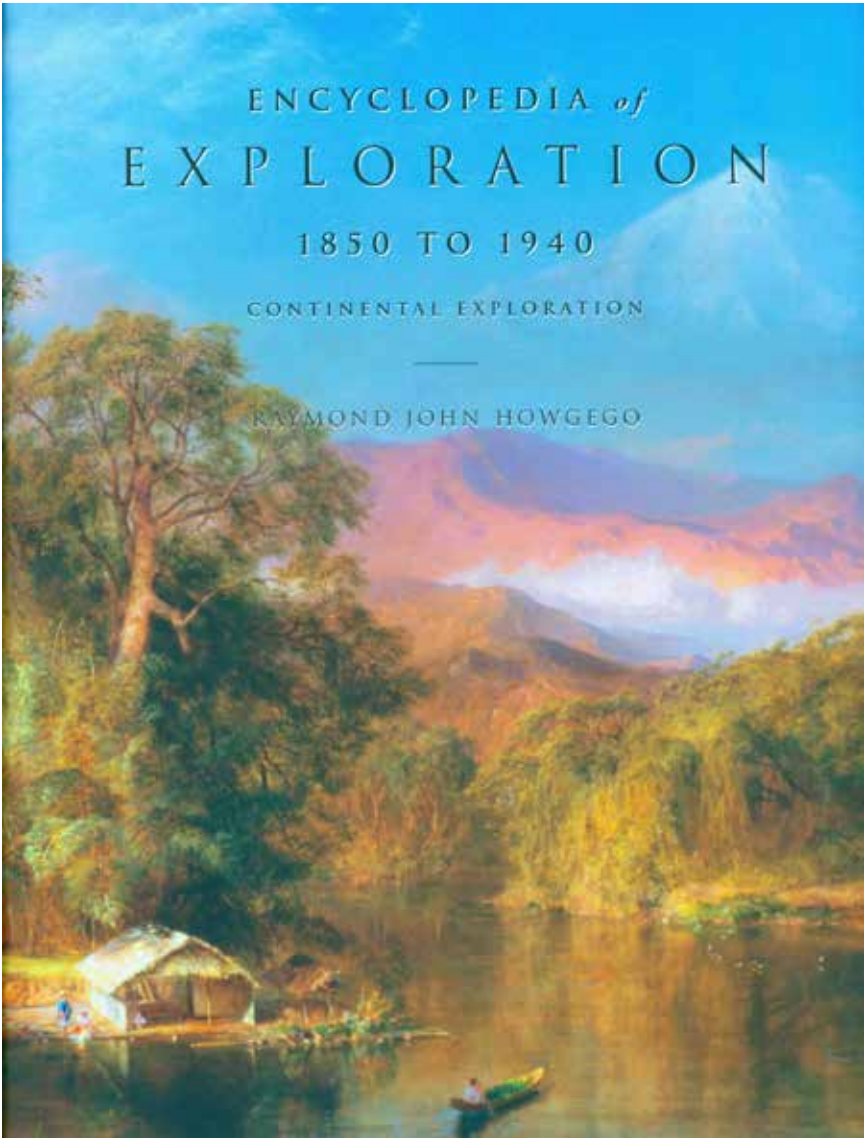


- 32 **Hordern, Marsden. *MARINERS ARE WARNED!*** John Lort Stokes and H.M.S. Beagle in Australia 1837-1843. Med. 8vo, Second Impression, pp. xxiv, 360; 7 folding maps (in pocket), 9 other maps, 24 plates (4 coloured), 9 figures, notes, 3 appendices, bibliography, index; original papered boards; a fine copy in dustwrapper. (Melbourne); Melbourne University Press; 1989. ****An important and long overdue study of the man who charted much of Australia's coast, adding detail to the work of Matthew Flinders, and whose charts were still in use a century later. Number 4 in the Miegunyah Press series.* #28091 **A\$135.00**



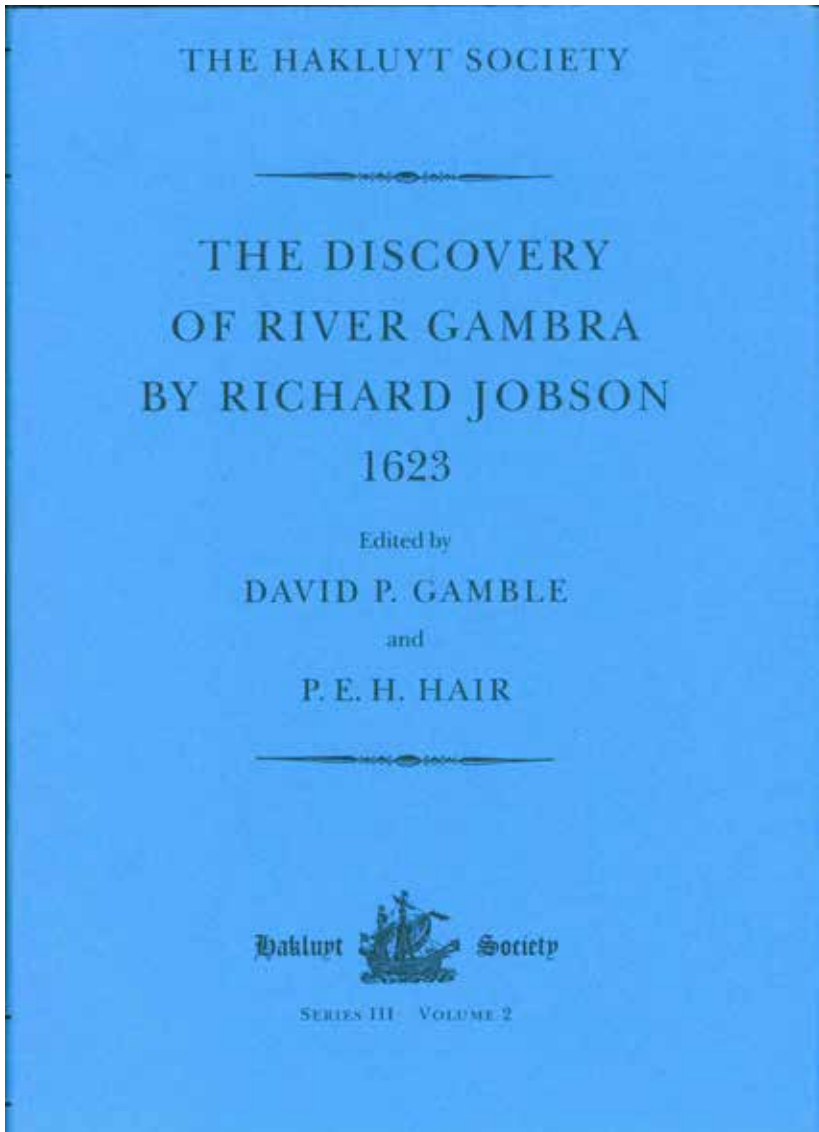
33 **Howgego, Raymond John. ENCYCLOPEDIA OF EXPLORATION 1850 TO 1940.**

Continental Exploration. A comprehensive reference guide to the history and literature of exploration, travel and colonization in Africa, Asia, Australia and the Americas from 1850 to the early decades of the twentieth century. Thick demy 4to, First Edition; pp. xii, 1048(last blank); numerous bibliogs., index of persons, index of regional articles; original cloth, gilt; multiple marker ribbons; a fine copy in dustwrapper. (Potts Point); Hordern House; (2008). ****An ESSENTIAL reference for anyone interested in exploration, this fourth and final volume [of factual accounts] of this remarkable work contains about 950 major entries and index entries covering nearly 4000 names of persons noted in the text. The articles cover major expeditions, explorations, and travels from 1850 to 1940. There is extensive biographical information on the travellers themselves as well as their historical background. The text is fully cross-referenced and in addition, each article contains a bibliography of both primary and secondary sources (in many cases quite extensive). Much of the information is here published for the first time in English and there are numerous entries covering obscure persons and expeditions which would be extremely difficult to research without this invaluable tool. Originally published at \$295, here offered at a bargain price.* #47500 **AS\$165.00**

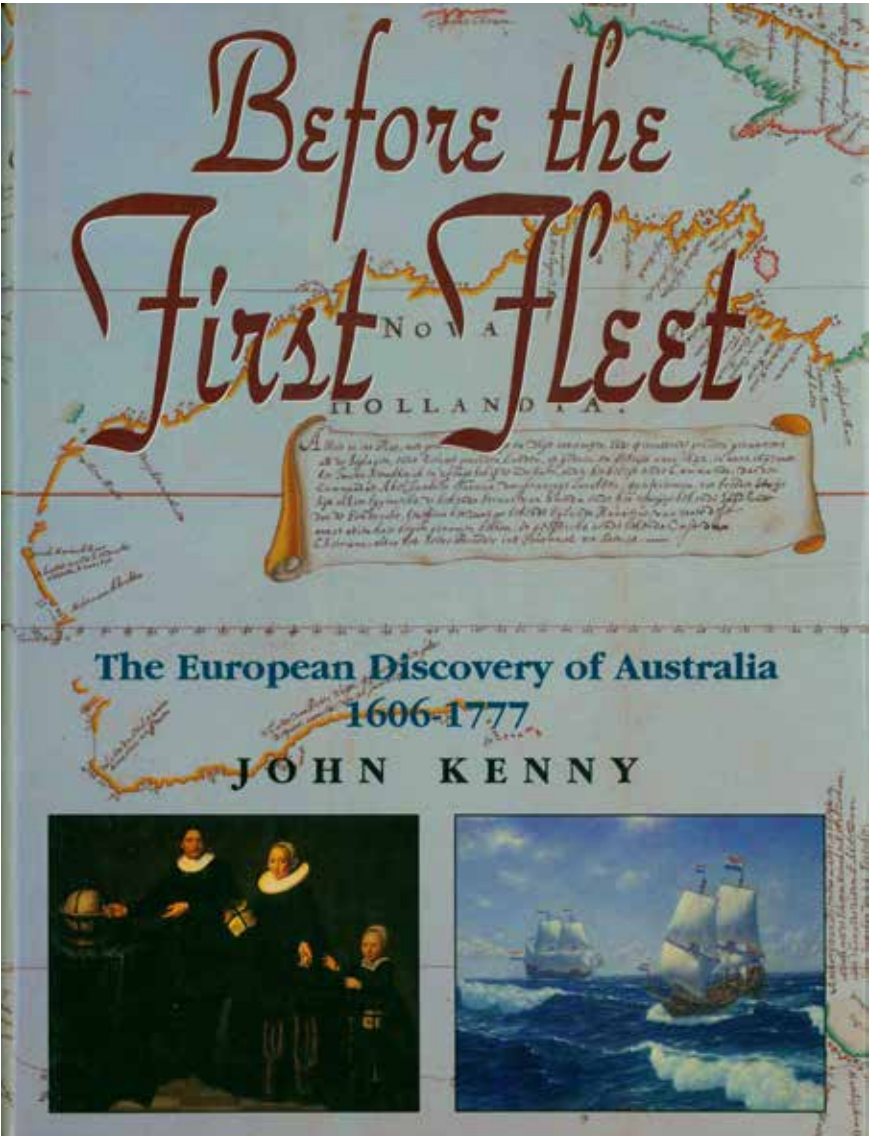


34 **Jobson, Richard. THE DISCOVERY OF THE RIVER GAMBRA (1623).**


Edited, with additional material, by David P. Gamble and P. E. H. Hair. Super roy. 8vo, First Edition; pp. xvi, 344(last 3 blank); coloured frontispiece, 4 maps, 8 plates (containing 13 photos.), 1 coloured and 13 b/w. text illustrations, 2 appendices, bibliography, notes, index; original cloth, gilt; a fine copy in dustwrapper. London; The Hakluyt Society; 1999. ****Series III, Volume 2, the second of a fine new series in slightly larger format than Series I & II. The additional material in Part II (pp. 239-312) comprises other early sources on the now-called River Gambia.* #63374 **A\$50.00**



- 35 **Kenny, John.** **BEFORE THE FIRST FLEET.** Europeans in Australia 1606-1777. Cr. 4to, First Edition; pp. 184; endpaper & several text maps, 16 coloured plates, numerous illustrations, references, bibliography, index; original papered boards; a fine copy in dustwrapper. (Kenthurst, N.S.W.); Kangaroo Press; (1995).
****Including the Dutch, English & French explorations with reference to the indigenous inhabitants and fauna and flora.* #49385 **A\$85.00**



- 36 Ley, Charles David; Editor. **PORTUGUESE VOYAGES 1498-1663**. F'cap 8vo, First Edition; pp. xxii, 360, [2], 16(adv.); original cloth; a fine copy in slightly worn dustwrapper. London; J. M. Dent & Sons Ltd; (1947). ****Everyman No. 986*. #34788 **A\$45.00**



37 **Livingstone, David. MISSIONARY TRAVELS AND RESEARCHES IN SOUTH AFRICA;**

Including a Sketch of Sixteen Years' Residence in the Interior of Africa, and a Journey from the Cape of Good Hope to Loanda on the West Coast; thence across the Continent, down the River Zambesi, to the Eastern Ocean. Thick 8vo, First Edition; pp. [ii](blank), x, [1]-[688](last colophon only); folding coloured litho. frontispiece, coloured litho. plate facing page 66, & coloured litho. plate facing page 225, all lithographed by Day & Son; engraved portrait of Livingstone facing page [1]; 20 full-page wood-engraved tipped-in plates & 1 folding engraved geological section; 20 wood-engravings in text (1 full-page); 2 folding maps at end; near-contemporary half calf, spine fully gilt, with marbled sides & edges; (some minor foxing & soiling of plates; the larger map worn at folds and neatly laid down); a very good copy; very scarce. London; John Murray; 1857.


****This is, we believe, the Second Issue of the First Edition (Bradlow variant 2), and we note as follows—*

1. *The three lithographs are all lithographed by Day & Son, with the imprints "T. Picken, Lith." at lower left, "Day & Son, Lithrs. to the Queen" at lower right, and the imprint "Published by John Murray, Albemarle St. May 1857" in one line, lower centre. (a) The folding col. frontis. is titled, in one line: "THE VICTORIA FALLS OF THE LEEAMBYE OR ZAMBESI RIVER CALLED BY THE NATIVES MOSIOATUNYA, (SMOKE SOUNDING.)" The vegetation in the foreground is fairly profuse, with many large and prominent trees, a dozen or more projecting above the bank of the river; there is no antelope in the foreground; three natives are shown on the bank in the lower right-hand corner, one standing and resting the butt of his spear on the ground, the other two in reclining position; altogether the vegetation in the foreground is more vigorous-looking and more sharply defined; the three small islands and the boat to the left of the larger island in the middle of the river are indistinct; the rock faces of the gorge opposite to the falls are very distinct and well-defined. (b) The full-page col. litho plate facing page 66 is titled, in two lines: "LAKE NGAMI: DISCOVERED BY OSWELL, MURRAY & LIVINGSTONE. | From a Drawing made on the spot 1850, by the late Alfred Ryder, Esq." The figure of Mrs. Livingstone is more in the foreground with an infant in her lap and the two older children are standing by the shore of the lake; in front of Mrs. Livingstone a native is busy at the fire; behind her is Dr. Livingstone, and immediately behind him is another native, with further back three oxen, two natives and a covered wagon of different shape; the middle distance and distant landscape are unobscured. (c) The litho. plate facing page 225 is titled "BECHUANAREED DANCE, BY MOONLIGHT." at centre below the imprint, with no attribution for the original sketch. It is a well-executed TINTED lithograph, with the tops of the native huts nipple-shaped and other minor changes of design.*

2. *In other respects this copy is the same as the first issue; the inserted advertisements, probably originally present; having been discarded when bound.*


3. *In all subsequent issues the coloured lithographs are replaced by uncoloured wood engravings. Copies of either of the first two issues are very scarce. #42164*

A\$1500.00

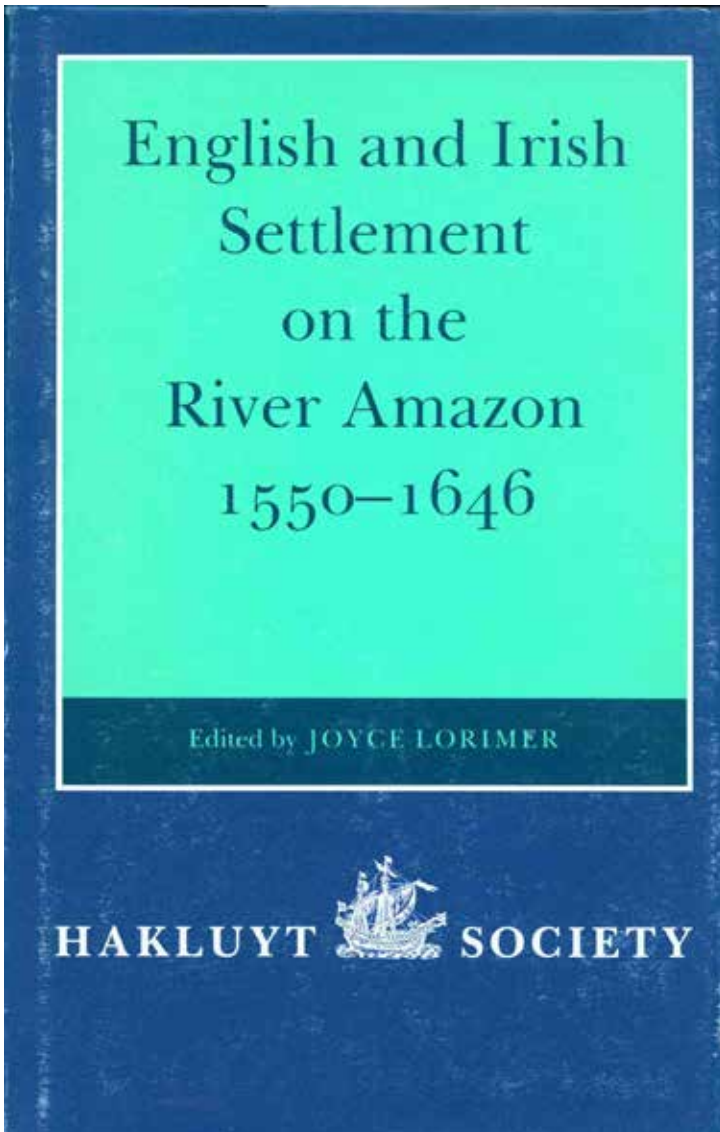


ONE OF FIFTY SIGNED AND NUMBERED COPIES

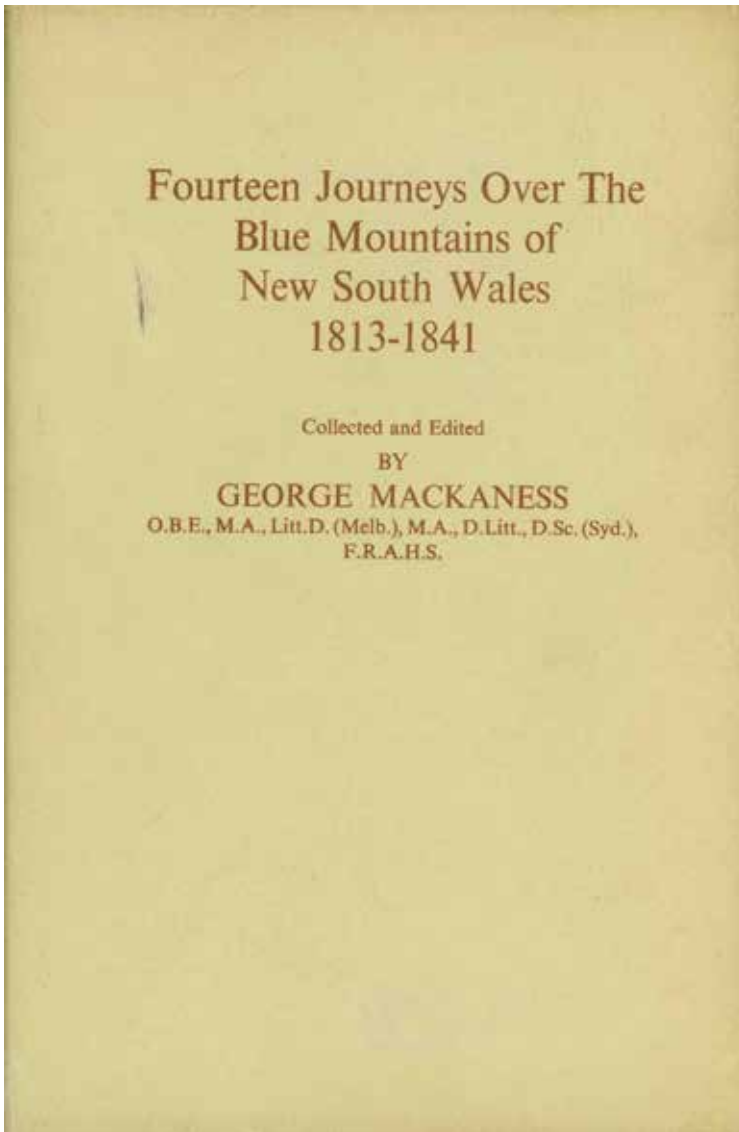
- 38 **Lockwood, Kim. *BIG JOHN*.** The Extraordinary Adventures of John McKinlay, 1819-1872. Super roy. 8vo, First Edition, Special Issue; pp. [ii], xxx, 194; coloured portrait frontispiece, 3 full-page maps, 16 plates, several chapter-head illustrations, bibliography, index; original green cloth, gilt, with original wrapper bound in and informative bookmark; a fine copy; scarce. (Melbourne); State Library of Victoria; (1995). ****One of fifty copies specially bound (at time of publication) for Gaston Renard, numbered, and signed by the author. John McKinlay's remarkable exploits of Australian discovery are here told. Chosen to lead the South Australian Burke Relief Expedition, he was the first European to lead a party across the Australian continent from the south to the north coast and return safely. On his second expedition he was stranded by the Wet in western Arnhem Land, but saved his party of fifteen by sailing down the East Alligator River in full flood and back to settlement. His life story and his explorations are here told for the first time in a full length biography. This book, hitherto available only in paperback, is here presented in a handsome and durable binding. With an example of the original prospectus loosely inserted.* #57026 **A\$125.00**



- 39 **Lorimer, Joyce; Editor. ENGLISH AND IRISH SETTLEMENT ON THE RIVER AMAZON 1550-1646.** First Edition; pp. xxvi, 502 (last 3 blank); 1 full-page & 9 double-page maps, references, index; original cloth; a fine copy in dustwrapper. London; The Hakluyt Society; 1989. ****Hakluyt Society Second Series, Vol. 171.* #33634 **A\$45.00**

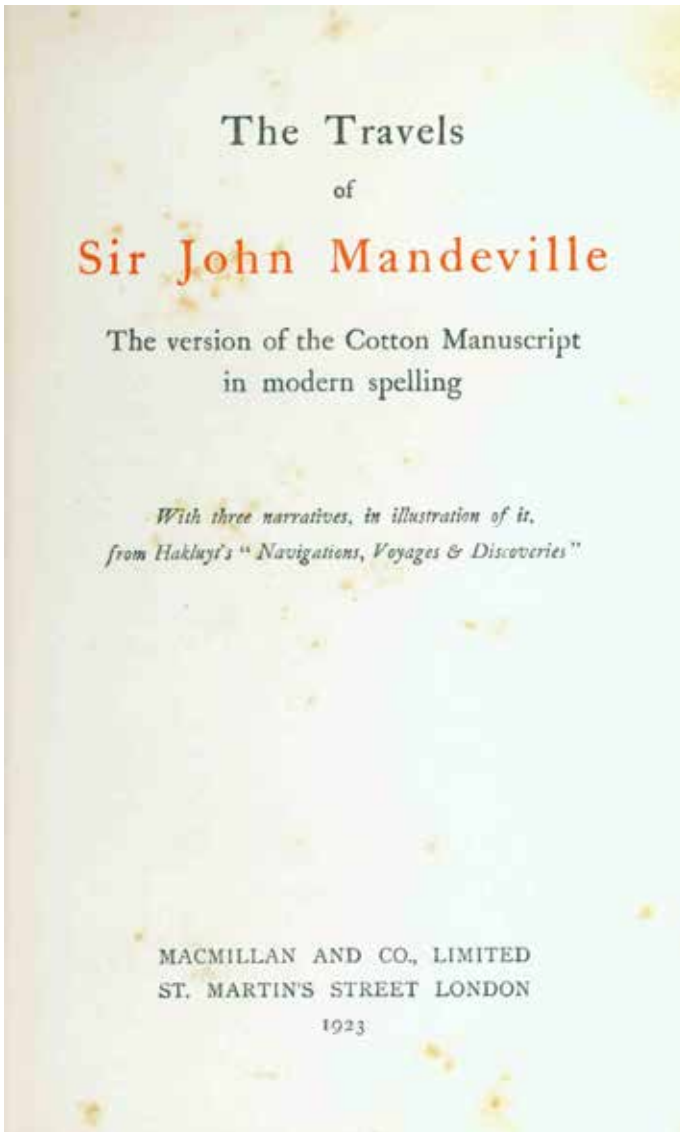


- 40 **Mackanness, George; Editor. **FOURTEEN JOURNEYS OVER THE BLUE MOUNTAINS OF NEW SOUTH WALES 1813-1841.**** Med. 8vo, First Collected Edition; pp. [xii], 276(last 3 blank); 8 plates, 4 text illustrations, notes and references to each chapter, index; original cloth; a nice copy in slightly marked dustwrapper. Sydney; Horwitz-Grahame; 1965. ****Originally published separately in a series of limited edition monographs. One of the accounts is that of Charles Darwin's crossing when he visited Australia on the "Beagle" voyage; and accounts of the early explorers, Blaxland, Evans, Macquarie, Barron Field and several others are included.* #14875 **A\$75.00**

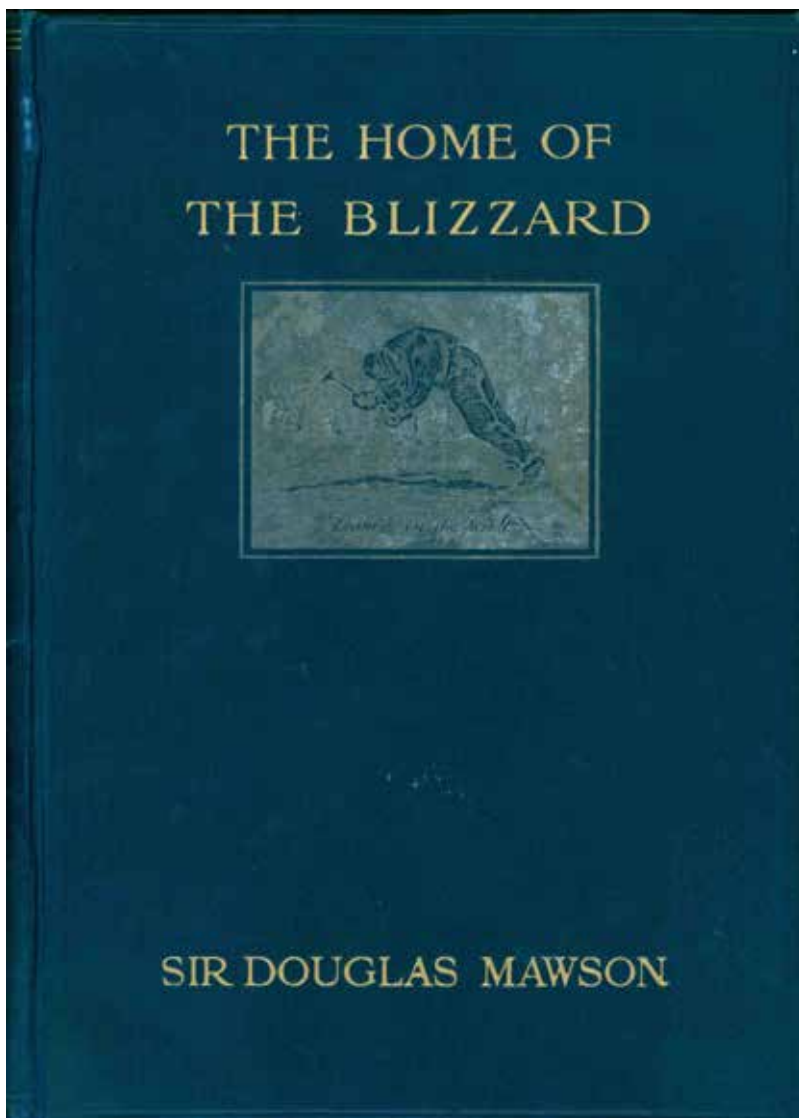


41 **Mandeville, Sir John: THE TRAVELS OF SIR JOHN MANDEVILLE.**

The version of the Cotton Manuscript in modern spelling. With three narratives, in illustration of it, from Hakluyt's "Navigations, Voyages & Discoveries". Fourth Impression (in this form); pp. xvi, 390, [2](adv., last blank); glossary and index; original cloth; (inscription on Contents page; some foxing); a very good copy; scarce. London; Macmillan and Co., Limited; (1923). ****Travels in the Middle East and China. Includes the Voyage of Johannes de Plano Carpini, and the Journals of Friar William de Rubriques and Friar Odoric.* #57548 **AS\$100.00**




- 42 **Mawson, Sir Douglas, D.Sc., B.E. *THE HOME OF THE BLIZZARD.*** Being the Story of the Australasian Antarctic Expedition 1911-1914; Illustrated in Colour and Black and White also with Maps. 2 vols., reduced roy. 8vo, First Edition; Vol. I, pp. [ii](blank), xxx, 352(last 3 blank); photogravure frontispiece, 8 coloured plates with title-tissues, 109 b/w. plates (3 double-page & 1 folding), 17 text illustrations including 6 maps; Vol. II, pp. [ii](blank), xiv, 340(last blank); 3 large folding tinted maps (in pocket), photogravure frontispiece, 10 coloured plates with title-tissues, 93 b/w. plates (4 double-page & 1 folding), 20 text illustrations including 8 maps, 7 appendices including glossary, index; title-pages printed in black & brown; original dark blue ribbed cloth, lettered in gilt on spines and front boards, with illustration in silver on front boards and blind publisher's device on rear boards; top edges dyed blue-grey; (the silver of the illustrations on front boards dulled; apart from a little fox-spotting in Vol. II internally very fine, clean and crisp); a very nice set; scarce. London; William Heinemann; (1915). ****Spence 774; Renard 1022; Rosove 217.A1b. With the signature of A. Neil-Milne, Bishop of Aberdeen and Orkney (c. 1913) at the front of both volumes.* #35728 **A\$2250.00**




**Major Thomas Livingston Mitchell's Explorations in Australia —
following 4 items:**

- 43 [Mitchell, Thomas Livingston]: **THE JOURNAL OF THE ROYAL GEOGRAPHICAL SOCIETY OF LONDON.** Volume VII. Pp. [ii], xxxii, [ii], 482(last 5 blank); 9 maps (7 folding, 2 full-page), 2 plates, 12 tables, index, Errata; contemporary half calf, with marbled sides and edges (nicely rebacked); a very good copy. London; John Murray; MDCCCXXXVII [1837]. ****Including "Account of the recent Exploring Expedition to the Interior of Australia. By Major T. L. Mitchell", pp. 271-284, with folding map; also several articles on Arabia and other parts of Asia including three by Lieut. Wellsted with two folding maps; and many other interesting articles of geography and exploration, including extracts from F. D. Bennett's (whaling) journal and Richard Schomburgk's diary in British Guayana.* #47659 **A\$500.00**



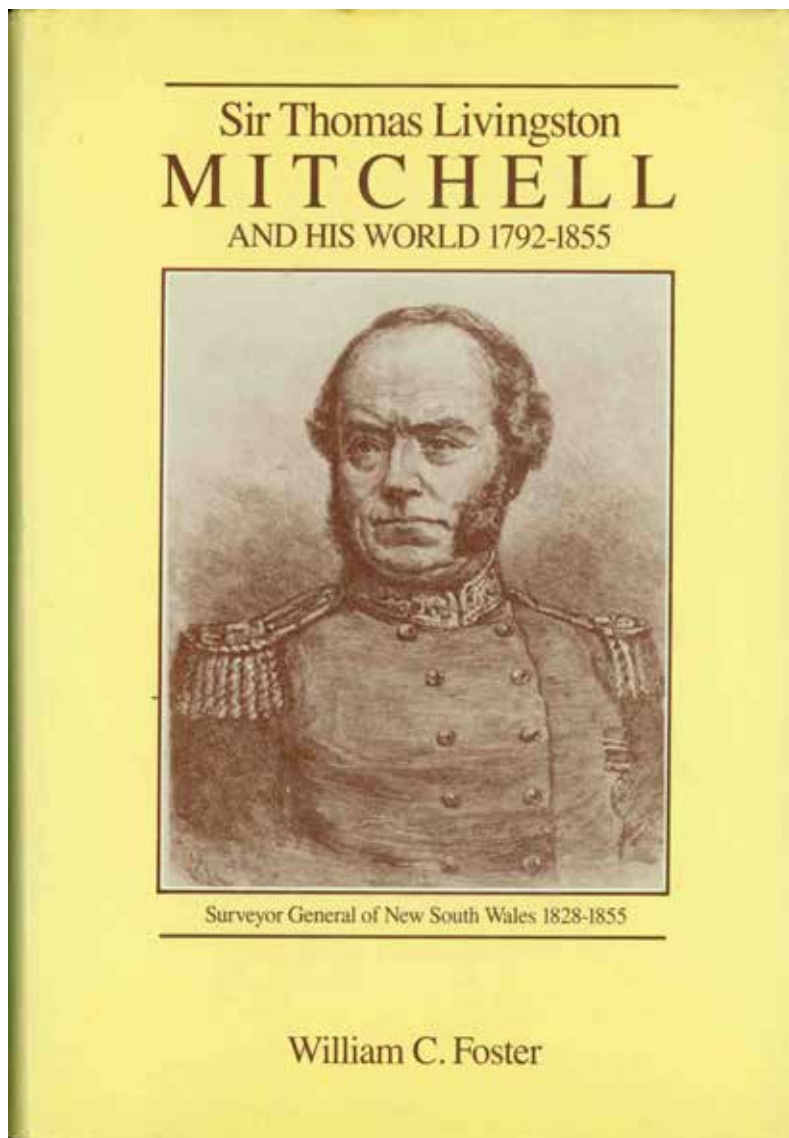
Major Thomas Livingston Mitchell's Explorations in Australia —

- 44 **Mitchell, Major T. L. *THREE EXPEDITIONS INTO THE INTERIOR OF EASTERN AUSTRALIA***; with Descriptions of the Recently Explored Region of Australia Felix, and the Present Colony of New South Wales. 2 vols., Facsimile Edition; Vol. I, pp. [iv], xxiv, 356(last blank); large folding map, drawn by Mitchell & engraved by B. R. Davies, with outlines, divisions & Mitchell's routes in colour, coloured frontispiece (portrait of the Aboriginal Cambo) & 20 plates (including 1 full-page map), title vignette & 14 text illustrations, appendix; Vol. 2, pp. [iv], xii, 376(last blank), [377]-416(appendices); 30 plates, including a coloured folding geological section, 1 map (with coloured outlines & divisions), a folding panoramic plate, & 3 coloured plates (1 folding & 1 of Leadbeater's Cockatoo, sometimes called Major Mitchell Cockatoo), title vignette & 20 text illustrations, appendices (vocabularies, meteorological & barometrical journals, Report from Lieut. Zouch, Mounted Police, respecting the death of botanist Allan Cunningham, wool exports, shipping, etc.); original vinyl; (some minor internal soiling & marking); a good, sound set. Adelaide; Libraries Board of South Australia; 1965. ****Australiana Facsimile Editions No. 18 (just over 770 copies were printed). Facsimile of the Second Edition, T. & W. Boone, 1839, see Ferguson 2811. From the library of Brigadier Lawrence Fitzgerald, with his light pencilled notes and lines in margins.* #9445 **A\$265.00**



Major Thomas Livingston Mitchell's Explorations in Australia —

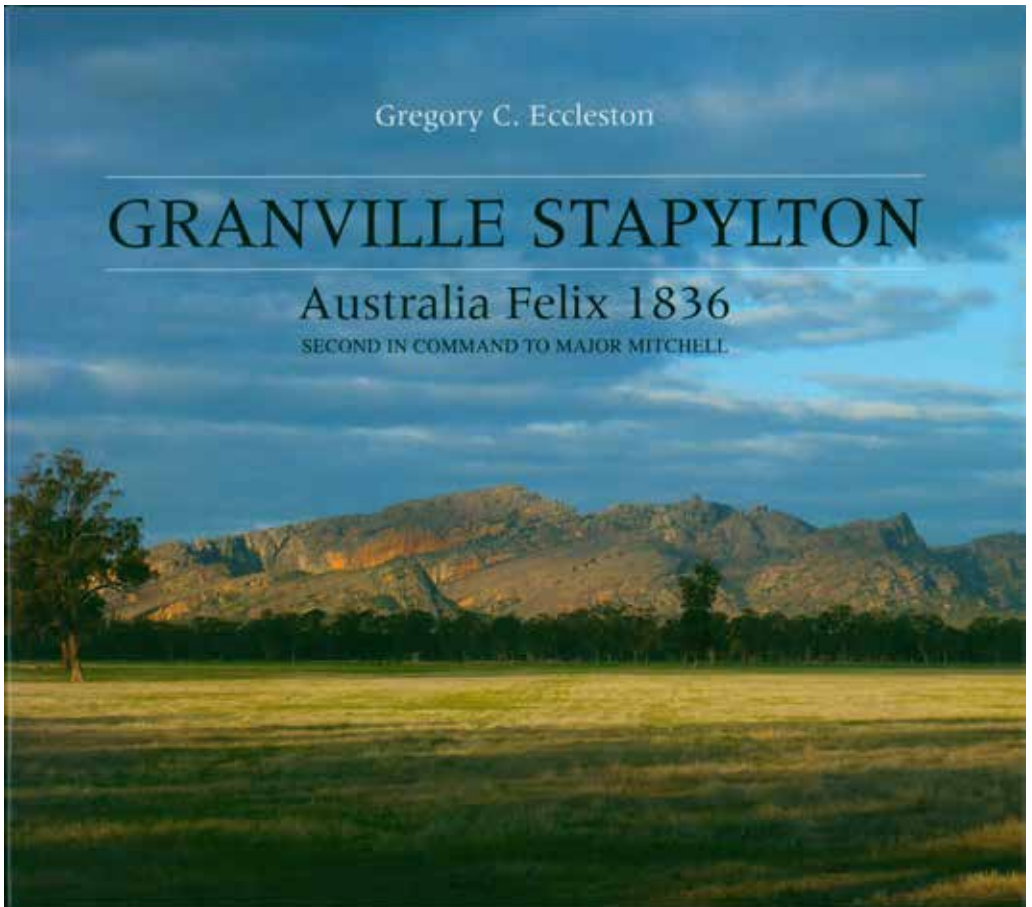
- 45 **Foster, William C. SIR THOMAS LIVINGSTON MITCHELL AND HIS WORLD 1792-1855.** Surveyor General of New South Wales 1828-1855. Med. 8vo, First Edition; pp. [vi], viii, 594; 8 maps (3 double page), portrait frontispiece, 25 other illustrations (mostly full-page & half-page), appendix, ref. notes, bibliography, index; original papered boards; a nice copy in dustwrapper; scarce. (Sydney); Published by The Institution of Surveyors N.S.W. Incorporated, The N.S.W. Division of the Institution of Surveyors, Australia; (1985). #11898 **A\$225.00**




Major Thomas Livingston Mitchell's Explorations in Australia —

- 46 Eccleston, Gregory C. **GRANVILLE STAPYLTON.** Australia Felix 1836. Second in Command to Major Mitchell. Oblong folio, First Edition; pp. xx, 250, [2](blank); numerous coloured & b/w. maps, very numerous coloured & b/w. illustrations, 7 appendices, bibliography, glossary, index; original papered boards; a fine copy in dustwrapper. (Malvern); Evandale Publishing; (2018).


****A truly magnificent book with something for everyone interested in Australian history, exploration, natural history, local New South Wales and Victorian history, the Aboriginal people, Colonial settlement and administration, and just about everything else, beautifully and extensively illustrated. The book, written by experienced surveyor, Greg Eccleston, a close student of Mitchell's track across south eastern Australia, is based on Stapylton's original journals of Mitchell's expedition, supplemented by extensive and highly informative notes. #68264*

A\$145.00

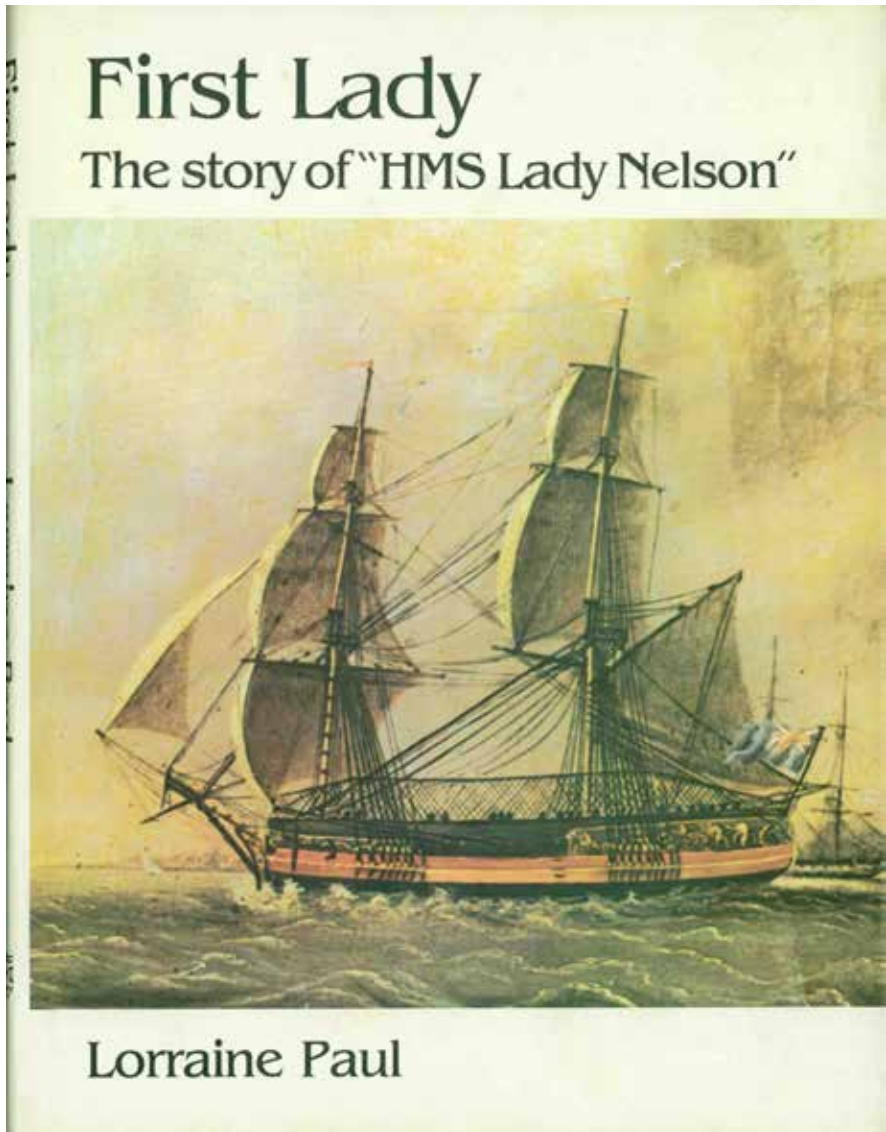
- 47 **Morton, Harry A. *THE WIND COMMANDS*.** Sailors and Sailing Ships in the Pacific. Drawings by Don Hermansen and Paul Dwillies from original drawings and research by Peggy Morton. Super roy. 8vo, First Edition; pp. xxviii, 498, [2] (blank); endpaper maps, 64 illustrations on 52 plates, 59 text figures, notes, glossary, bibliog; index; original cloth; a nice copy in worn dustwrapper; scarce. Middletown, Connecticut; Wesleyan University Press, and The University of British Columbia, Vancouver; (1975). ****A comprehensive & detailed work, covering voyages from about A.D. 950 by the Polynesians to the first single-handed non-stop circumnavigation by Knox-Johnston in 1968.* #33180 **A\$75.00**



- 48 Parry, J. H. **THE DISCOVERY OF SOUTH AMERICA.** Cr. 4to, First Australian Edition; pp. 320; 120 illustrations (including numerous maps); references, index; original cloth; a nice copy in slightly torn dustwrapper. Melbourne; Oxford University Press; (1979). #9232 **A\$75.00**



- 49 **Paul, Lorraine. *FIRST LADY*.** The story of "HMS Lady Nelson". Cr. 4to, First Edition; pp. 112(last blank); 4 maps, several illustrations, references, 5 appendices; original papered boards; a fine copy in dustwrapper. (Newtown, Vic.); Neptune Press; (1982). ****Signed by the Author.* #15719 **A\$85.00**



50 **Peron, Francois, & Freycinet, Louis de: VOYAGE DE DECOUVERTES AUX TERRES AUSTRALES**, fait par Ordre du Gouvernement, sur les corvettes le Geographe, le Naturaliste, et la goelette le Casuarina, pendant les Annees 1800, 1801, 1802, 1803, et 1804; Historique. Redige par Peron, et continue par M. Louis de Freycinet. Seconde Edition, revue, corrigee et augmentee par M. Louis de Freycinet, Capitaine de vaisseau, chevalier de S.-Louis et de la Legion-d'Honneur, correspondant de l'Academie royale des sciences de l'Institut de France, et membre de plusieurs autres societes savantes; commandant du Casuarina pendant l'expedition. Ouvrage enrichi d'un superbe atlas compose de 68 planches, dont 27 coloriees. Tome Premier. [Second, Troisieme, Quatrieme]. Paris, Arthus Bertrand, Libraire-Editeur, rue Hautefeuille, No 23. 1824. 4 vols., post 8vo, text, & 1 vol., impl. 4to, Atlas; Second Edition; Vol. I, pp. [iv](half-title, verso colophon, title, verso blank), [v]-xviii(Preface by de Freycinet, dated June, 1824), [xix]-xxiv(names of officers, cadet-officers, scientists and artists of the expedition), 400; portrait of Peron as frontis.; Vol. II, pp. [iv](half title, verso colophon, title, verso blank), 532; Vol. III, pp. [iv], 432; Vol. IV, pp. [iv], 356(last blank, Page 355 misnumbered 356), [2](Errata, verso blank); contemporary French quarter calf with marbled sides (spine ends a little worn; some mild foxing here & there); a very good set. Paris; Arthus Bertrand; 1824. [with]

VOYAGE DE DECOUVERTES AUX TERRES AUSTRALES. HISTORIQUE, Atlas par Mm. Lesueur et Petit. Seconde edition. Paris, 1824. Chez Arthus Bertrand, Libraire, rue Haute-Feuille. 2 parts, roy. 4to; [Part I], engraved title, with illustration within circle, 34 fine plates (numbered 2-7, 8-10, 12-14, 19, 21-24, 26, 28-31, 38-39, 41, 43-44, 48-55); [Part II], pp. [x](Explanatory Table of Contents); double-page map (numbered 1) and 33 fine plates (numbered 8, 11, 15-18, 20, 25, 27, 32-34, 37, 40, 42, 45-47, 35-36 and 56-68); in all comprising the double-page map of Australia from the surveys made on the voyage, but with Flinders' names substituted for the French ones used for the first edition chart, 7 full-page charts, 2 fine double-page views (one of Sydney by Lesueur, &



one of Timor), 27 fine hand-coloured engraved plates & 31 uncoloured plates including 2 of native music, 1 of native drawings and a plan of Sydney; the two parts as issued in contemporary French quarter calf, with green papered sides (the spine to the first part very worn and partly defective; some occasional foxing to margins and tissue interleaves but a fine set); very rare. Paris; Arthus Bertrand; 1824.

****The two parts of this atlas once belonged to Franklin H. Delano, the grandfather of Franklin Delano Roosevelt, and carry his bookplate in the front of each part. The somewhat unusual arrangement of plates is clearly original, and not unprecedented. We have inspected a number of copies of this atlas with unusual plate arrangements and have had reports of various "hybrid" issues with a mix of plates from the two editions. The present copy is however quite complete with the full complement of second edition plates. It seems likely that these publisher's bindings were intended as temporary clothing only and would usually have been rebound, with the plates numerically ordered in a single volume of the purchaser's choice: this was the usual outcome, nearly all copies encountered today having been rebound either early and/or late in their history. See Ferguson 978 & 979; Wantrup 82; NMM cat. 640; Sabin 60999; this edition not in Hill. The superb plates in the atlas (25 more than in the first edition) include 12 portraits (5 coloured) of NAMED Aborigines by Nicholas Petit, 11 fine zoological plates (8 coloured), 17 of native weapons, artefacts including musical instruments, canoes, habitations, etc., 6 fine coloured plates of Timor & Solor natives, & 3 of Africans (2 coloured) and 11 fine zoological plates (8 coloured). The coloured plates are some of the finest ever done in an account of a voyage to Australia.*

The expedition, with two vessels, le Geographe and le Naturaliste, under the command of Nicolas Baudin, was sent in 1800 to conduct a cartographic survey of the Australian continent, and although at the time it was thought to be politically inspired, it was a purely scientific voyage. Louis-Claude de Freycinet was cartographer to the expedition, and was later to lead his own world voyage in the ships l'Uranie and la Physicienne; while Francois Peron was naturalist. Unfortunately Baudin was not a particularly competent leader and his authority was constantly undermined by the scheming and politically motivated Peron. The voyage was also plagued by ill-health and at Mauritius on the voyage out, over 40 of the scientists and crew deserted.



The expedition met with the Australian coast at Cape Leeuwin, and the two vessels becoming separated, sailed to Timor, where they were re-united. When eventually, after re-surveying parts of Van Diemen's Land, Baudin followed his original orders and commenced a survey of the south coast of Australia from the East, he met Flinders at Encounter Bay. After this meeting Baudin took the expedition to Sydney where the Geographe was refitted and the crew rested, and where it was decided to send the Naturaliste back to France with the specimens already collected (see below). To replace this vessel, the Casuarina was purchased from Governor King and Freycinet was put in command. While in Sydney, Peron took advantage of his host's hospitality by preparing a report on the defences of the settlement which he later submitted to General Decaen with the recommendation that Sydney be destroyed at the earliest opportunity as it later might not be so readily achieved. After the stay in Sydney, the expedition returned to surveying the South Coast and discovered and charted the south coast of Kangaroo Island. After some further surveying along the west and north-west coast including a second visit to Timor, the expedition returned to France via Mauritius, where unhappily Baudin died. In spite of the failure of the expedition

TABLE EXPLICATIVE

DES PLANCHES

DE L'ATLAS HISTORIQUE

DU VOYAGE

AUX TERRES AUSTRALES.

DEUXIÈME ÉDITION.

PLANCHE I^{re}. Carte générale de la Nouvelle-Hollande.

Cette Carte contient l'état de la géographie du continent austral, à l'époque de la première édition du *Voyage aux Terres australes*, c'est-à-dire en 1808. La cause des changements de nomenclature qu'on pourra remarquer, sur divers points de la côte, est expliquée dans la Préface, non. I.


TERRE DE DIÈMEN.

2. Carte générale de la partie sud-est de la terre de Dièmen.
3. { Carte d'une partie de la côte orientale de la terre de Dièmen.
3. { Plan de la partie sud des îles Furneaux.
4. Bara-ourou, jeune sauvage de la terre de Dièmen.

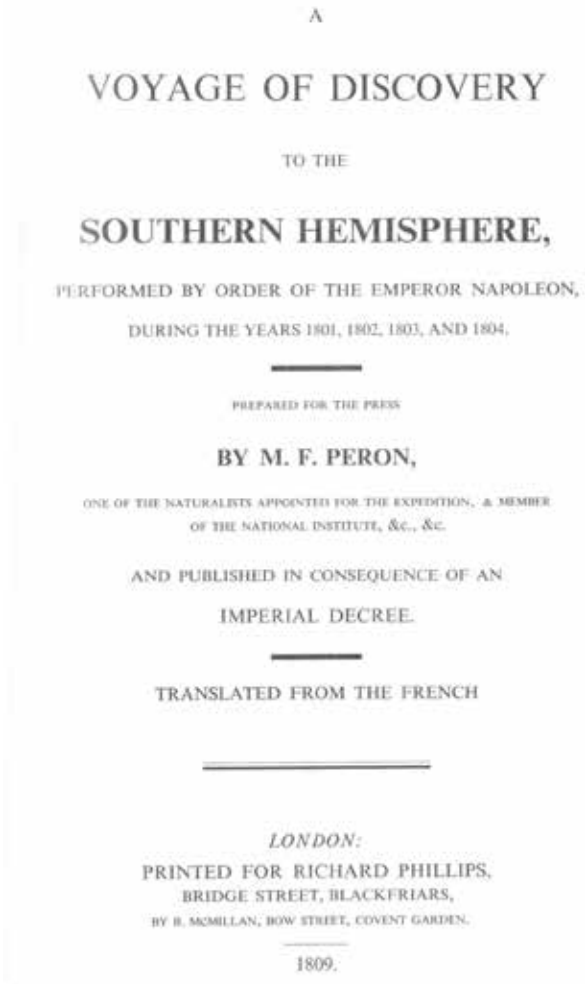
to complete its allotted tasks the scientific achievements were outstanding and many hundreds of plants were illustrated and described and in addition a collection of over eighteen thousand zoological specimens was amassed, together with observations on numerous subjects - all this with a complement greatly reduced (both in scientific staff & crew) by desertion and illness!

Baudin's death meant that the official account of the expedition, was left in the hands of his arch enemy Peron and the barely more sympathetic Freycinet, and in the first edition of 1807-16, Baudin's name is not even mentioned except to accuse him of causing all the misfortunes which befel the expedition. The text of this second edition, prepared by Freycinet was extensively revised from the first edition, and the maps of the Australian coastline with the French names which had preceded the publication of Flinders account, owing to his long imprisonment on Mauritius, were dropped from the atlas to be replaced by 25 new plates. Many of these new plates are of great importance to Australia, including 5 more portraits of aborigines to complement those which had also appeared in the first edition, the plate of aboriginal drawings and another of aboriginal music. The three plates of Africans also are new to this edition, as are 14 of the Timor plates, several of these in exquisite colour. [A fuller description is available on application].

#9759

A\$45,000.00

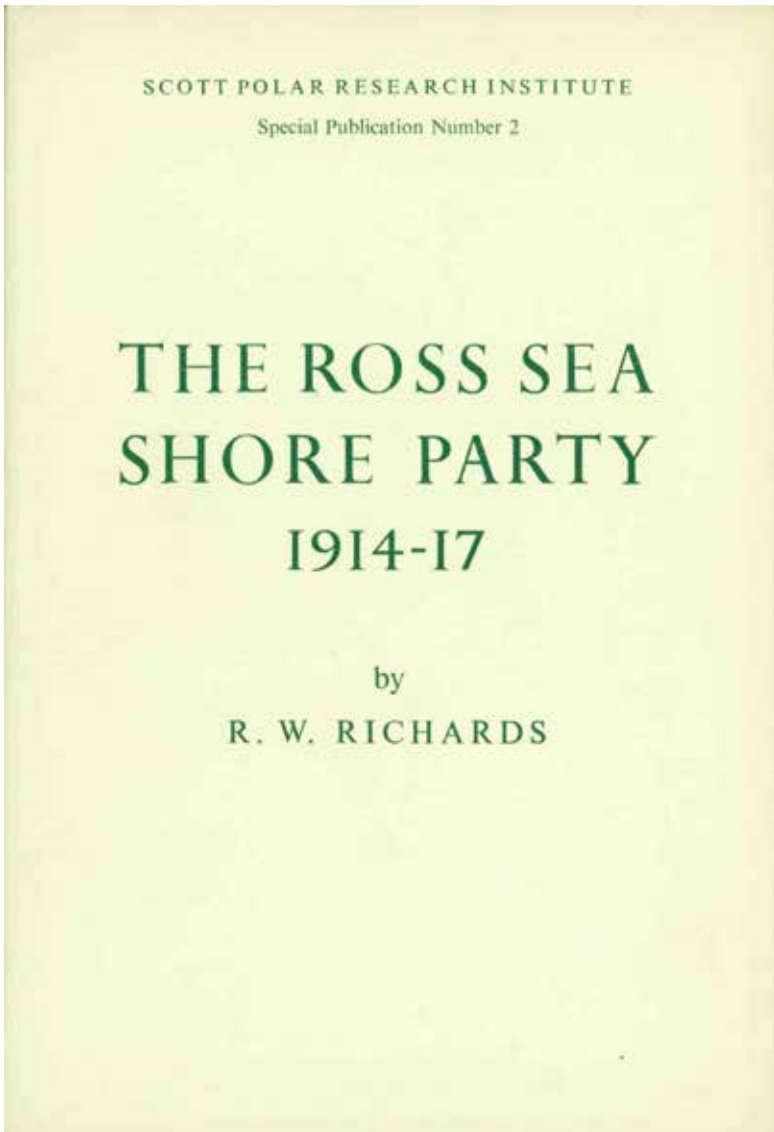
51 **Peron, Francois. A VOYAGE OF DISCOVERY TO THE SOUTHERN HEMISPHERE**, performed by Order of the Emperor Napoleon, during the Years 1801, 1802, 1803 and 1804. Prepared for the Press by M. F. Peron, one of the Naturalists appointed for the Expedition, & Member of the National Institute, &c., &c. And published in consequence of an Imperial Decree. Translated from the French. [Vol. I, all published]. Second Edition; pp. 316; folding frontispiece (Natives of New South Wales) & folding plate (view of Sydney); original full calf; a fine copy; scarce. (Melbourne; Marsh Walsh Publishing; 1975). ****Limited Edition of 350 numbered copies. Originally published by Richard Phillips, London, 1809. [Ferguson 485]. Only Volume I of the original French account of Baudin's Voyage was translated and published in book form. The second volume, by de Freycinet, was translated and published in the New Monthly Magazine in 1818.* #22034 **A\$350.00**



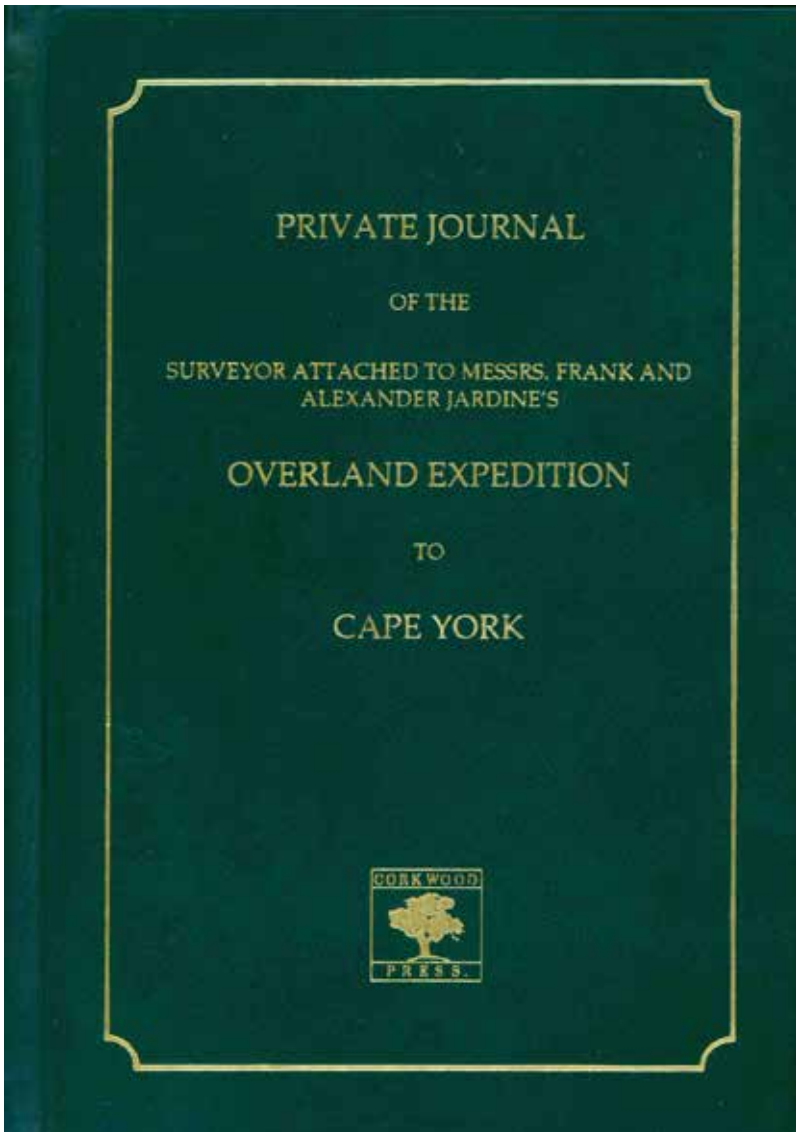
- 52 **Phillip, Captain Arthur: THE VOYAGE OF GOVERNOR PHILLIP TO BOTANY BAY.** First Published in 1789, reprinted, with amendments in 1790. Now reprinted with 7 Charts and 48 Plates including 31 fine coloured plates from the deluxe version of the first edition reproduced at enlarged scale. Melbourne; Edition Renard; MMVII. Folio, Special Limited Edition; pp. xl, 230; title vignette & 55 plates & charts reproduced from the original copperplate engravings, comprising portraits of Phillip, King, Shortland and Watts, 7 charts, 19 plates of birds, 9 of mammals, 4 of fishes, 1 plant, 4 of aborigines & their artifacts, 1 reptile & 6 views (including Botany Bay & Port Jackson), 4 additional illustrations, plus additional suite of 31 uncoloured natural history plates, appendix containing list of all the convicts who came with the First Fleet, historical and bibliographical notes, additional set of 7 charts folded into pocket in rear board; original full red-burgundy polished morocco, gilt; all edges fully gilt in genuine gold. Melbourne; Edition Renard; 2007. ****This edition includes 31 coloured plates from the rare deluxe issue of the First Edition. These have never before been republished. This deluxe version of our edition contains an additional suite of 31 uncoloured plates from the original uncoloured edition. All the views and natural history plates are enlarged from the originals to splendid effect. These 25 Special copies, numbered 1-25, contain in addition to the 86 bound-in plates, an additional suite of 49 plates (31 coloured) unbound and suitable for framing. The whole is housed in a specially made cloth Solander box, lined in moire silk.* #23918 **A\$5250.00**



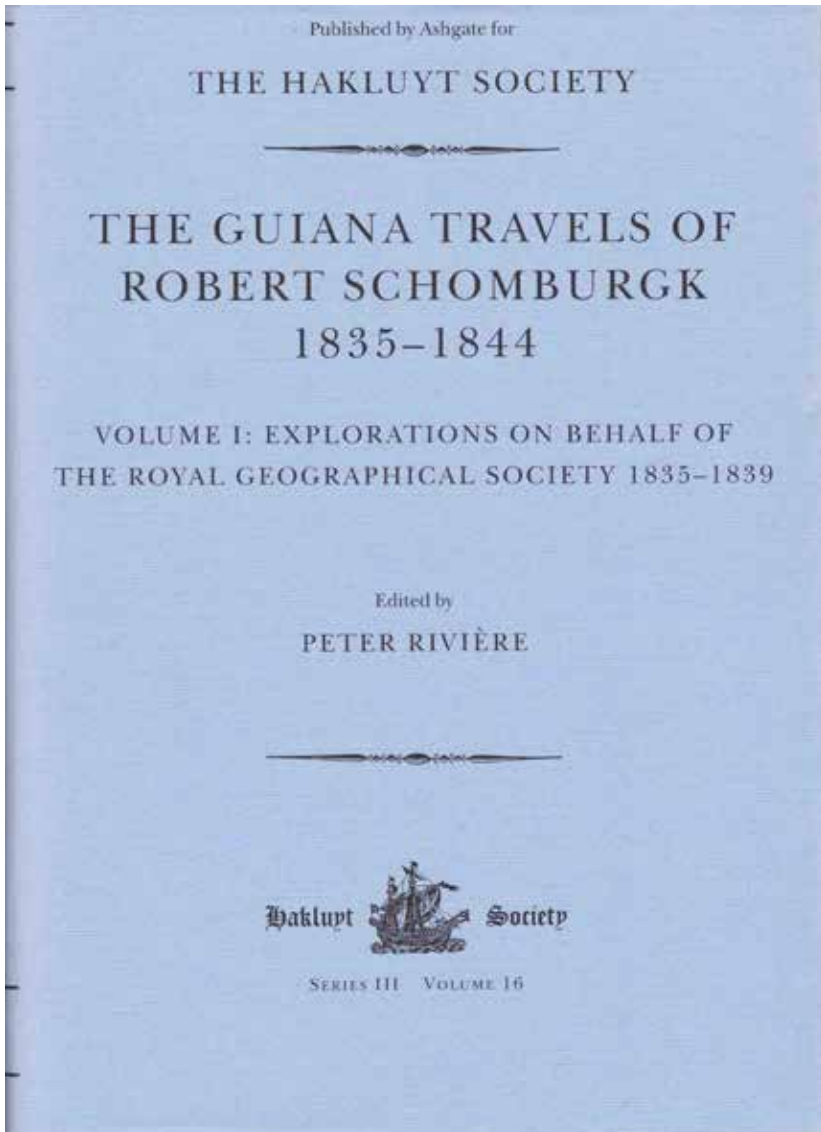
- 53 **Richards, R. W. THE ROSS SEA SHORE PARTY 1914-17.** Roy. 8vo, First Edition; pp. [viii], 44; map, 2 plates; original cloth; a fine copy in d/w; scarce. Cambridge; Scott Polar Research Institute; 1962. ****Special Publication No. 2. The Author was a Member of the Ross Sea Shore Party of the Imperial Trans-Antarctic Expedition 1914-17, and here sets down his personal story "after the lapse of over 40 years."* Spence 969; Renard 1293. #4077 **A\$250.00**



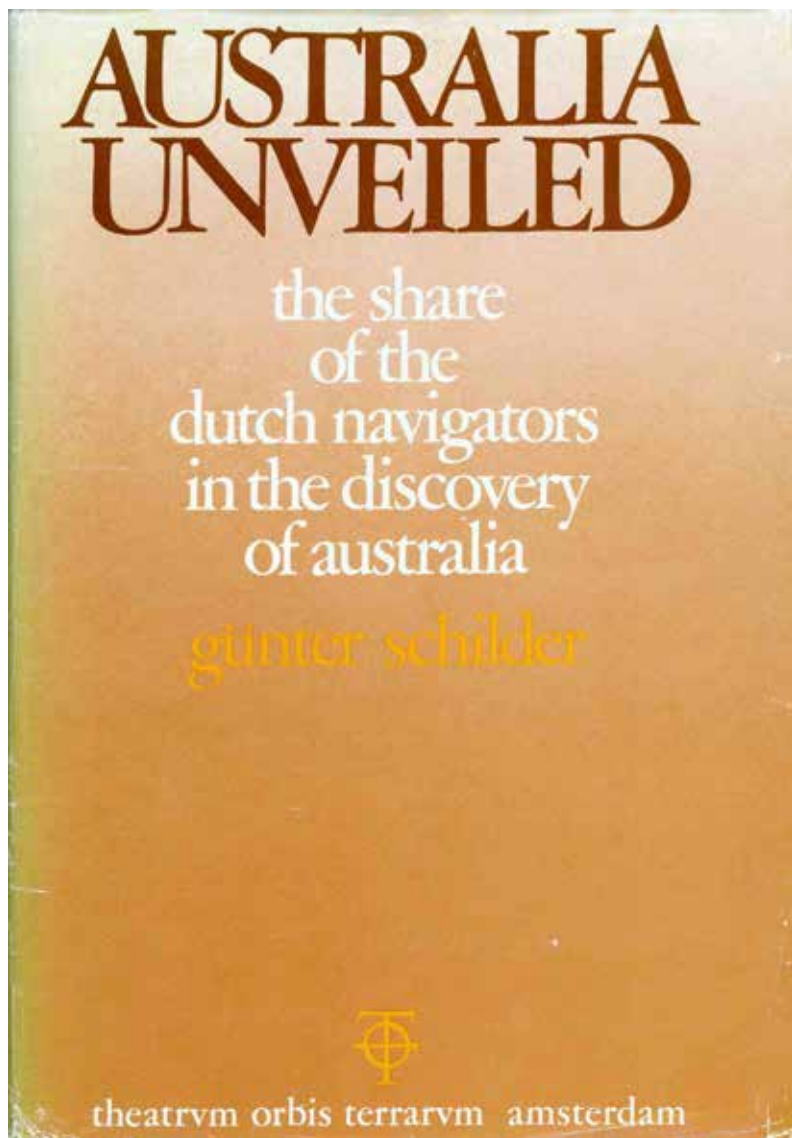
- 54 (Richardson, A. J.). **PRIVATE JOURNAL OF THE SURVEYOR** attached to the Messrs. Frank and Alexander Jardine's **OVERLAND EXPEDITION TO CAPE YORK**. Deluxe Facsimile Edition; pp. [vi], 56(last 2 blank); coloured folding map in rear pocket, original full leather, gilt; a fine copy. (North Adelaide; Corkwood Press; 1997). ****Edition limited to 250 numbered copies of which the first 50 are bound in full leather as here. Originally printed in Brisbane by G. Wight, "Guardian" Office, in 1867.* #56914 **A\$165.00**



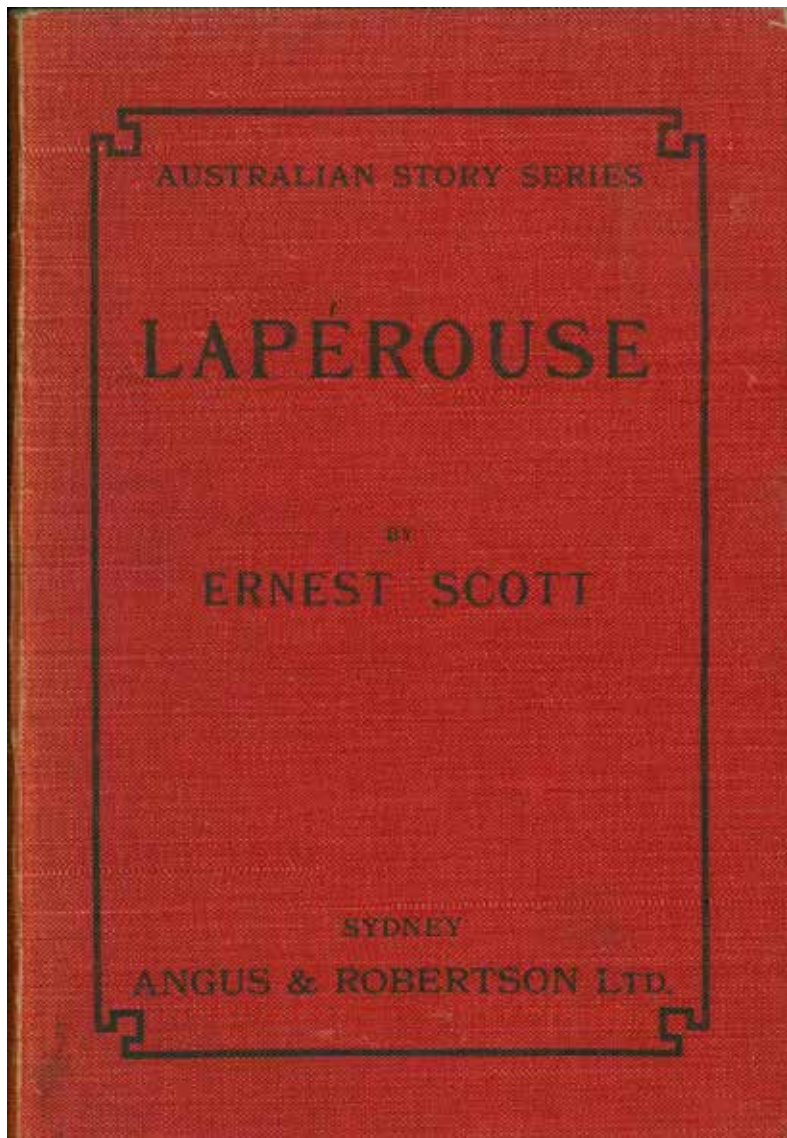
- 55 **Riviere, Peter; Editor. THE GUIANA TRAVELS OF RICHARD SCHOMBURGK 1835-1844.** Volume I: Explorations on Behalf of the Royal Geographical Society 1835-1839. Volume II: The Boundary Survey 1840-1844. 2 vols., roy. 8vo, First Edition; Vol. I, pp. xiv, 406, [4](blank); 3 maps, 13 figures including portrait frontispiece; Vol. II, pp. xiv, 266; 3 maps, 12 figures including portrait frontispiece; original cloth; a fine set in slightly worn dustwrappers. London; Published by Ashgate for The Hakluyt Society; 2006. ****Series III, Volumes 16 & 17.* #41804 **A\$65.00**




- 56 **Schilder, Gunter. AUSTRALIA UNVEILED.** The Share of the Dutch navigators in the discovery of Australia. Translated from the German by Olaf Richter. [Part One — History. Part Two — The Maps]. Cr. 4to, First Edition in English; pp. xii, 424; 44 plates (mostly maps), 61 text illustrations including many maps; plus 88 full-page maps in second part of work; bibliography, 3 indices; original cloth; a very good copy in worn dustwrapper. Amsterdam; Theatrum Orbis Terrarum; 1976. ****From the library of Brigadier Lawrence Fitzgerald, author of Java La Grande, with his pencilled notes and lines in margins.* #57615 **A\$250.00**



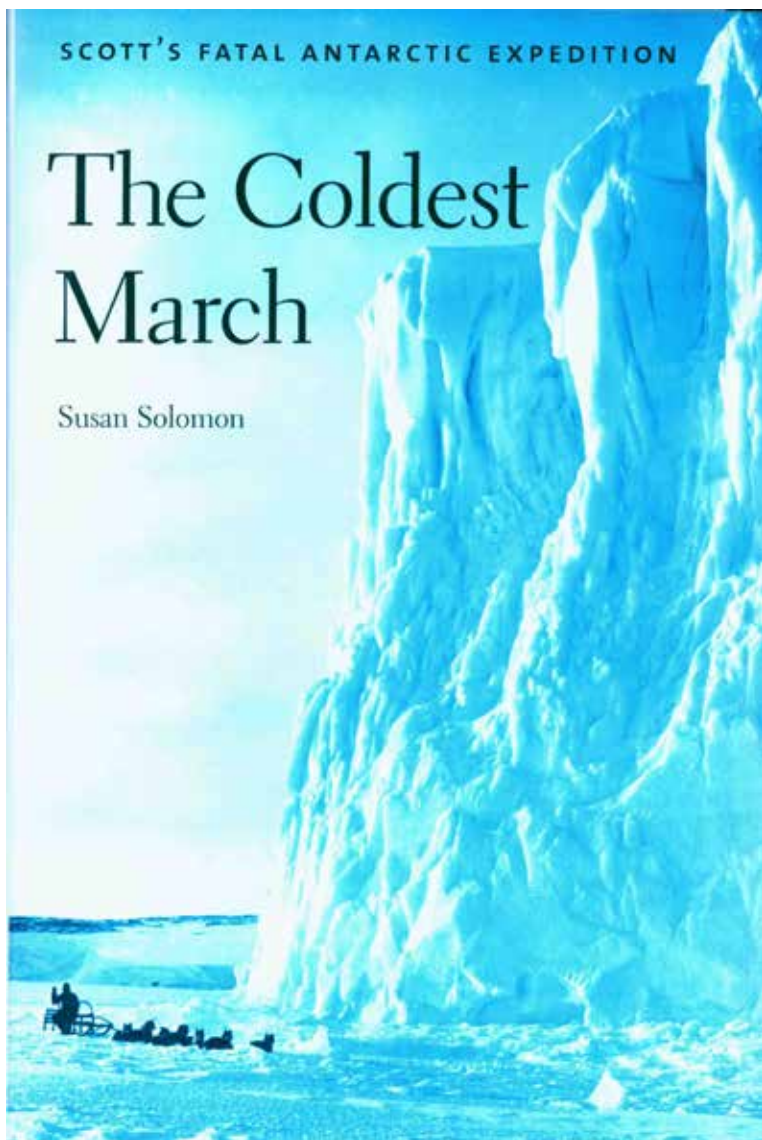
- 57 **Scott, Ernest. LAPEROUSE.** Cr. 8vo, Second (?) Edition; pp. 104; 1 double-page & 2 full-page maps, 10 plates, 1 illust.; original red limp cloth, cut flush; a nice copy. Sydney; Angus & Robertson Ltd.; (1913). ****Australian Story Series. The book has been re-imposed, with the "plates" included in the signatures, the double-page map only being an inserted fold.* #67537 **A\$85.00**



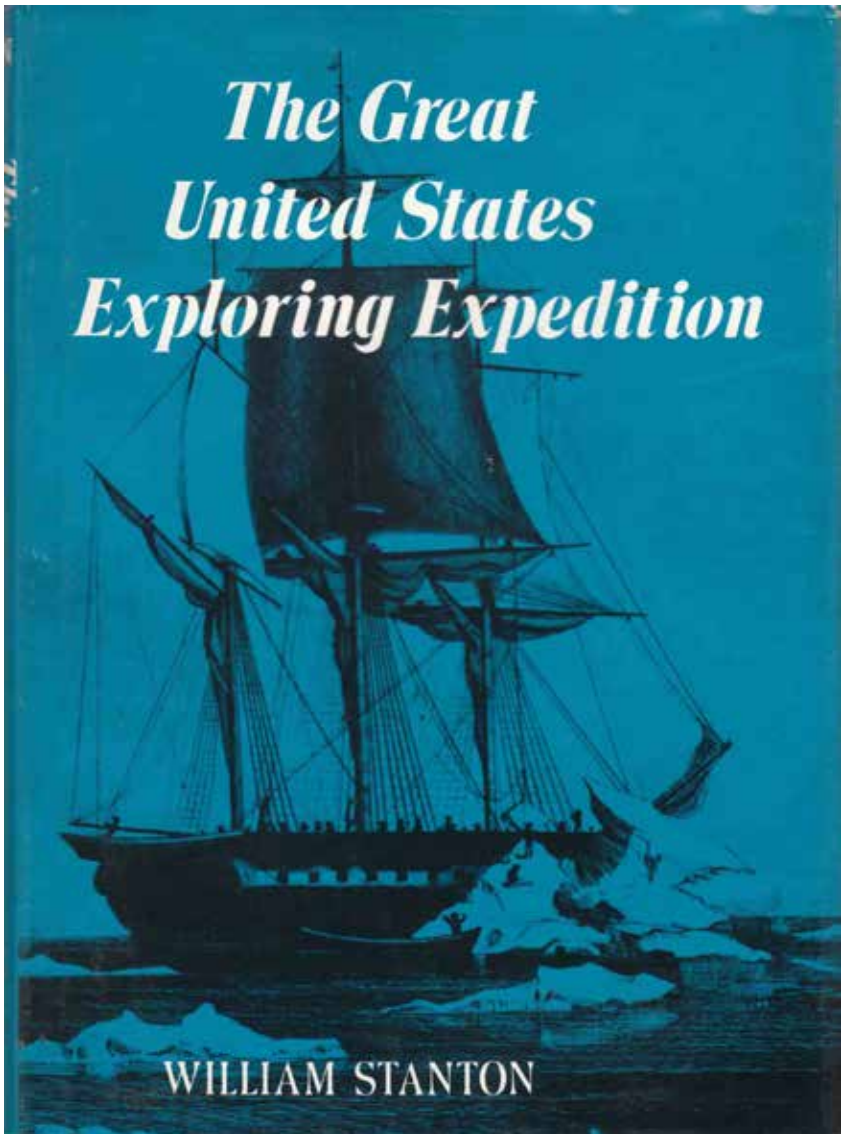
- 58 **Shackleton**, Sir Ernest. **SOUTH.** The Story of Shackleton's Last Expedition 1914-1917. Facsimile Edition; pp. xx, 380; 6 maps in text (1 full-page), 24 full-page plates, 2 appendices, index; original papered boards; (name on endpaper); a very good copy in dustwrapper. (New York); Konecky & Konecky; N.D. [c. 1998].
****A facsimile of the U.S. edition, but with fewer plates.* #63261 **A\$50.00**



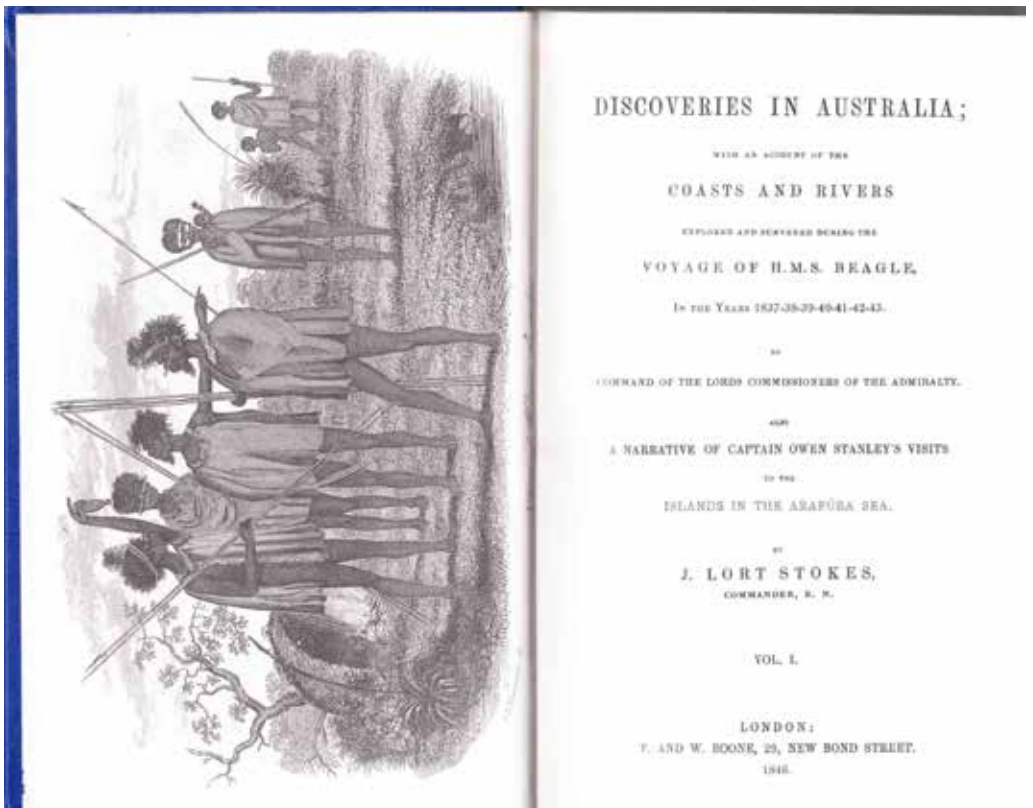
- 59 **Solomon, Susan. *THE COLDEST MARCH*.** Scott's Fatal Antarctic Expedition. First Australian Edition; pp. xiv, 384(last blank); 5 maps, 71 illustrations, notes, glossary, bibliography, index; a fine copy in dustwrapper. Melbourne; Melbourne University Press; (2001). #64843 **A\$60.00**



- 60 **Stanton, William. THE GREAT UNITED STATES EXPLORING EXPEDITION OF 1838-1842.** Small cr. 4to, First Edition; pp. x, 438(last 5 blank); endpaper maps, several illustrations, notes, index; original cloth; a fine copy in slightly torn dustwrapper. Berkeley; University of California Press; 1975. ****This great expedition led by Charles Wilkes, U.S.N., with 6 vessels, made numerous discoveries in the Pacific and Antarctic regions; and the expedition called twice at Sydney. The results of the voyage were first published in 5 large volumes and atlas in 1844. Not in Spence; Renard 1531. #4133* **A\$95.00**

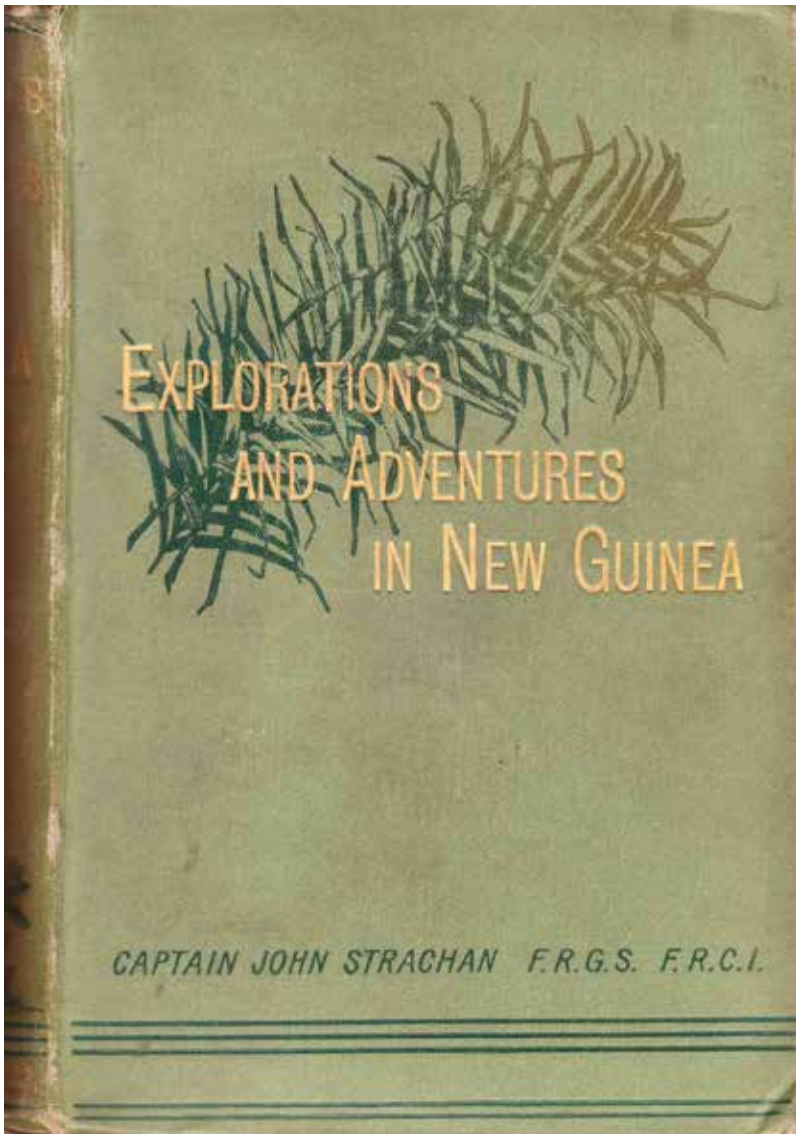


- 61 **Stokes, J. Lort. *DISCOVERIES IN AUSTRALIA***; with an Account of the Coasts and Rivers Explored and Surveyed during the Voyage of H.M.S. Beagle, in the Years 1837-38-39-40-41-42-43. By Command of the Lords Commissioners of the Admiralty. Also a Narrative of Captain Owen Stanley's Visits to the Islands in the Arafura Sea. 2 vols., First Facsimile Edition; Vol. I, pp. [ii], xvi, 522(last blank); 3 folding charts, 15 plates, 15 text illustrations, 5 appendices; Vol. II, pp. [ii], x, 544(last blank); 5 folding charts, 11 plates, 13 text illustrations, appendix; original vinyl; a fine set; scarce. [Adelaide; Libraries Board of South Australia; 1969]. ****Facsimile of the First Edition, London, T. & W. Boone, 1846 - refer Ferguson 4406. Australiana Facsimile Editions No. 33. Fewer than 800 sets (including a reprint of over 400 copies) were printed.* #2264 **A\$450.00**





62 **Strachan, John. EXPLORATIONS AND ADVENTURES IN NEW GUINEA.**

By Captain John Strachan, F.R.G.S., F.R.C.I., of Sydney. Cr. 8vo, First Edition; pp. xvi, 300, 32(inserted adv.); 3 folding coloured maps, portrait frontispiece with facsimile signature, 9 plates; uncut in original cloth (spine faded & a little worn; some foxing); a very good, sound copy; very scarce. London; Sampson Low, Marston, Searle & Rivington; 1888. ****After visiting the coast of New Guinea and adjacent islands in 1874-75, the author was appointed to lead expeditions to New Guinea in 1884-86 where he explored the coastal areas west of the Fly River in 1884-85, and in 1886 visited Dutch New Guinea.* #6463 **A\$450.00**




63 **Sturt, Capt. Charles.** **TWO EXPEDITIONS INTO THE INTERIOR OF SOUTHERN AUSTRALIA**, during the Years 1828, 1829, 1830, and 1831: With Observations on the Soil, the Climate, and General Resources of the Colony of New South Wales. 2 vols., Facsimile Edition; Vol. I, pp. [ii], lxxx, 222(last three blank); large folding map, 4 plates, 6 appendices; Vol. II, pp. [ii], vi, 272(last blank); full-page map & 7 plates, 2 appendices; original papered boards; a fine set in dustwrappers. [Sydney; Doubleday Australia Pty. Ltd.; 1982]. ****Originally published in 1833.*
#5008 **A\$175.00**




64 [Terry, Michael]. **FROM EAST TO WEST ACROSS NORTHERN AUSTRALIA.**

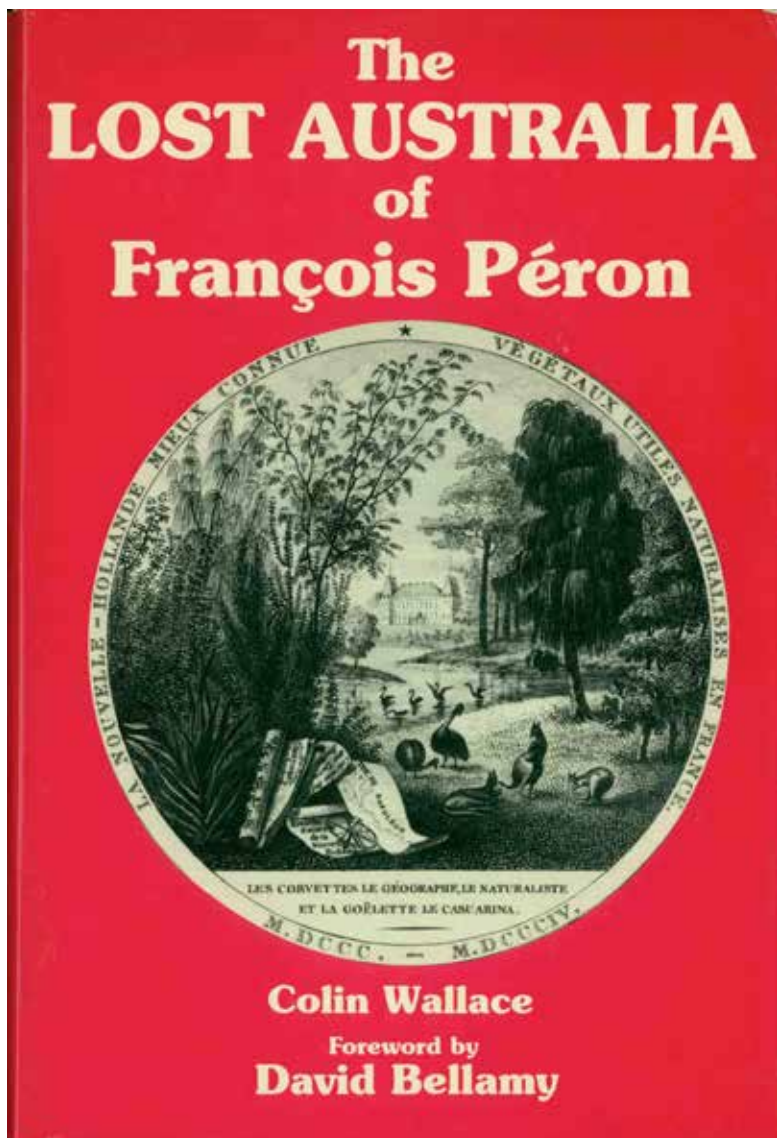
Read at the Meeting of the Society, 5 May 1924 [drop title]. Pp. 21-43, with full-page map & 4 plates (with 12 illustrations), contained in the complete Volume LXIV of The Geographical Journal, July to December 1924; med. 8vo; pp. viii, 520; 6 folding & several full-page maps, 78 plates; original cloth, gilt; a fine copy. London; The Royal Geographical Society; 1924. ****Containing also several other notable papers, including: Dr. Lauge Koch on the North of Greenland, with map & 8 plates; Peking to Lhasa, by Major-General Sir Cecil Pereira, with map & 6 plates; Central Spitsbergen and North-East Land, by R. A. Fraser and E. R. Relf, with 2 maps & 6 plates; The Snow Mountains of Yunnan, by F. Kingdon Ward, with map & 2 plates; Through Kufra to Darfur by A. M. Hassanein Bey with map & 16 plates; Through Bhutan and Southern Tibet, by Major F. M. Bailey, with 4 plates & map; The First Crossing of Fiji by Basset Thurston (9 pp.) and The Mount Everest Expedition of 1924 by several authors, with 16 fine plates and folding map.* #64886 **A\$350.00**



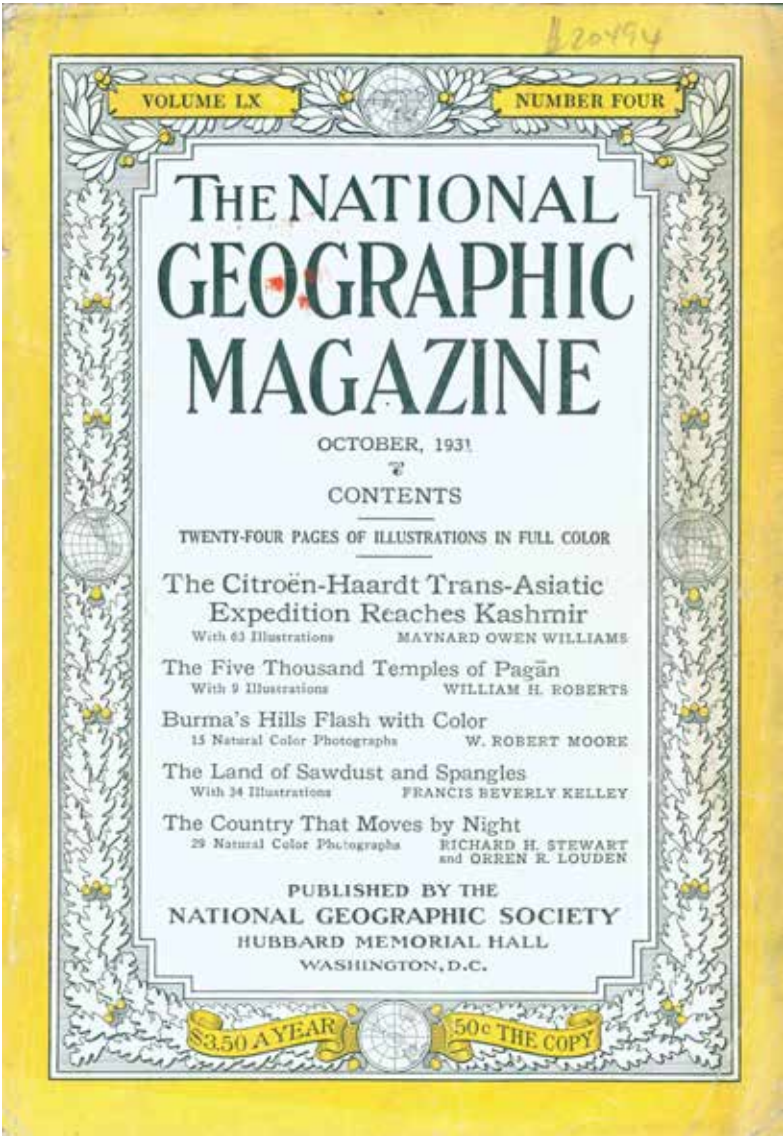
- 65 Villiers, Alan. **CAPTAIN COOK, THE SEAMAN'S SEAMAN.** A study of the great discoverer. Illustrations by Adrian Small, Master Mariner in Sail. Med. 8vo, First Edition; pp. 256; endpaper maps, 7 other maps (including 1 double-page & 5 full-page), 4 plates, 23 text illustrations (including 3 double-page & 2 full-page), appendices, bibliography, index; original papered boards; a very good copy in slightly worn dustwrapper; scarce. London; Hodder & Stoughton; (1967). ****Beddie 320.* #41058 **A\$95.00**



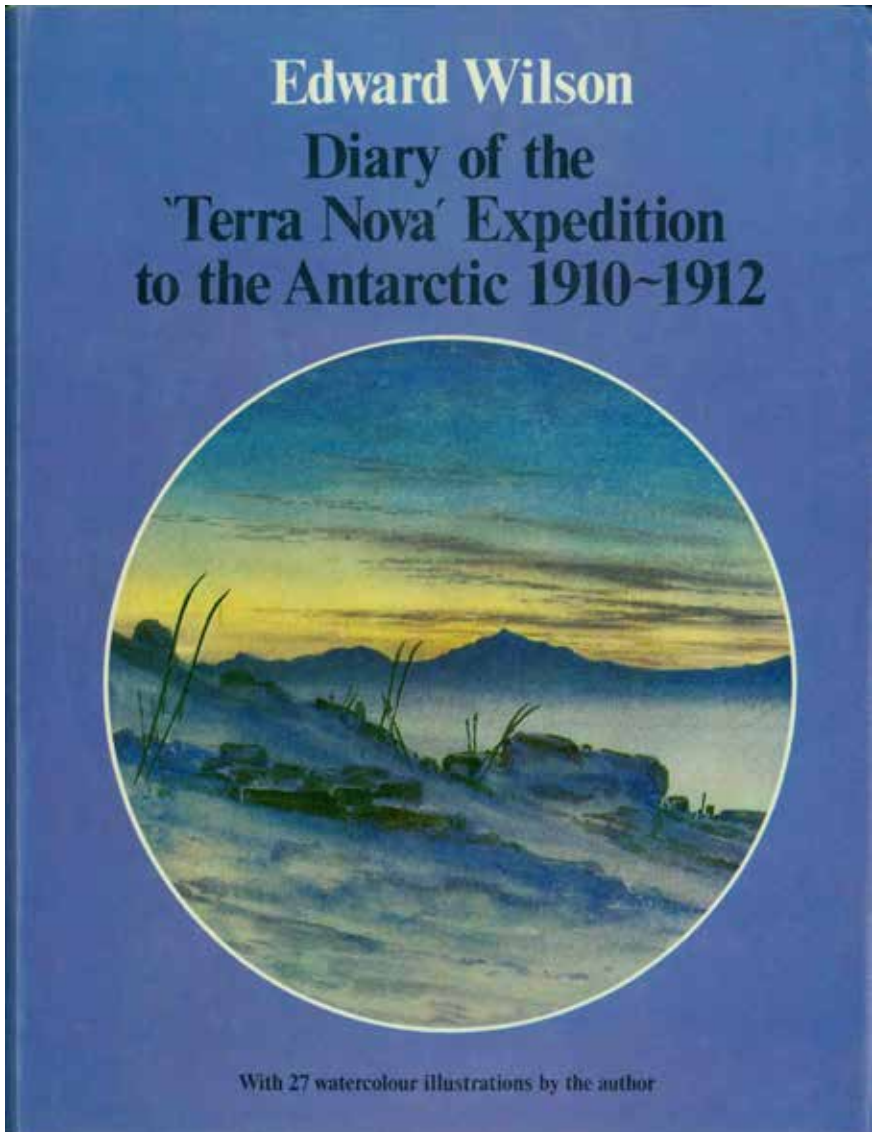
- 66 **Wallace, Colin.** **THE LOST AUSTRALIA OF FRANCOIS PERON.** Med. 8vo, First Edition; pp. [xiv], vi, 164(plus 5 unnumbered interleaves), [22](last 3 blank); 19 maps & illustrations, sources, bibliography, notes, index; original cloth; a fine copy in very slightly worn dustwrapper; scarce. (London); Nottingham Court Press; (1984). #5307 **A\$165.00**



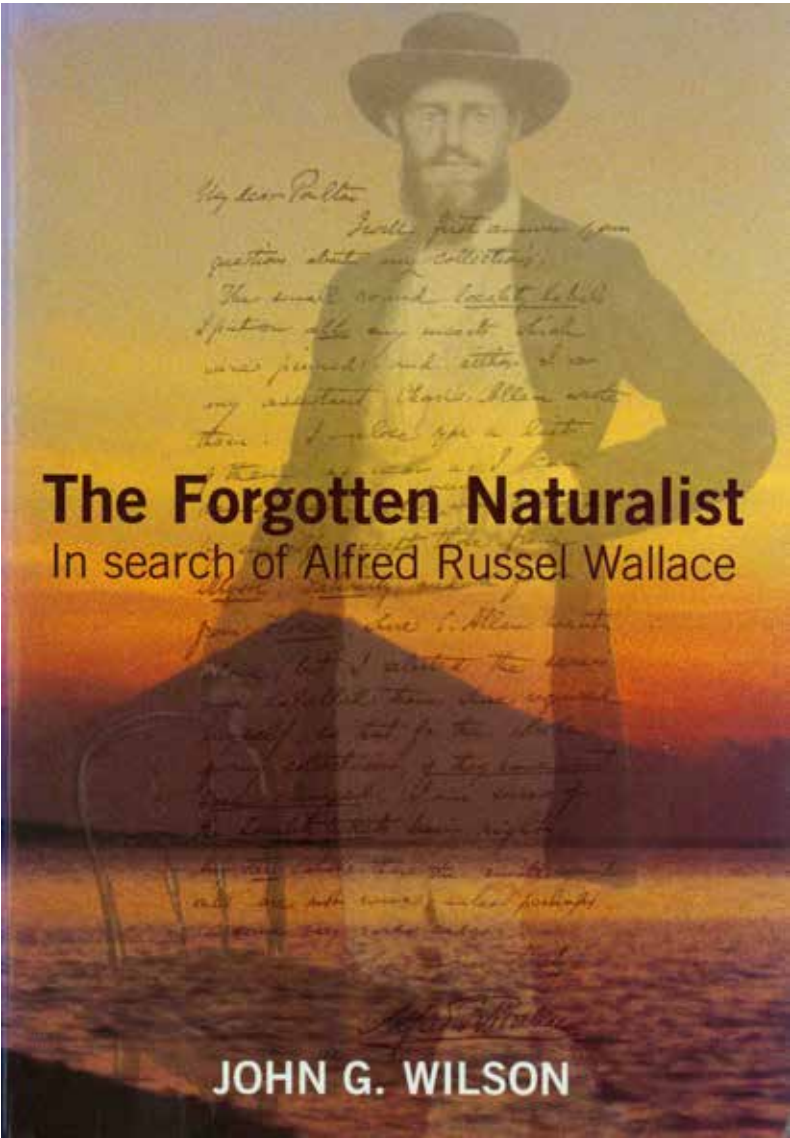
- 67 **Williams, Maynard Owen. THE CITROEN-HAARDT TRANS-ASIATIC EXPEDITION REACHES KASHMIR.** Scientific Party Led by Georges-Marie Haardt Successfully Crosses Syria, Iraq, Persia, and Afghanistan to Arrive at the Pamir. Super roy. 8vo; pp. 387-443; map, 63 illustrations; contained in the National Geographic Magazine, October, 1931; original wrappers; (spine a little worn; mild soiling to wrappers); a very good copy. Washington; National Geographic Society; 1931. ****With, also, articles on Burma.* #20494 **A\$60.00**



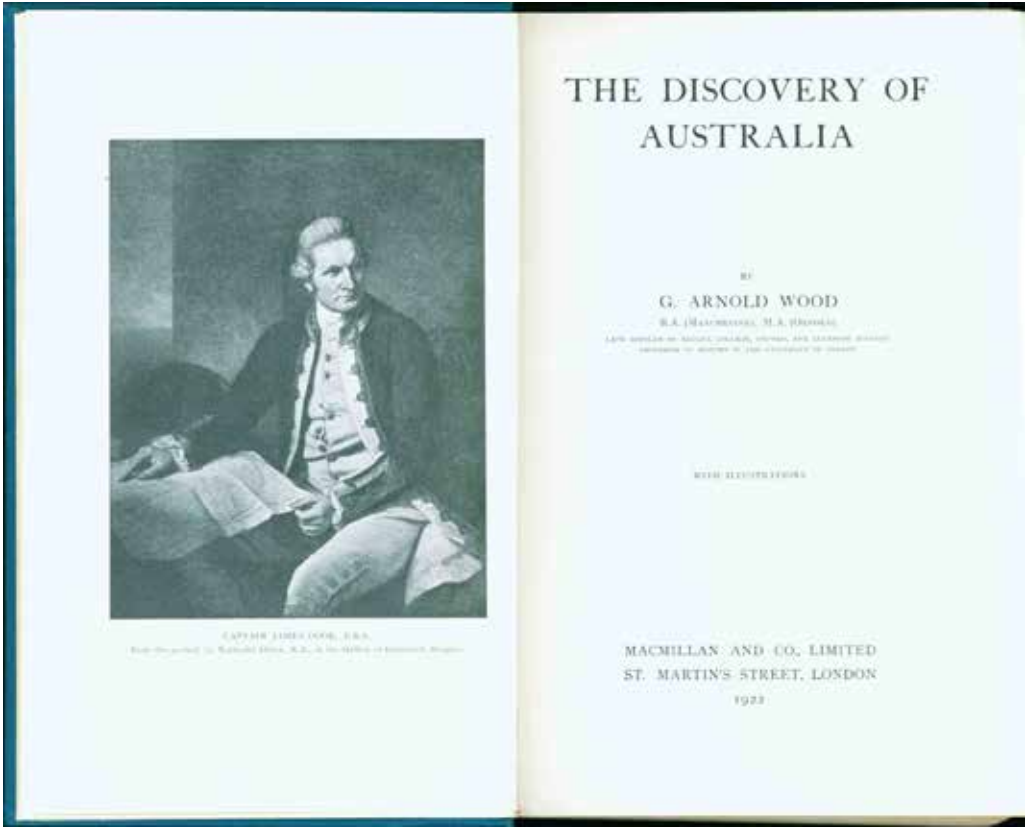
- 68 **Wilson, Edward. **DIARY OF THE TERRA NOVA EXPEDITION TO THE ANTARCTIC 1910-1912.**** An account of Scott's last expedition edited from the original mss. in the Scott Polar Research Institute and the British Museum by H. G. R. King. Cr. 4to; First Edition; pp. xxiv, 280(last blank); 7 full-page & 3 other maps, 24 coloured & numerous other illustrations including pencil sketches & photographs; 4 appendices, references, index; original mustard cloth, spine lettered & decorated in gilt, with gilt facsimile signature on front board; a fine copy in dustwrapper. London; Blandford Press; (1972). ****Spence 655; Renard 1720.* #44361 **A\$175.00**



69 **Wilson, John G. THE FORGOTTEN NATURALIST.** In Search of Alfred Russel Wallace. Cr. 4to, First Edition; pp. xvi, 264(last blank); 4 coloured maps, 4 coloured & 8 b/w. plates, bibliography, index; original stiff wrappers; a very good copy. (Kew, Victoria); Arcadia (Australian Scholarly Publishing Pty Ltd; 2000).
****Signed by the Author.* #49237 **A\$30.00**



70 **Wood, G. Arnold.** **THE DISCOVERY OF AUSTRALIA.** First Edition; pp. xvi, 542(last blank), [2](adv.); folding coloured map, frontispiece & 66 other maps & illustrations, index; original cloth; (some light pencilled underlining); a very good copy; scarce. London; Macmillan and Co., Limited; 1922. #4987 **A\$185.00**



GASTON RENARD Pty. Ltd.

Postal Address:
P.O. Box 1030,
Ivanhoe, Melbourne,
Victoria, 3079, Australia.

Established 1945
(A.C.N. 005 928 503)
ABN: 68 893 979 543
www.GastonRenard.com

Electronic communications:
Telephone: +61 (0)3 9459 5040
Website: www.GastonRenard.com.au
E-mail: books@GastonRenard.com.au

NOTICE TO CUSTOMERS:

This is our three hundred and sixteenth short list. We hope you find something of interest.

We intend to produce many more lists in future on a variety of subjects and we would prefer where possible to send these by email as PDF file attachments or links to files on our Website. This has the obvious advantage of reducing costs and enhancing the speed of delivery and the email/PDF versions will also be enhanced with colour illustrations. A fully illustrated version of this list in pdf format is also available on our website or will be emailed on request. Likewise we encourage you to send orders by email, fax or telephone.

If you would like to receive future lists please indicate your interests by email (preferred) or by using the form below by post. **Please note we no longer have fax facilities.** If you would like to receive ALL lists (email only) please let us know also. If for any reason you do not wish to receive any more of these lists, also please let us know and we will cease and desist. We have experimented with a number of forms for emailing orders to us but many security systems now prevent such links from working correctly so we suggest simply emailing us at: books@GastonRenard.com and copying and pasting the entries of the items you want from the list above. If you encounter any difficulties, please let us know! For orders by post please use the Order Form at end, we do however recommend email as cheaper, faster and more efficient.

Some previous short lists (available on request):

SHORT LIST No. 315	AN HISTORICAL MISCELLANY.	87 ITEMS.
SHORT LIST No. 314	A CHRISTMAS SELECTION.	82 ITEMS.
SHORT LIST No. 313	MISCELLANY.	95 ITEMS.
SHORT LIST No. 312	THE PACIFIC REGION.	63 ITEMS.
SHORT LIST No. 311	AN O LIST.	58 ITEMS.
SHORT LIST No. 310	VOYAGES.	79 ITEMS.
SHORT LIST No. 309	MILITARY AND NAVAL HISTORY.	75 ITEMS.
SHORT LIST No. 308	AN N-LIST.	74 ITEMS.
SHORT LIST No. 307	AUSTRALIANA.	60 ITEMS.
SHORT LIST No. 306	TRAVELS.	68 ITEMS.
SHORT LIST No. 305	M MISCELLANY.	88 ITEMS.
SHORT LIST No. 304	NATURAL HISTORY AND SCIENCE.	74 ITEMS.
SHORT LIST No. 303	ANTHROPOLOGY, SOCIOLOGY AND LANGUAGE.	66 ITEMS.
SHORT LIST No. 302	L MISCELLANY.	64 ITEMS.
SHORT LIST No. 301	JOURNALS . . .	45 ITEMS.
SHORT LIST No. 300	BOOKS ON BOOKS, COLLECTING & SELLING.	59 ITEMS.
SHORT LIST No. 299	IJK MISCELLANY.	82 ITEMS.
SHORT LIST No. 298	SOUTH AUSTRALIA.	60 ITEMS.
SHORT LIST No. 297	EPHEMERA, ETC.	88 ITEMS.
SHORT LIST No. 296	BARGAIN DARWIN.	101 ITEMS.
SHORT LIST No. 295	MISCELLANY.	89 ITEMS.
SHORT LIST No. 294	EXPLORATION.	66 ITEMS.
SHORT LIST No. 293	LITERATURE.	73 ITEMS.
SHORT LIST No. 292	H LIST MISCELLANY.	89 ITEMS.
SHORT LIST No. 291	NATURAL HISTORY.	69 ITEMS.
SHORT LIST No. 290	G LIST MISCELLANY.	61 ITEMS.
SHORT LIST No. 289	VOYAGING.	69 ITEMS.
SHORT LIST No. 288	ABORIGINAL AUSTRALIA.	65 ITEMS.

POSTAL ORDER FORM

TO: **GASTON RENARD - BOOKS AUSTRALASIA** - Fine and Rare Books
P.O. BOX 1030, IVANHOE, MELBOURNE, 3079, AUSTRALIA.
Telephone: (03) 9459 5040
Email: books@GastonRenard.com.au

PLEASE SUPPLY FROM LIST No. 316 - An Exploration Miscellany.

(Our invoice, included in the parcel, will show the total amount of your purchase).

[illegible]

[] Please post to me at the address below. DATE: _____

[] I will make payment to your account (BSB: 083376, A/c. No. 646051819) on receipt of invoice showing total incl. postage.

[] My cheque, incl. postage, for \$ _____ is enclosed.

[] Please charge my MASTERCARD or VISA or AMEX, Account Number:- _____

[illegible]

Signature: _____ Expiry Date: _____

Name [Block Letters]: _____

ADDRESS: _____

Telephone: _____

Email:

[] Please record my interest in the following subjects and send me any relevant Short Lists:
