


GASTON RENARD Pty. Ltd.

Postal Address:
P.O. Box 1030,
Ivanhoe, Melbourne,
Victoria, 3079, Australia.

Established 1945
(A.C.N. 005 928 503)
ABN: 68 893 979 543
www.GastonRenard.com

Electronic communications:
Telephone: +61 (0)3 9459 5040
Website: www.GastonRenard.com.au
E-mail: books@GastonRenard.com.au

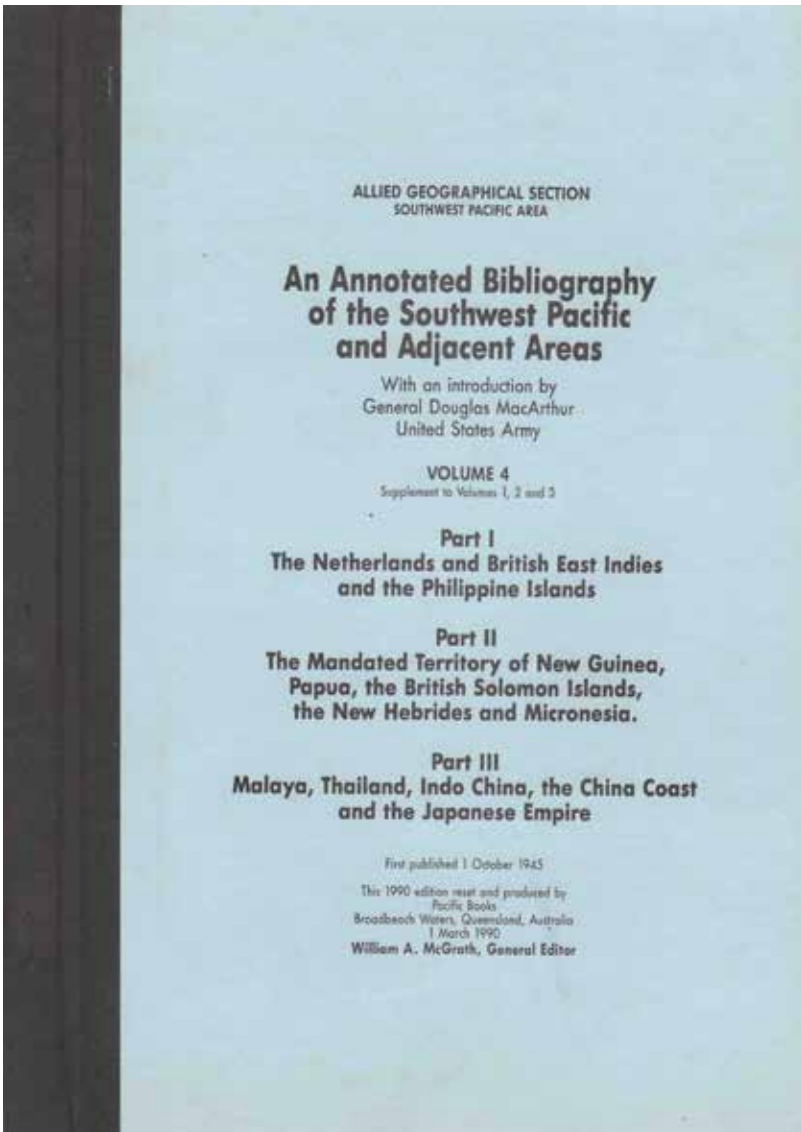


SHORT LIST No. 312 - 2019.

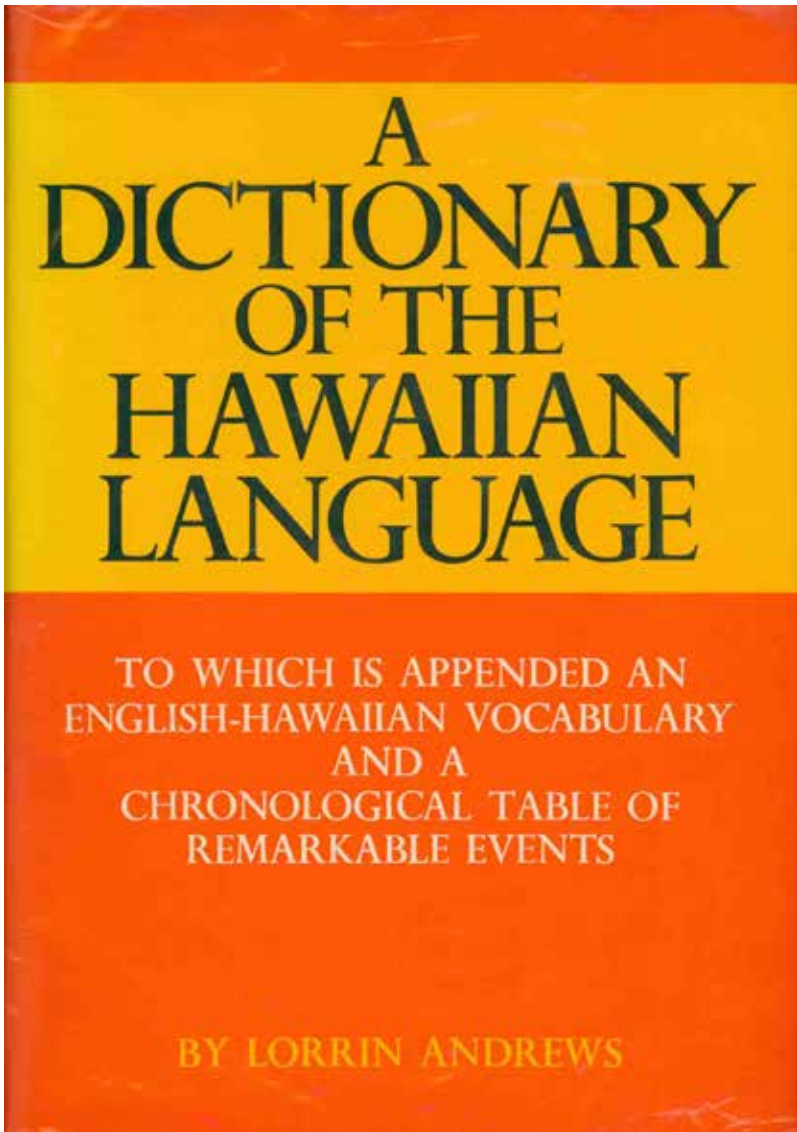
THE PACIFIC REGION.

[This the tall (portrait) version of this list. If you prefer the wide (landscape) version you can get it here: [Gaston Renard Short List No. 312 - Landscape Version](#)]


- 1 **Allied Geographical Section, Southwest Pacific Area: **AN ANNOTATED BIBLIOGRAPHY OF THE SOUTHWEST PACIFIC AND ADJACENT AREAS.**** With an introduction by General Douglas MacArthur United States Army. Volume 4: Supplement to Volumes 1, 2 and 3. 4to, Second Edition; pp. xii, 230 (plus section titles); 3 folding maps of areas covered by the bibliography; typeset to match volumes 1 to 3 from the original 693-page duplicated typescript; original cloth-backed printed boards; (a few light pencil marks). Broadbeach Waters, Queensland; Pacific Press; 1990. ****The original duplicated typescript edition of volume 4 is very rare and it is known only a few copies exist in Australia mainly held by University Libraries.* #26834 **A\$85.00**



- 2 **Andrews, Lorrin. A DICTIONARY OF THE HAWAIIAN LANGUAGE.**
To which is appended an English-Hawaiian Vocabulary and a Chronological Table of Remarkable Events. With an introduction to the new edition by Terence Barrow, Ph.D. Facsimile Edition, Second Impression; pp. x, 566(last 7 blank); chronological table; original cloth; (name on title-page); a nice copy in dustwrapper. Rutland, Vermont & Tokyo, Japan; Charles E. Tuttle Company; (1977). ****First published Honolulu, Henry M. Whitney, 1865.* #37185 **A\$45.00**



- 3 **Ball, Ian M. PITCAIRN.** Children of Mutiny. First Edition; pp. [ii], xvi, 382 (last 2 blank); endpaper & 1 double-page map, 33 illustrations (2 double-page & several full-page), index; original papered boards; a nice copy in torn dustwrapper. Boston; Little, Brown & Co.; (1973). ****A study of the island and a new look at the Bounty Mutiny.* #33136 **A\$85.00**



PRINTED FROM THE ORIGINAL COPPER-PLATES

- 4 **Banks, Joseph & Solander, Daniel: CAPTAIN COOK'S FLORILEGIUM.** A selection of engravings from the drawings of plants collected by Joseph Banks and Daniel Solander on Captain Cook's first voyage to the islands of the Pacific, with accounts of the voyage by Wilfrid Blunt and of the botanical explorations and prints by William T. Stearn. Lion and Unicorn Press 1973. Large imperial folio, First Edition; pp. [ii](half-title, verso blank), very fine engraved frontis, printed from the original 18th Century copper-plate, preceded by leaf of descriptive text, pp. [ii](title, verso colophon), [iv](Contents & List of Plates, last blank), [14](The voyage, including half-title, verso blank), [22](The botanical explorations, last blank, including half-title, verso blank), [4](bibliog. & half-title to plates, versos blank), 29 very fine plates printed from the original 18th Century copper-plates, each preceded by a leaf of descriptive text, pp. [4](Index to plates, verso colophon & limitation note, last 2 blank); list of subscribers to the standard edition loosely inserted; finely hand-bound by Zaehnsdorf in half Nigerian goatskin with Japanese silk paper sides (the edges of the latter just beginning to fray, as often), and French grooves; enclosed in the original felt-lined black buckram Solander box (the box slightly marked); a fine copy; very scarce. [London]; Lion and Unicorn Press; 1973. ****Edition limited to 100 numbered standard copies of which this is number 94, and ten special copies, with an additional 12 plates. Prior to the publication of this work, none of the original copper-plates had ever been published as engravings, although pulls had been made from some of the plates so that they could be reproduced by lithography for Hooker's Flora Antarctica and other works, as well as some 320 of the total 738 plates which were reproduced in 1900 also by lithography.*

For this book however great care was taken to print from the plates in the original manner intended and to do justice to the fine original eighteenth-century engraving by printing with inks of appropriate richness to the highest standards of copperplate printing. Great difficulties were experienced with the ink and the project, commenced in 1962, was not finally completed until 1974 but the result is magnificent. It remains the only publication to be printed from the original copper plates in the manner intended by the engraver. Both text and plates were printed on Crisbrooke handmade paper by J. Barcham Green. The text was handset by Alfred Page and printed by Harold Greenway and Michael Perry at the Royal College of Art. The plates were printed by Thomas Ross & Son, London and by Michael Rand of the Royal College of Art from the original copper-plates engraved for Joseph Banks and held in the British Museum (Natural History). The captions for the plates and the accompanying text by William T. Stearn and Daniel Solander are printed in

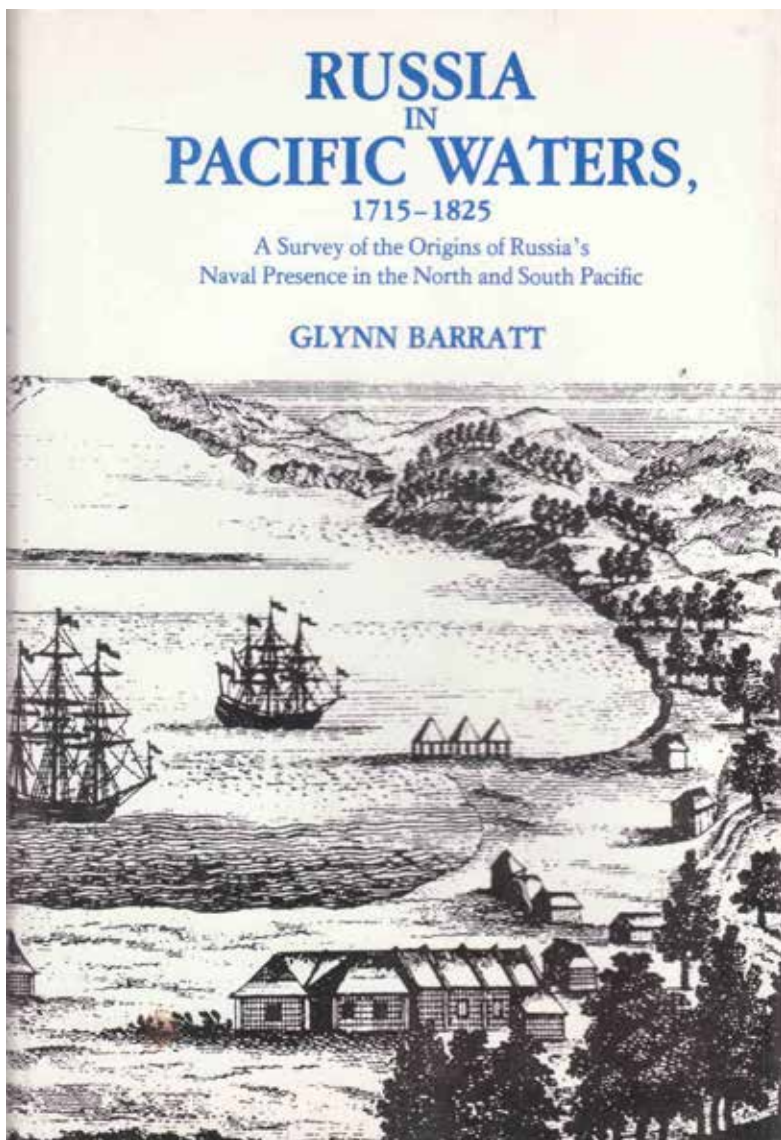
different colours to identify the different regions from which the specimens came. Thirteen of the plates are of plants from Australia, eight from New Zealand, four from the Society Islands, three from Brazil and two from Java. An account of the travails of production is given in the accompanying book (see below). The work was oversubscribed before publication and of the 100 standard copies nearly half were subscribed by institutional libraries. [with]

Law, Joy. CAPTAIN COOK'S FLORILEGIUM. A note on its production. Cr. 4to, First Edition; pp. 32; 3 mounted plates (2 coloured), 9 small specimens of printing experiments for the plates, 5 other illustrations, lists of subscribers to both standard and special editions; original quarter morocco; a fine copy. (London); Lion and Unicorn Press; 1976.

****Edition limited to 175 numbered copies of which this is number 94, to match the main work above. The entire project was under the supervision of Joy Law from 1963 until completion. #21812* **A\$14,500.00**



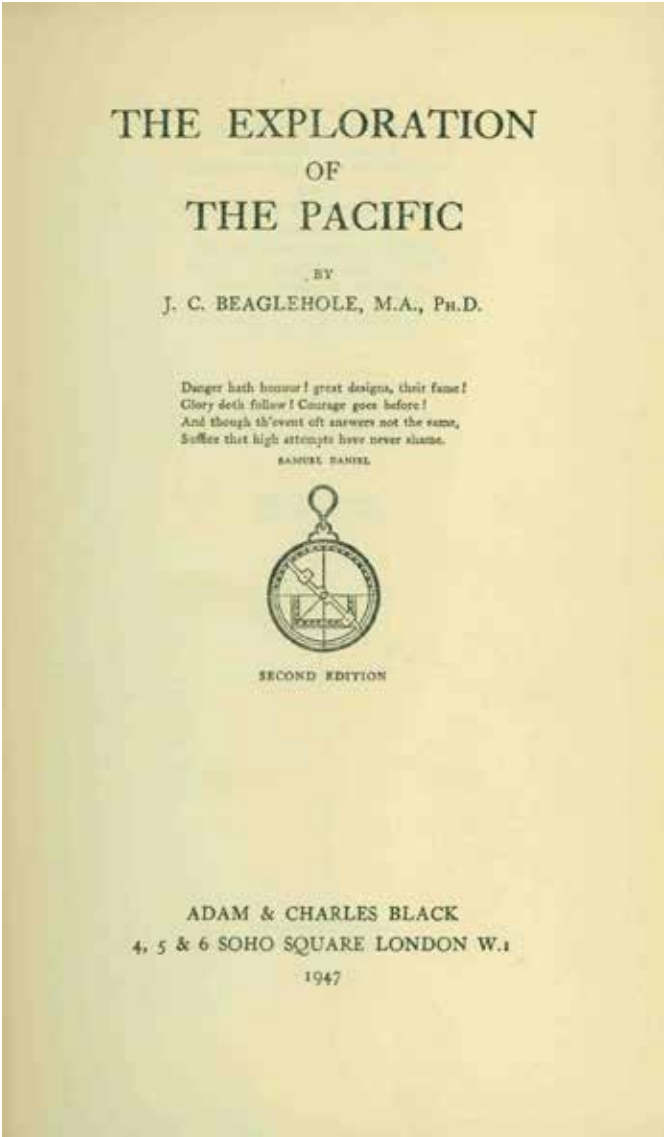
- 5 **Barratt, Glynn. *RUSSIA IN PACIFIC WATERS, 1715-1825*.** A Survey of the Origins of Russia's Naval Presence in the North and South Pacific. Med. 8vo, First Edition; pp. xviii, 300, [2](blank); double-page map, 12 plates, extensive notes, bibliography, index; original papered boards; a very good copy in dustwrapper. Vancouver and London; University of British Columbia Press; (1981). #23419 **A\$125.00**



6

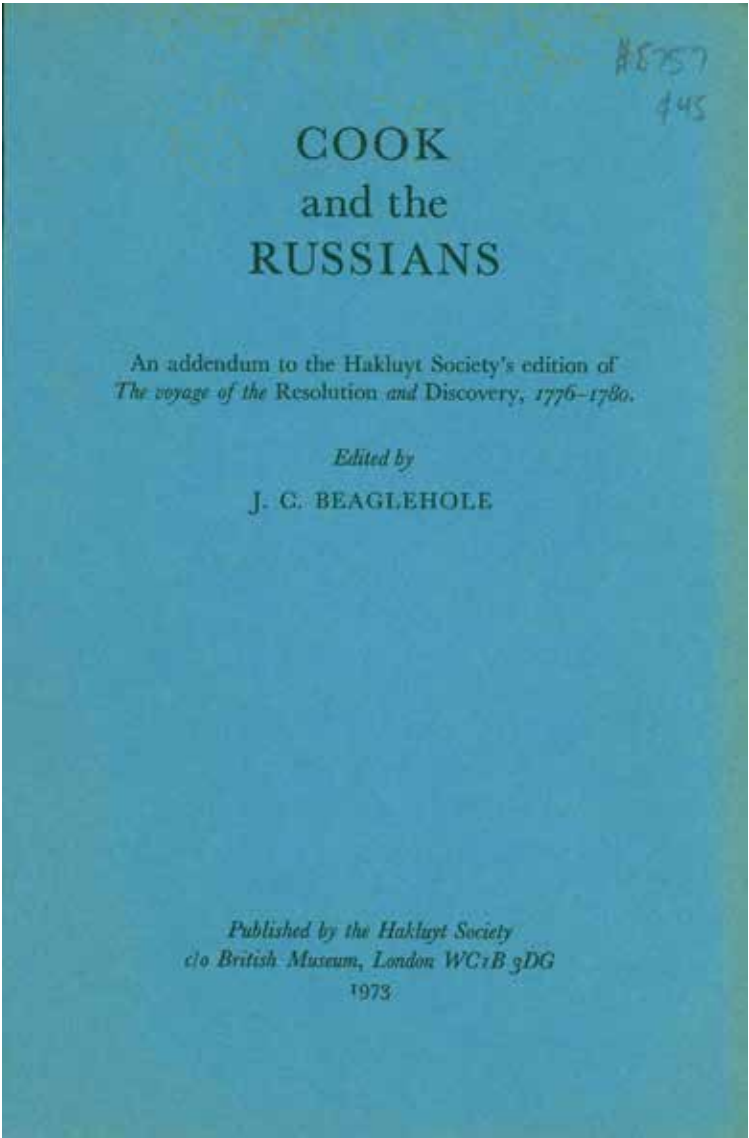
Beaglehole, J. C. THE EXPLORATION OF THE PACIFIC. Second Edition; pp. xvi, 412(last blank); 4 folding maps with explorers' routes in colour, bibliography, index; original cloth (slightly marked; new endpapers); a very good copy; scarce. London; Adam & Charles Black; 1947. ****The Pioneer Histories, Edited by V. T. Harlow, D.Litt., and J. A. Williamson, D.Lit. See Holmes 146 (First Edition of 1934); Beddie 444.* #1847

A\$120.00




7

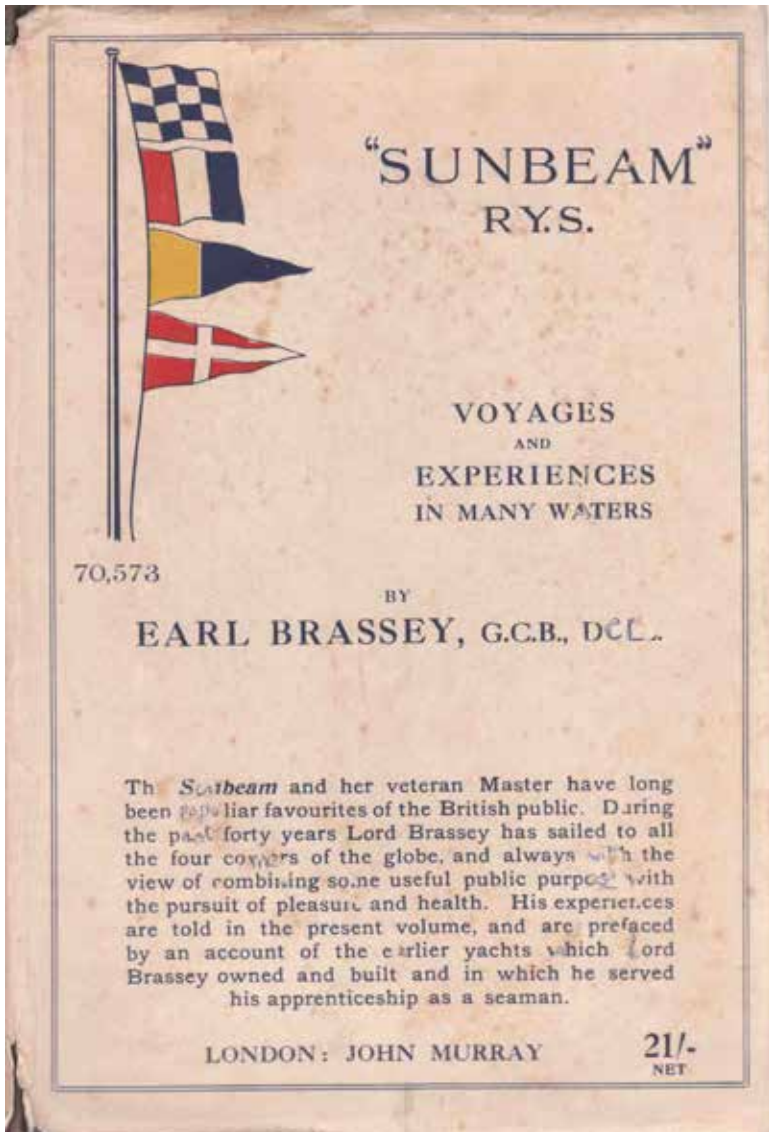
Beaglehole, J. C.; Editor. COOK AND THE RUSSIANS. An addendum to the Hakluyt Society's edition of *The Voyage of the Resolution and Discovery, 1776-1780* [Cover title]. Pp. 12 (last 2 blank); original wrappers; a fine copy. London; Published by the Hakluyt Society; 1973. #8757 **AS\$45.00**




- 8 **Bligh, William, & Christian, Edward: BLIGH'S NARRATIVE OF THE MUTINY ON BOARD H.M. SHIP BOUNTY**, and the Subsequent Voyage of Part of the crew in the Ship's Boat from Tofoa, one of the Friendly Islands, to Timor, a Dutch Settlement in the East Indies. Written by William Bligh. Illustrated with Charts. (1790). *[with]* **MINUTES OF THE COURT-MARTIAL** held at Portsmouth August 12, 1792, on Ten Persons charged with Mutiny of Board His Majesty's Ship Bounty with an APPENDIX containing a full account of the real Causes and Circumstances of that unhappy transaction, the most material of which have hitherto been withheld from the public. [By Edward Christian], (1794). *[with]* **BLIGH'S ANSWER TO CERTAIN ASSERTIONS** contained in The Appendix to a Pamphlet entitled Minutes of the Proceedings on the Court-Martial held at Portsmouth, August 12, 1792 [etc.], by Captain William Bligh. (1794). *[with]* **EDWARD CHRISTIAN'S SHORT REPLY** to Captain William Bligh's Answer. (1795). Demy 4to, exact Facsimile Edition of the above four items (in 1 vol.); pp. [iv], iv, 88, [2](blank); folding plan of the Bounty's launch & 3 charts (2 folding); pp. [iv], 80(last blank), [2](blank); pp. [ii], 32(last blank), [2](blank); pp. 12(last blank); original full blue morocco of the primary issue, gilt-decorated spine, top edge gilt; a fine copy in the original "Plastalon" protective wrapper (this a little shrunk as nearly always), and together with the printed slip of explanatory material on this volume (and its wrapper) and other publications of the Society (this now very seldom found); scarce, especially with the "Plastalon" wrapper. Melbourne; Georgian House, for The Australiana Society; (1952). ****The second and last facsimile under the Australiana Society imprint. The edition was limited to 1000 numbered copies, and is a reproduction of the highest quality. Only a few copies were issued in this primary binding and bear low numbers in Indian ink (this being number 8). The last three items in this collection are exceedingly rare in the original, and very seldom occur for sale. [Refer Ferguson 71, 175, 176, and 218]. Du Rietz 124. #2108* **A\$650.00**




- 9 **Brassey, Earl; G.C.B., D.C.L. THE "SUNBEAM," R.Y.S.** Voyages and Experiences in Many Waters. Naval Reserves and other Matters. First Edition; pp. xvi, 450; 50 plates (1 in photogravure), 5 appendices, index; original cloth, decorated in gilt & colours (a little flecked; some mild foxing); a nice copy in worn dustwrapper; scarce. London; John Murray; 1917. #64113 **A\$300.00**



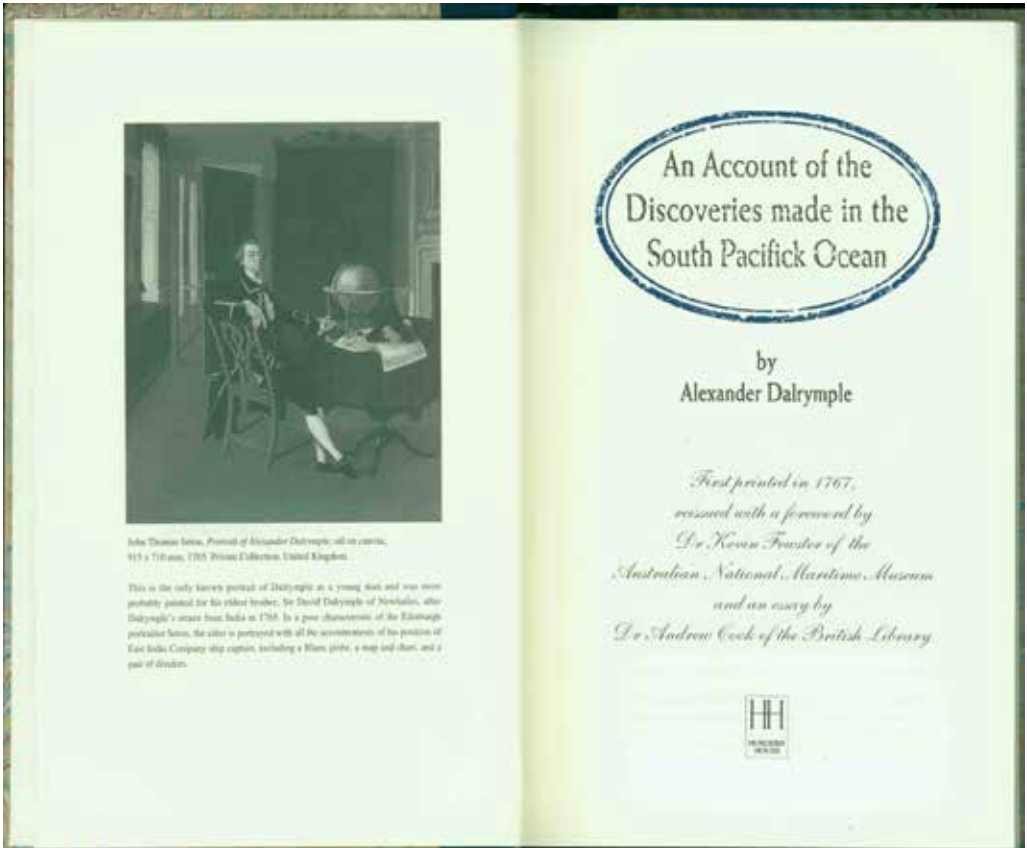
- 10 **Carter, Harold B. SIR JOSEPH BANKS 1743-1820.** Cr. 4to, First Edition; pp. xii, 672 (last blank); endpaper pedigree, coloured frontispiece, 80 illustrations, 27 appendices, bibliography, sources, index; original cloth; a fine copy in very slightly worn dustwrapper; very scarce. London; British Museum (Natural History); (1988).
****An excellent and comprehensive biography of Banks.* #21499 **A\$450.00**



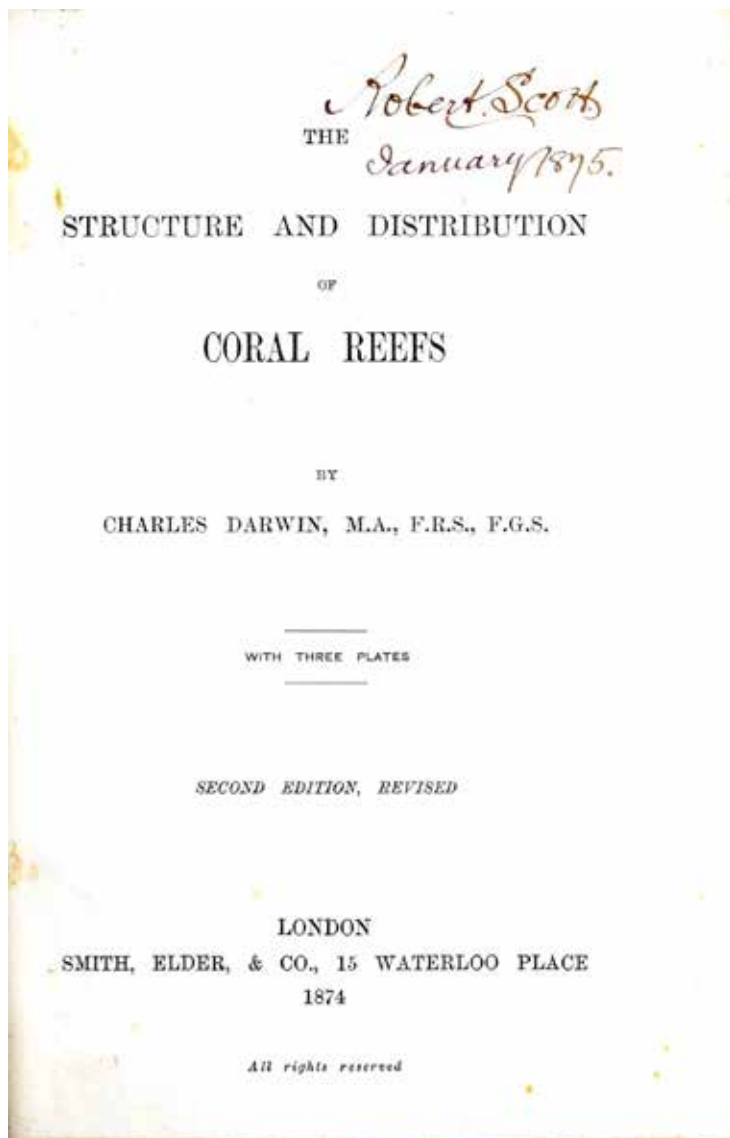
- 11 **Cobbe, Hugh; Editor. **COOK'S VOYAGES AND THE PEOPLES OF THE PACIFIC.**** Cr. 4to, First Australian Edition; pp. 144(last blank); double-page map, 14 coloured illustrations on 8 plates, 117 b/w. illustrations & maps, references; original papered boards; a nice copy in dustwrapper. Canberra; Australian National University Press; 1979. ****Including interesting photographs of artefacts, etc.* #2157 **A\$75.00**



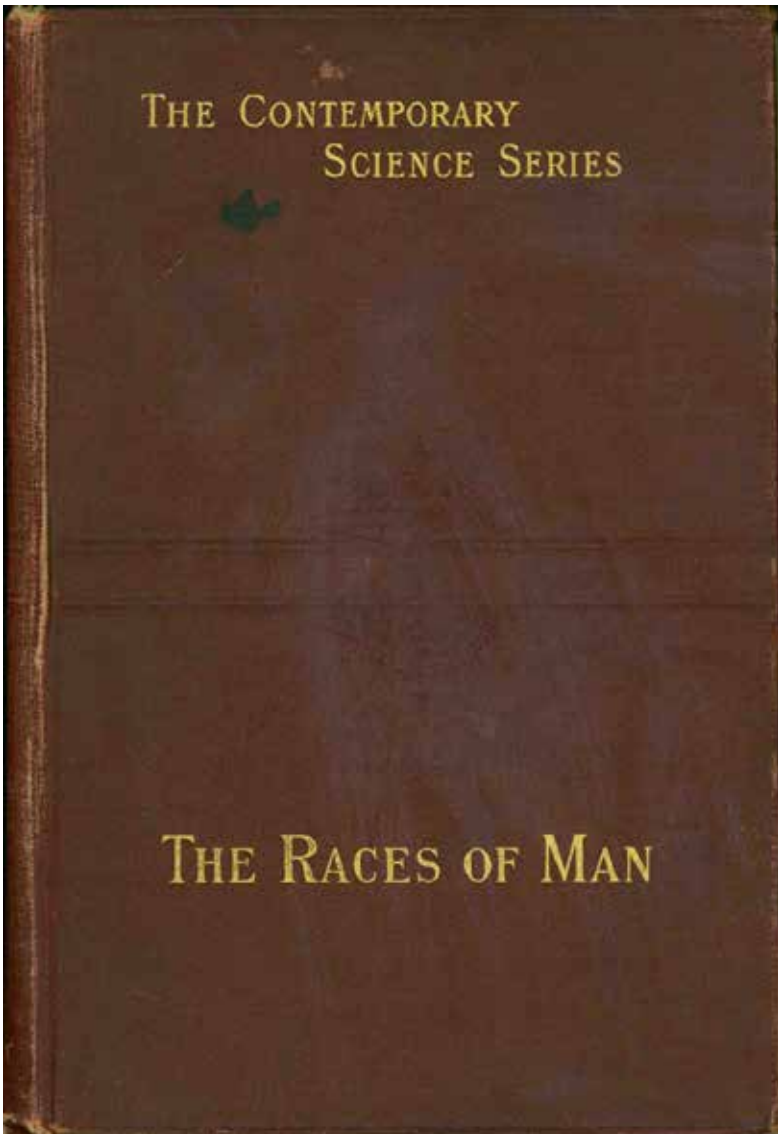
- 12 Dalrymple, Alexander. **AN ACCOUNT OF THE DISCOVERIES MADE IN THE SOUTH PACIFICK OCEAN.** By Alexander Dalrymple. First printed in 1767, reissued with a foreword by Dr. Kevin Fewster of the Australian National Maritime Museum and an essay by Dr. Andrew Cook of the British Library. Facsimile Edition; pp. 48, [iv], xxxii, 104(last blank); portrait frontispiece, folding map, 6 folding plates at end, 2 decorations printed in blue, notes; original quarter navy calf, with marbled sides; a nice copy; scarce. (Sydney); Horden House; 1996. ****Australian National Maritime Series Number Three. Edition limited to 950 copies. The original edition is very rare.* #19326 **A\$275.00**



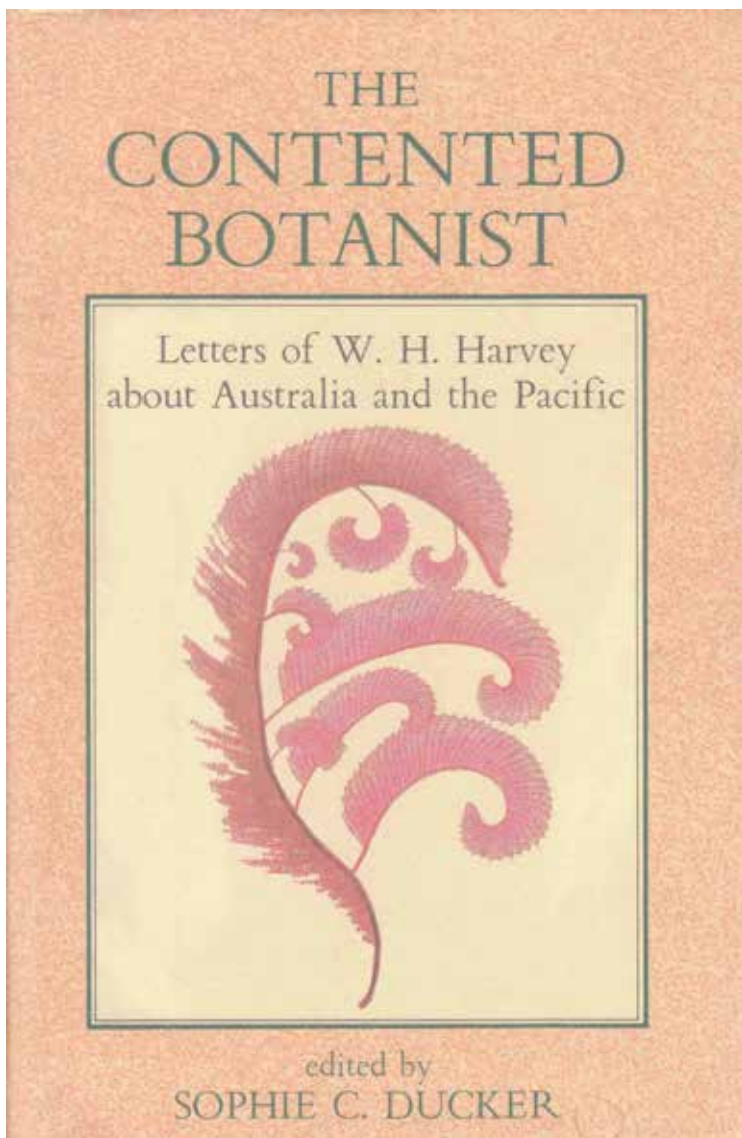
- 13 Darwin, Charles. **THE STRUCTURE AND DISTRIBUTION OF CORAL REEFS.** By Charles Darwin, M.A., F.R.S., F.G.S. With Three Plates. Second Edition, Revised. Cr. 8vo, Second Edition; pp. xx, 278, 6(adv.); 3 folding map plates (2 coloured), 6 text illustrations, appendix, index; uncut in original cloth (fore-edge to front board abraded; inscriptions on half-title & old name on title-page; a few light pencil marks; a very good copy; very scarce. London; Smith, Elder; 1874. ****Freeman 275. Included in the Appendix is the text of a paper by Darwin first published in the Philosophical Magazine in 1841.* #66813 **A\$550.00**




- 14 Deniker, J. **THE RACES OF MAN.** An Outline of Anthropology and Ethnology. With 176 illustrations and 2 maps. Cr. 8vo, First Edition; pp. [iv](adv.), xxiv, 612(last blank), [20](adv.); frontispiece, 2 full-page maps, 175 figures, index of authors, index of subjects; original cloth, gilt (spotted; rear joint a little worn; some minor soiling); scarce. London; Walter Scott, Limited; 1900. ****The Contemporary Science Series, Edited by Havelock Ellis, Volume XXXVII. Including Australia and the Pacific region.* #65848 **A\$50.00**



- 15 **Ducker, Sophie C.**; Editor. **THE CONTENTED BOTANIST.** Letters of W. H. Harvey about Australia and the Pacific. Med. 8vo, First Edition; pp. xvi, 416 (last 2 blank); 6 full-page & 3 other maps, 8 coloured plates (including 1 double-page) & 8 b/w. plates, biographical notes, 5 appendices, notes, bibliography, index; original cloth; a fine copy in dustwrapper; scarce. Melbourne; Melbourne University Press at the Miegunyah Press; 1988. ****W. H. Harvey was the author of *Phycologia Australica*, still the most important treatise on Australian seaweeds and a rare and beautiful book. Two of the colour plates are reproduced from that work. His botanical observations are important and interesting and his letters also throw light on the historical events of the time, both within Australia and in other parts of the Pacific. Number three in the first Miegunyah Press series.* #15702 **A\$95.00**



- 16 **Dunmore, John. *PACIFIC EXPLORER:*** The Life of Jean Francois de La Perouse 1741-1788. First Edition; pp. 318, [2](blank); 8 full-page maps, 26 plates, notes to each chapter, bibliography, index; original papered boards; a fine copy in dustwrapper. (Palmerston North); Dunmore Press; (1985). ****Including substantial notice of La Perouse's military and naval exploits in the American War and elsewhere.*
#8988 **A\$135.00**

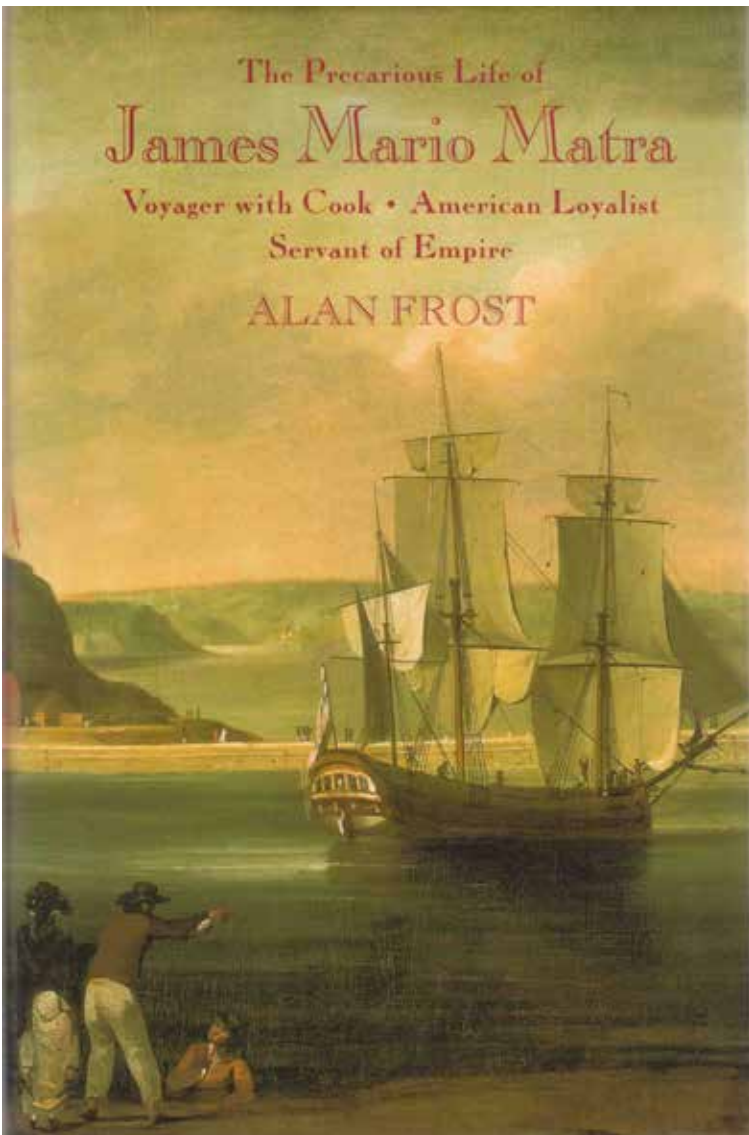


17 **Frost, Alan. THE PRECARIOUS LIFE OF JAMES MARIO MATRA.**

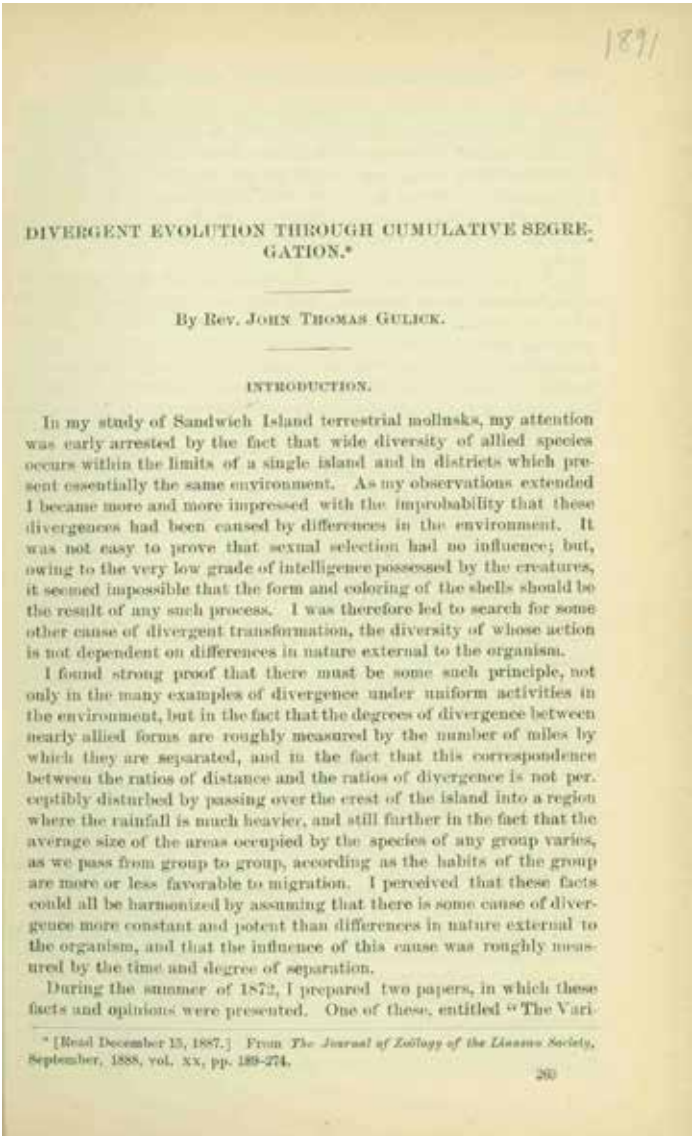
Voyager with Cook. American Loyalist. Servant of Empire. With the assistance of Isabel Moutinho. Med. 8vo, First Edition; pp. xiv, 266(last blank); 12 plates (including several maps), notes, sources, bibliography, index; original canvas; a fine copy in dustwrapper. (Carlton, Melbourne); The Miegunyah Press; (1995).

****Number Six in the second numbered Miegunyah Press series: 1000 copies were printed. Using his letters and a probing biographical narrative, Frost builds up a picture of Matra, an important, but little-known figure in Australian history. An enigmatic American who sailed with Cook, Matra (who changed his name from Magra) was the first (in 1771) to have published a major book on the "Endeavour" voyage, and strove to found a colony in New South Wales for dispossessed American loyalists, only to end his days as Consul at Tangier. #48600*

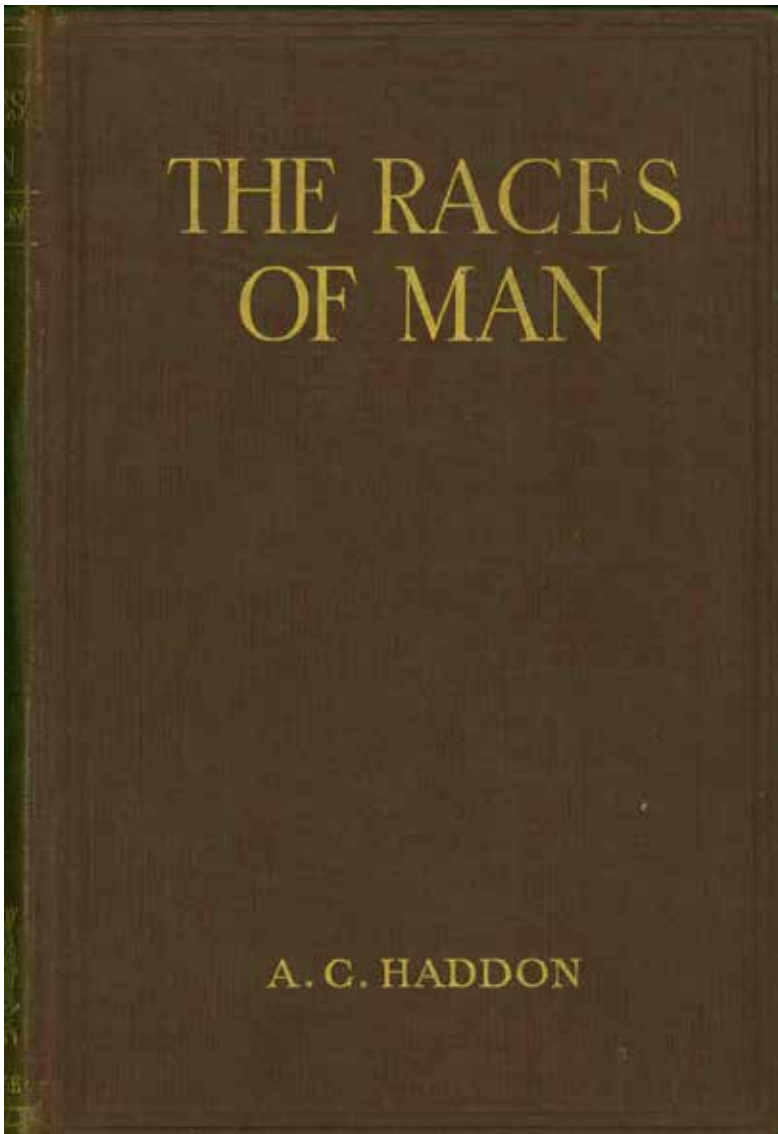
A\$70.00



- 18 **Gulick**, Rev. John Thomas. **DIVERGENT EVOLUTION THROUGH CUMULATIVE SEGREGATION.** [Drop title]. Med. 8vo; pp. 269-336; stapled in marbled wrappers; a very good copy. No Imprint [U.S.A.?]; Reprinted from The Journal of the Linnean Society, September, 1888, vol. xx, pp. 189-274; N.D. [1891?].
****Based on the Author's studies of land snails of the Sandwich Islands (Hawaii).*
#66737 A\$30.00

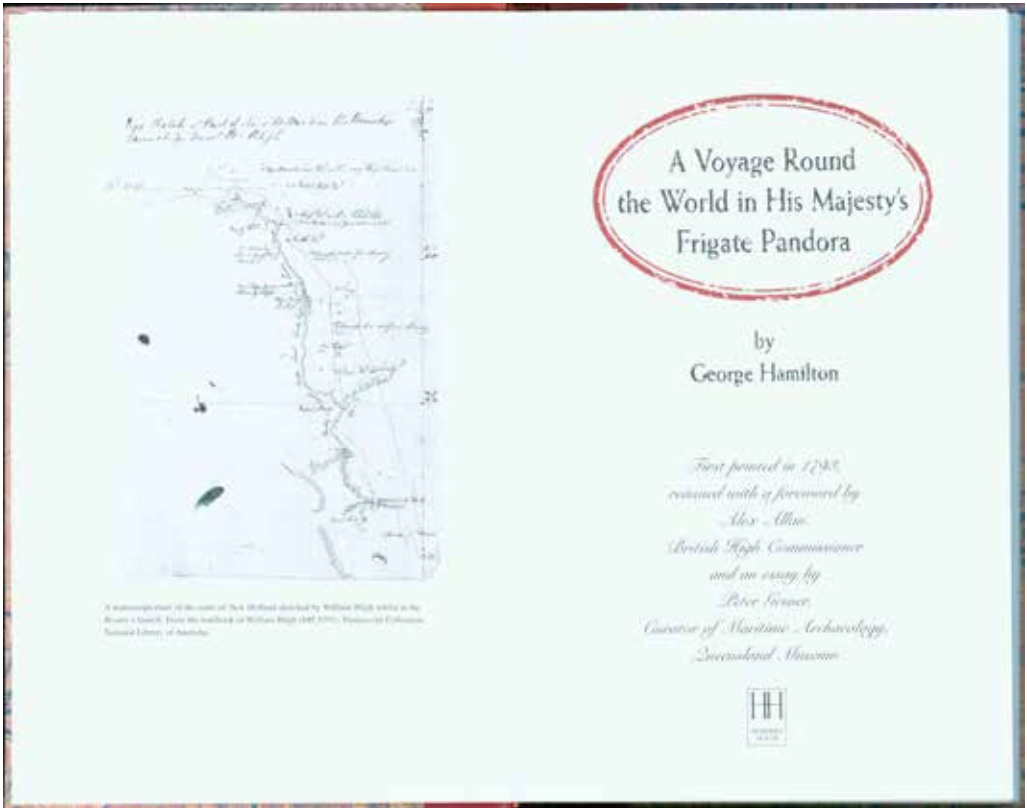


- 19 **Haddon, A. C. THE RACES OF MAN** and their distribution. New Edition. Cr. 8vo, Second Edition; pp. viii, 184; 10 plates, 1 fig., bibliography, index; original cloth (spine a little worn; some minor foxing); a very good copy; scarce. Cambridge; at the University Press; 1924. ****First published in 1909, here completely rewritten.* #65481 **A\$40.00**

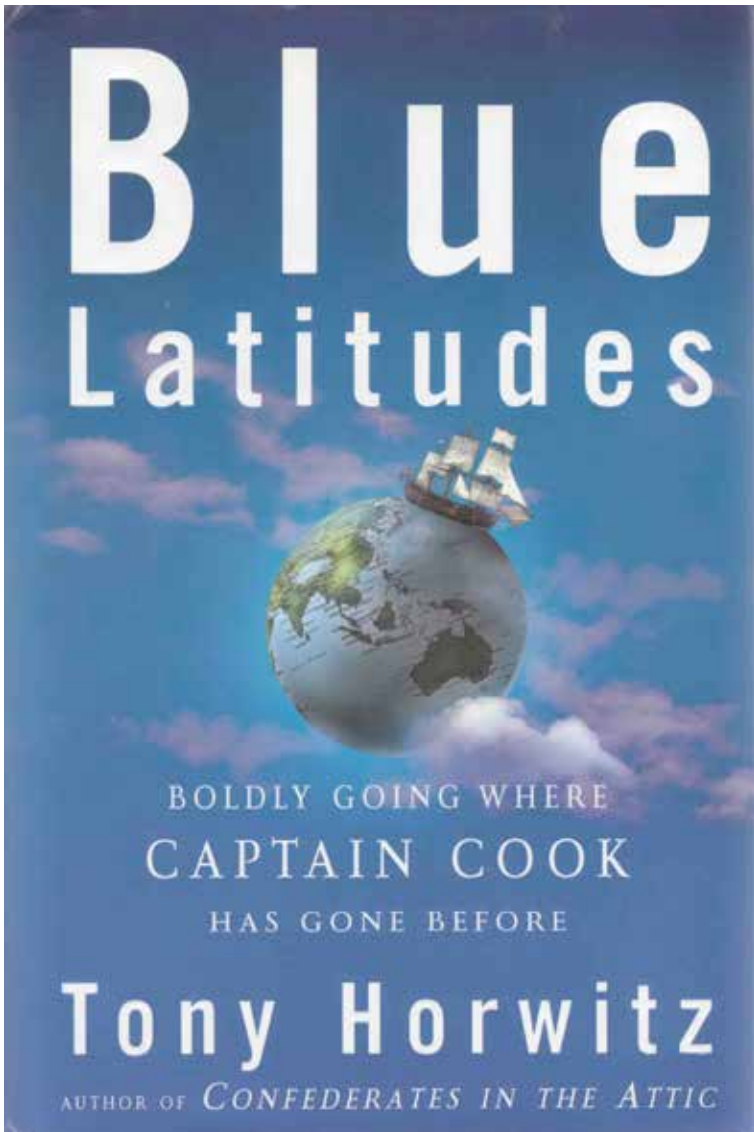


20

Hamilton, George. A VOYAGE ROUND THE WORLD in His Majesty's Frigate Pandora. [Performed under the direction of Captain Edwards In the Years 1790, 1891, and 1792. With the Discoveries made in the South-Sea; and the many Distresses experienced by the Crew from Shipwreck and Famine, in the Voyage of Eleven Hundred Miles in open Boats, between Endeavour Straits and the Island of Timor]. First printed in 1793, reissued with a foreword by Alex Allan, British High Commissioner and an Essay by Peter Gesner, Curator of Maritime Archaeology, Queensland Museum. Facsimile Edition; pp. 38, 164, [2](blank); portrait frontispiece (to original work), map frontispiece & 5 illustrations in introduction; original quarter leather, with marbled sides; (spine slightly faded); a nice copy. (Sydney); Hordern House; (1998). **Australian Maritime Series Number Four. Edition limited to 950 copies. Originally published at Berwick in 1793.* #59450 A\$350.00**



- 21 **Horwitz, Tony. *BLUE LATITUDES*.** Boldly Going Where Captain Cook Has Gone Before. Med. 8vo, First Edition; pp. [xii], 484(last 3 blank); endpaper & 7 full-page maps, notes, bibliography, index; original papered boards; (inscription on a preliminary blank); a fine copy in dustwrapper. New York; Henry Holt and Company; (2002). #19199 **A\$45.00**



22 **Howard**, Editor. **PITCAIRN AND NORFOLK**. The Saga of Bounty’s Children. Photographs by David Hiser and Melinda Berge. Super roy. 8vo; pp. 510-541; numerous coloured illustrations; contained in the complete issue of The National Geographic Magazine, Vol. 164, No. 4, 1983; original wrappers. Washington; National Geographic Society; 1983. #58974 **A\$20.00**

with their natural surroundings and the long English tradition of working hard. People with love and pride in their relationships and in their community.


Could such a people allow a neighboring house to collapse onto its foundations, without clearing it away and getting rid of the debris? Yes. They have no choice. There simply aren't enough of them any more to keep ahead of the deterioration. They are the hardest working people I've ever lived among, but they are few and their number continues to decrease.

The collapsed houses pain the islanders. I sense it as I walk with radio operator Tom Christian and one of his young daughters

down the dusty road through Adamstown. Tom glances at one, starts to say something, says nothing. Slumping houses are a painful fact to be borne with dignity and acceptance, as when you must watch someone very old whom you love die day by day.

THERE IS A BUZZING SOUND in the sky, somewhere up above the tops of the banyan trees and the rose apple thickets. It turns out to be a pair of kites—man-made kites, not birds. Let me explain about the buzzing.

The people of Pitcairn work almost continuously, from the start of day until nearly time to go to bed, gardening, cooking,




Only way to arrive on this island of rocky cliffs, a longboat is winched into a bouthouse at Bounty Bay. These 36-foot-long diesel workhorses must brave crashing surf to carry people and cargo between Pitcairn and visiting ships. Smaller sheds house shifts and log canoes used for fishing.


Pitcairn and Norfolk

521

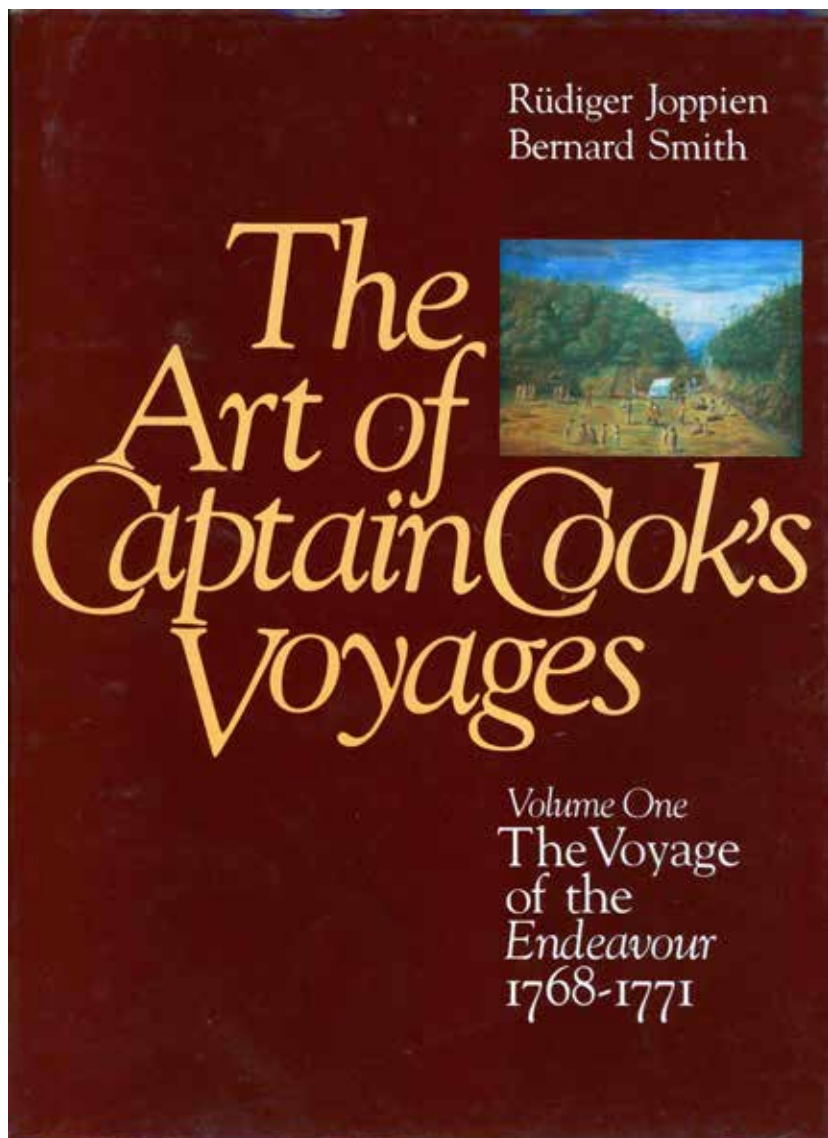
- 23 **Hunnewell, James F. BIBLIOGRAPHY OF THE HAWAIIAN ISLANDS.**
Med. 4to, First Edition; pp. [ii], 18(last blank), ff. 19-75(printed on rectos only);
title in red & black, 3 illustrations; binders' cloth; a nice copy; rare. Boston; [The
Author]; 1869. ****Edition limited to 100 copies only. An important work, still of
considerable utility.* #1785 **A\$475.00**



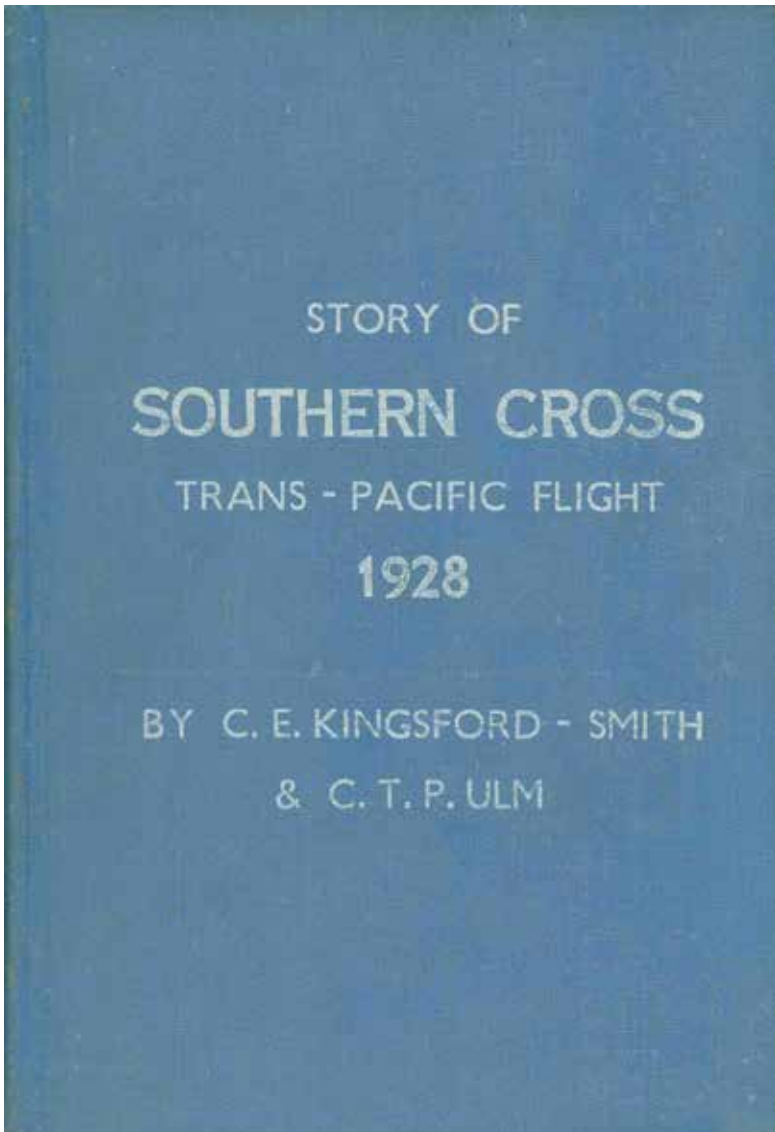
- 24 **Jarman, Robert. JOURNAL OF A VOYAGE TO THE SOUTH SEAS, IN THE “JAPAN,”** employed in the Sperm Whale Fishery, under the Command of Capt. John May. By Robert Jarman. First published at Beccles and London in 1838. Edited, with an Introduction, Notes, Chronology, and Index, by Robert M. Warneke, and faithfully reprinted from the original. Melbourne: Edition Renard 2009. 8vo, Special Limited New Edition; pp. XII, vi, 242, [243]-318; portrait, introduction, extensive notes, chronology, references and index; fully section-sewn on tapes and finely hand-bound in full grey goatskin, all edges dyed, with marker ribbon, housed in a buckram slipcase with title labels. Melbourne; Edition Renard; 2009. ****Special limited edition of 30 numbered copies only, within the overall limitation of 200 copies. A new edition of the very rare account first published in two issues in 1838 and until now never reprinted - see Forbes 1104, also Bagnall 2685 and Ferguson 2526 (and 2526a). Robert Jarman, the son of a printer at Beccles, joined the crew as a young man of twenty years on a whaling voyage to the South Seas in 1831. During the next three to four years young Robert's forecastle jottings were transformed into a lively and well-crafted tale. The primary theme is the hard, unrelenting search for whales, reflected in Jarman's methodical recording of encounters with other whalers and elaborated with graphic descriptions of the excitements and dangers of whaling with the inevitable accidents, injuries, and tragic deaths. After cruising the Japan Sea, the ship reached the Hawaiian Islands at the end of October 1832 and anchored at Honolulu. “The author noted 18 whalers in port. He describes the harbor and the method by which ships were towed in, and the Honolulu Fort, and the town and its native people” (Forbes). He tells also of surviving gales and near disaster when the Japan was dismasted in a hurricane, which forced the stricken ship to Sydney for extensive repairs. Jarman gives an interesting account of Sydney, with perceptive comments on convicts and their management and the Aborigines and their customs including the use of the boomerang. Subsequently the ship cruised around Rotuma, the Fiji Islands and New Zealand before returning to England. Along the way Jarman gives accounts of visits to bays and islands to trade for fresh provisions, and of longer stays at various ports for wood, water and to benefit the crew. A welcome respite from the rigors and grinding repetition of shipboard life, Jarman was obviously captivated by those of the natives who were friendly, and he perceptively and sympathetically described their modes of life, customs, and the effects of European intercourse and colonization. The scope and appeal of this book is enhanced by some lengthy passages on natural history, including observations on the social behaviour of sperm whales and encounters with sharks, other fish and birds. Because of several chance but pertinent events he was able to include commentaries on several dramatic episodes of Pacific maritime history, such as the Bligh mutiny and its aftermath, and recent massacres of ships crews by islanders — a constant fear for lightly-armed visiting whalers.* #27822 **A\$625.00**



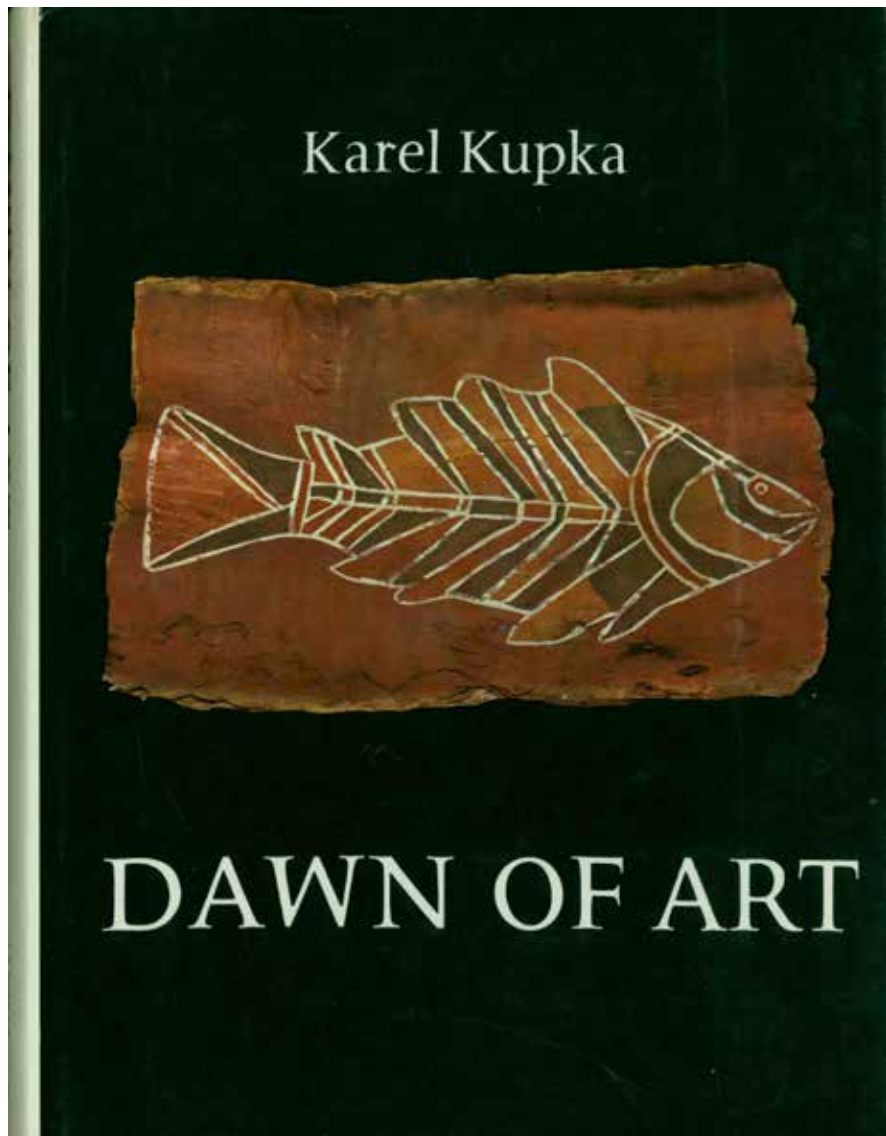
- 25 Joppien, Rudiger & Smith, Bernard. **THE ART OF CAPTAIN COOK'S VOYAGES.** Volume I: The Voyage of the Endeavour 1768-1771. Super roy. 4to, First Edition; pp. [xvi], 248(last blank); several hundred illustrations in coloured & b/w.; bibliography; index; original papered boards; a fine copy in slightly worn dustwrapper. Melbourne; Oxford University Press; (1985).
****A substantial and important work - many of the illustrations are previously unpublished.* #41253 **A\$175.00**



- 26 **Kingsford-Smith, C. E. and Ulm, C. T. P. STORY OF "SOUTHERN CROSS" TRANS-PACIFIC FLIGHT 1928.** Cr. 8vo, First Edition; pp. 228 (last colophon only); 68 plates, pictorial front endpaper (rear endpaper replaced); a fine copy in original cloth, lettered in silver (the secondary binding); scarce. [Sydney; Printed & Published by Penlington & Somerville]; (1928). #67506 **A\$125.00**



- 27 **Kupka, Karel. DAWN OF ART.** Painting and Sculpture of Australian Aborigines. With a Foreword by A. P. Elkin and a Preface by Andre Breton. Small 4to, First English Edition (Revised from the First, French Edition); pp. x, 184(last 4 blank); text map, 60 plates (included in pagination), 2 folding leaves of captions to plates, bibliography; original cloth; a fine copy in very slightly torn & repaired dustwrapper; scarce. (Sydney); Angus and Robertson; (1965). #18375 **A\$160.00**



WITH THE VERY RARE LIST OF CHARTS AND PLATES

28 **La Perouse, J. F. G. de: A VOYAGE ROUND THE WORLD**, performed in the Years 1785, 1786, 1787, and 1788, by the Boussole and Astrolabe, under the Command of J. F. G. de la Perouse: Published by Order of the National Assembly, under the Superintendence of L. A. Milet-Mureau, Brigadier-General in the Corps of Engineers, Director of Fortifications, Member of the Constituent Assembly, and Fellow of several literary Societies at Paris. In two volumes. Illustrated by a variety of charts and plates, in a separate folio volume. Translated from the French. Vol. I. [Vol. II]. London: Printed by A. Hamilton, for G. G. and J. Robinson, Paternoster-Row; J. Edwards, Pall-Mall; and T. Payne, Mews-Gate, Castle-Street. 1799. 2 vols., med. 4to (text), & 1 vol., demy folio (atlas of charts & plates); First 4to (and Best) Edition in English; Vol. I, pp. [viii], lvi (Introduction by the Editor & Contents), 540 (last blank); Vol. II, pp. viii, 532 (last blank - see footnote re collation); [14] (index), [2] (Errata to both vols., verso blank); Atlas, pp. [iv] comprising engraved decorated title-page (verso blank): "CHARTS AND PLATES TO LA PEROUSE'S VOYAGE. Published as the Act directs Novr. First. 1798, by G. G. & J. Robinson, Pater-noster Row." and DOUBLE-PAGE LIST OF CHARTS AND PLATES, 69 charts & plates, numbered 1 to 69, and comprising 1 large folding World Chart, hand-coloured in outline, 20 double-page & 10 full-page charts, & 38 plates depicting views of places visited, native populations, natural history, coastline views, etc.; (seven of the plates - of which 6 depict native watercraft - carry two illustrations each); text volumes

bound in contemporary full russia with marbled endpapers and gilt dentelles (Volume I neatly rebacked, with original backstrip preserved; joints to Volume II a little worn and front hinge cracked, but cords firm); Atlas bound in half blue morocco with all charts and plates entirely uncut and nice clean impressions; a very nice, generally clean and crisp set, complete with the very rare list of charts and plates; very scarce. London; G. G. and J. Robinson [etc.]; 1798-99. ****Hill* (2nd Edn.), 975; *Ferguson* 288 (collation most inadequate); *Forbes* 311; *McLaren* (*Laperouse*) 10. In Volume II there is a hiatus in the pagination - Pp. 241-248 are omitted from the pagination, but the text is complete, as examination readily shows, pp. 238-40 & page 249 covering period May 8-20, May 21-June 5 without any gap.



*There are also in Volume II additional gatherings, marked with asterisk, as follows:- (a) Following page 304 (end of 2Q) additional gathering signed *2Q, paginated *297- *304. (b) Following page 312 (end of 2R) additional gathering signed *2R, paginated *305- *312. (c) Following page 320 (end of 2S): additional gathering signed *2S, paginated *313- *320. These irregularities of pagination are typical of all copies we have seen.*

This copy of the Atlas includes the large World Chart (No. 1) often lacking, together with the particularly rare List of the Charts and Plates to the Atlas (of the references consulted only the NMM Catalogue [Volume III, No. 242] and Forbes (311) mention this leaf and the facsimile by Nico Israel does not contain it).


Laperouse's voyage with the frigates Astrolabe and Boussole made valuable contributions to the discovery and exploration of the Pacific and the North West coast of America and the expedition visited numerous islands in the Pacific including Samoa, Tonga and Australia. The scientific contributions in the fields of natural history and anthropology were also of great importance, and the expedition was noteworthy for the scientific experiments undertaken on board, in particular concerning the preservation and sterilisation of drinking water which to some degree anticipated the researches of Pasteur.

Despatches were made to France from Kamchatka, whence de Lesseps returned overland, and also from Botany Bay where the expedition arrived within days of the First Fleet. After leaving Botany Bay however both ships disappeared without trace and were not found until 1827 when Peter Dillon discovered the wrecks on the reefs of Vanikoro in the Santa Cruz group. #67358

A\$20,000.00

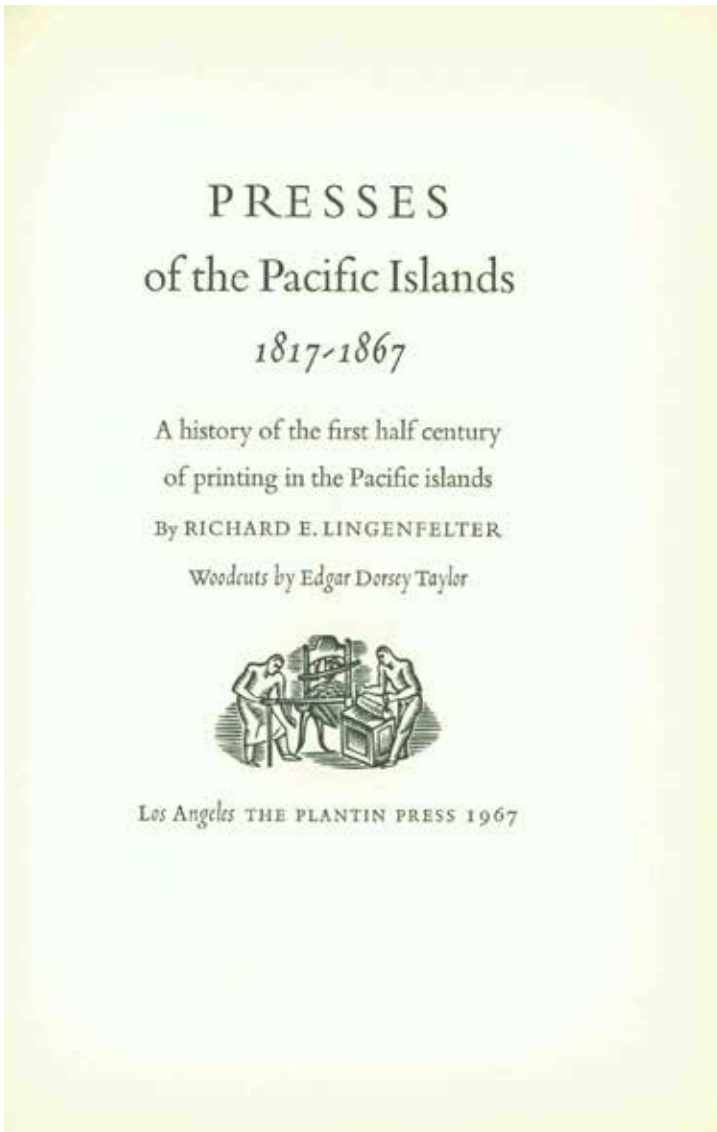


- 29 Lewis, David. **WE, THE NAVIGATORS.** The Ancient Art of Landfinding in the Pacific. Med. 8vo, First Edition, Second Impression; pp. xviii, 346; endpaper maps, 1 double-page, 4 full-page & 1 other maps, 14 plates, 63 text illustrations & figures, appendix, references, index; original decorated cloth; a fine copy in slightly worn dustwrapper; scarce. Canberra; Australian National University Press; 1973.
****First published 1972. A detailed analysis of the ancient art of navigation as practised by the peoples of the Pacific.* #48869 **A\$125.00**

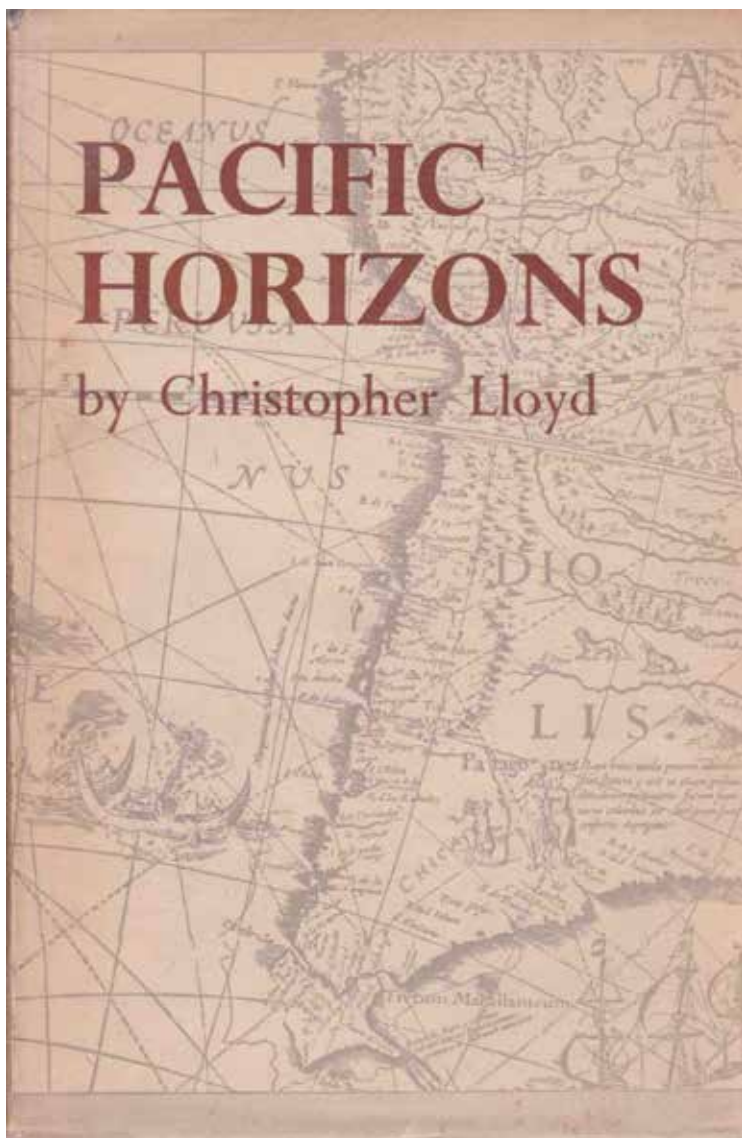


30 **Lingenfelter, Richard E. PRESSES OF THE PACIFIC ISLANDS 1817-1867.**

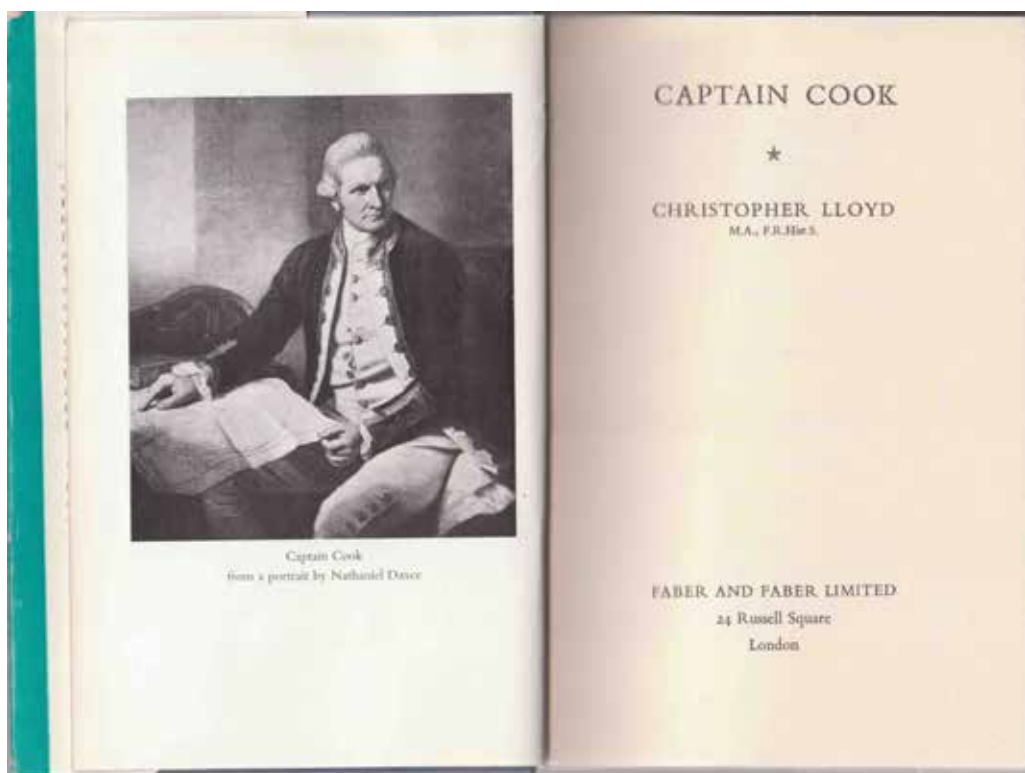
A history of the first half century of printing in the Pacific islands. First Edition; pp. xvi, 132(last blank); folding map, 6 plates (1 folding), 5 full-page woodcuts by Edgar Dorsey Taylor, chronological list of presses & printers, bibliography notes, index; original canvas, gilt, gilt title-label on spine; a fine copy; scarce. Los Angeles; The Plantin Press; 1967. ****Edition limited to 500 copies only.* #33724 **A\$175.00**



- 31 **Lloyd, Christopher.** **PACIFIC HORIZONS.** The Exploration of the Pacific before Captain Cook. First Edition; pp. 188; endpaper map, 8 plates (5 of early maps, 1 double-page), references, index; original cloth; a very good copy in slightly worn dustwrapper. London; George Allen and Unwin Ltd., (1946). #2219 **A\$50.00**



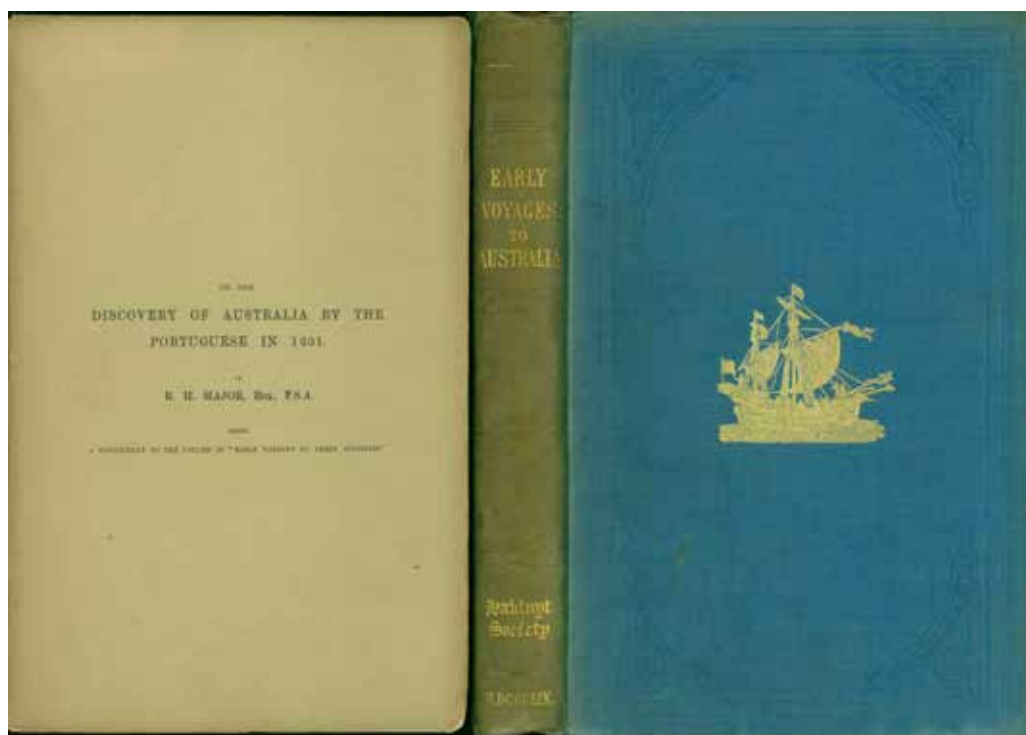
- 32 **Lloyd, Christopher. CAPTAIN COOK.** First Edition, Second Impression; pp. 176(last 4 blank); portrait frontispiece, 1 double-page & 1 full-page maps, 3 plates, index; original cloth; a nice copy in defective dustwrapper. London; Faber and Faber Limited; (mcmlvii) [1957]. ****This impression not in Beddie (see 296 for the first impression of 1952).* #17830 **A\$35.00**



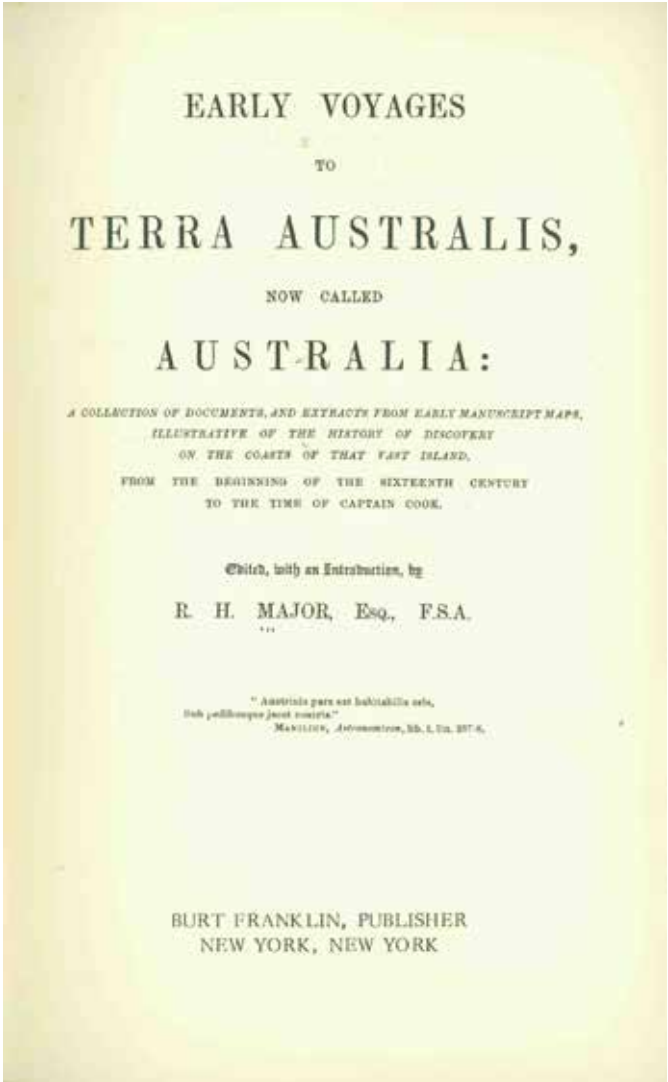
- 33 **Major, R. H.; Editor. EARLY VOYAGES TO TERRA AUSTRALIS**, now called Australia: A collection of documents, and extracts from early manuscript maps, illustrative of the history of discovery on the coasts of that vast island, from the beginning of the sixteenth century to the time of Captain Cook. Edited, with an Introduction, by R. H. Major, Esq., F.S.A. First Edition; pp. xii, cxx(last blank), 173, [176]-190(last blank), [191]-200(index), [2](blank); 6 maps (5 folding); original cloth (spine a little toned); a fine copy; rare. London; Hakluyt Society; M.DCCC. LIX [1859]. ****Hakluyt Society, First Series No. 25. With the bookplate of R. S. Fox. Containing translations and transcriptions of several documents of prime importance in Australian geographical history, with learned commentary. The first document is Arias' memorial to King Philip of Spain. Also included are Torres' relation of Quiros' discoveries; Pelsart's voyage and shipwreck translated from Thevenot; extracts from documents relating to Vlamingh's voyage; printed and manuscript sources for Dampier's voyages; and others. The maps include reproductions of the Dieppe maps, Tasman's track, etc.* [with]

Major, R. H. ON THE DISCOVERY OF AUSTRALIA BY THE PORTUGUESE IN 1601. Being a Supplement to the volume of "Early Voyages to Terra Australis." [wrapper title]. First Edition; pp. 16(last 3 blank); folding map; original printed wrappers; rare. [London; The Author; 1861]. ***Distributed to members of the Hakluyt Society by the Author. Major was later to retract his claims made in this pamphlet in respect of Manoel Godinho de Eredia.

Together; 2 volumes. London; Hakluyt Society & The Author; 1859-61. ****An important work, now rare, especially with the Supplement.* #67837 **A\$2500.00**



- 34 Major, R. H.; Editor. **EARLY VOYAGES TO TERRA AUSTRALIS**, now called Australia: A collection of documents, and extracts from early manuscript maps, illustrative of the history of discovery on the coasts of that vast island, from the beginning of the sixteenth century to the time of Captain Cook. Edited, with an Introduction, by R. H. Major, Esq., F.S.A. Facsimile Edition; pp. xii, cxx(last blank), 200, [4](blank); 6 maps (5 folding); original cloth; (endpaper foxed); a very good copy; very scarce. New York; Burt Franklin, Publisher; N.D. [c. 1960]. ****Originally published by the Hakluyt Society, in 1859, First Series No. 25 and very rare. Containing translations and transcriptions of several documents of prime importance in Australian geographical history, with learned commentary. The first document is Arias' memorial to King Philip of Spain (see under Dalrymple for an early edition of the original Spanish text of this important document). Also included are Torres' relation of Quiros' discoveries; Pelsart's voyage and shipwreck translated from Thevenot; extracts from documents relating to Vlamingh's voyage; printed and manuscript sources for Dampier's voyages; and others. The maps include reproductions of the Dieppe maps, Tasman's track, etc.* #62821 **A\$450.00**




- 35 **Major, R. H.; Editor. **EARLY VOYAGES TO TERRA AUSTRALIS**** to the time of Captain Cook as told in original documents. 4to; pp. [x], lxxii, 140; 5 folding maps (loosely inserted), 1 full-page map, 2 appendices; processed; original cloth; a very good copy; scarce. Adelaide; Australian Heritage Press; [1963].
****First published in 1859. Some or all of the five larger maps are commonly missing from this Heritage Press edition which varies considerably in its exact make-up and dimensions. The complete complement of maps is present here, but some are later printings.* #14620 **A\$250.00**

EARLY VOYAGES
TO
Terra Australis

TO THE TIME OF
CAPTAIN COOK AS TOLD IN
ORIGINAL DOCUMENTS

Edited by
R. H. MAJOR



AUSTRALIAN HERITAGE PRESS
ADELAIDE

36 **Maling, Peter Bromley. EARLY CHARTS OF NEW ZEALAND 1542-1851.**

Demy folio, First Edition; pp. 136; 21 full-page coloured & tinted maps, 38 full-page b/w. maps, appendix, bibliography, index; a fine copy in original half morocco, gilt; in original slipcase gilt; very scarce. Wellington; A. H. & A. W. Reed; (1969).

****Edition Limited to 500 numbered copies. A very handsome production, nicely printed in red and black. #28427*

A\$750.00

EARLY CHARTS
OF
NEW ZEALAND
1542-1851

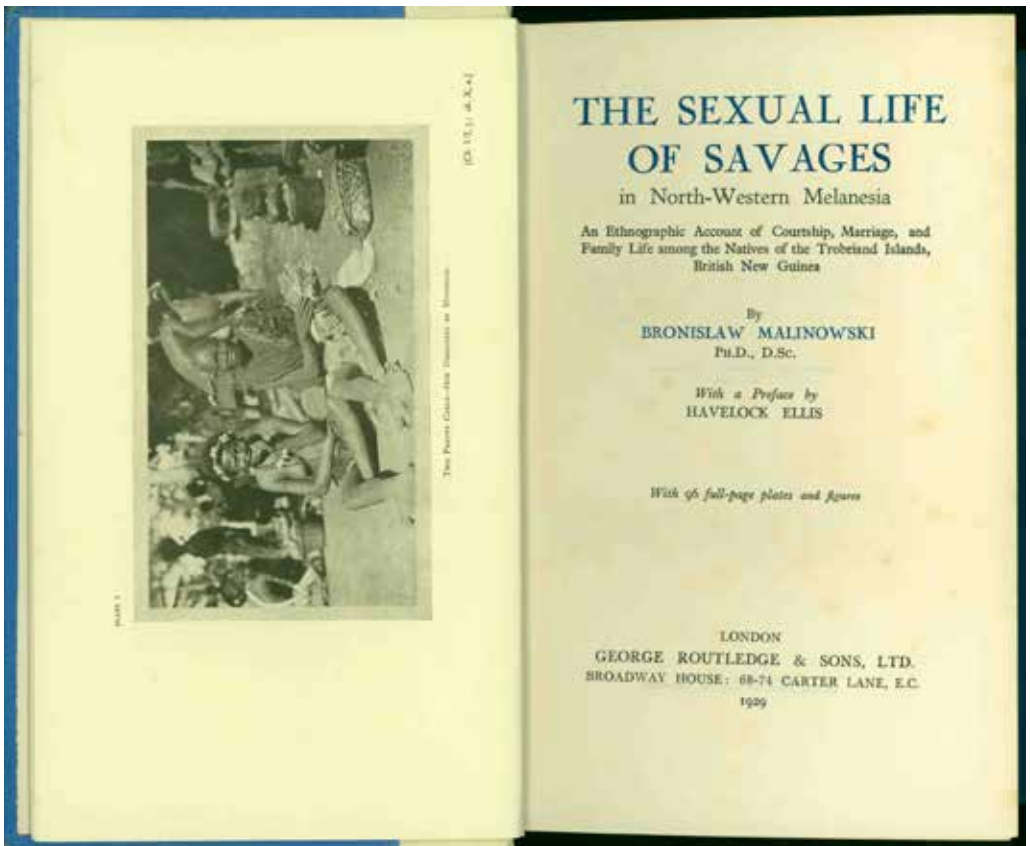
BY
Peter Bromley Maling



A. H. & A. W. REED

WELLINGTON • AUCKLAND • SYDNEY • MELBOURNE

- 37 **Malinowski, Bronislaw; Ph.D., D.Sc. *THE SEXUAL LIFE OF SAVAGES.***
 In North-Western Melanesia. An Ethnographic Account of Courtship, Marriage,
 and Family Life Among the Natives of the Trobriand Islands, British New Guinea.
 With a Preface by Havelock Ellis. With 96 full-page plates and figures. Super roy.
 8vo; First Edition; pp. xxiv, 506, [2](blank); 96 plates, index; original cloth; (top
 front corner slightly bumped); a fine copy; very scarce. London; George Routledge
 & Sons, Ltd.; 1929. #67082 **A\$450.00**



38 **Marden, Luis.** **IFOUND THE BONES OF THE BOUNTY.** Lonely Pitcairn Island, Home of the Descendants of History's Most Famous Mutineers, Yields Its Secret to a Diver. Super roy. 8vo; pp. 725-790; numerous coloured illustrations; plain wrappers. Washington; Extracted from The National Geographic Magazine, Vol. CXII, No. 6, December; 1957. #51847 **A\$15.00**



© National Geographic Society

729

Beauty and the Breadfruit: Prime Elements of the Bounty Story

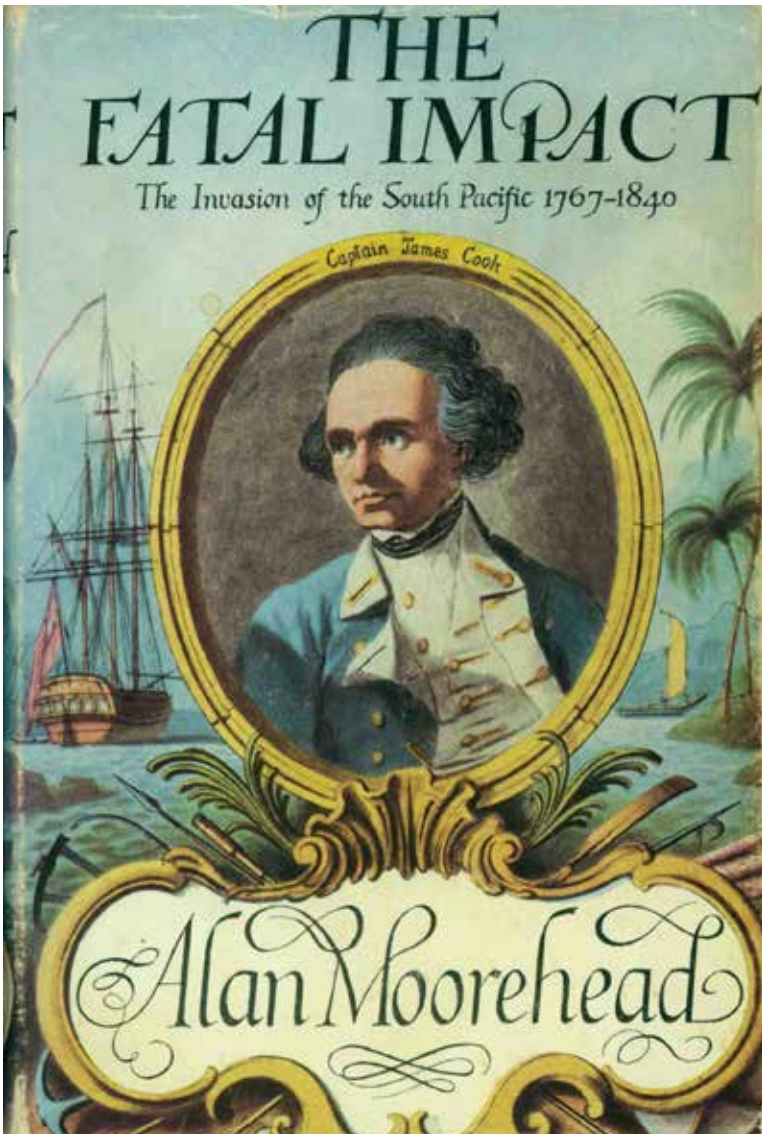
High sailed to Tahiti for young breadfruit trees to transplant to the West Indies as cheap food for slaves. Friendly girls and easy life ashore, contrasted with harsh conditions at sea, led some of his crew to revolt.

RARE PACIFIC NARRATIVE


- 39 **Michelena Y Rojas**, Francisco. **VIAJES CIENTIFICOS EN TODO EL MUNDO**, desde 1822 hasta 1842; durante los cuales fueron visitadas la Oceania en sus tres nuevas divisiones geographicas: Malesia, Polynesia y Australia; el Asia y sus grandes regiones: China, India y Arabia; el Africa en lo mas interesante de ella: Cairo, Alejandria, Argel y Tunez; Cuatro veces la Europa en sus Imperios, reinos y ciudades: Inglaterra, Francia, Espana, Italia, Turquia y Grecia, etc.; otras Tantas la America en los principales Estados que la Componen: Canada, Estados Unidos, Mejico, Venezuela, Nueva Granada, Ecuador y Peru, etc. Dedicados A la Nacion Venezolana por Francisco Michelena Y Rojas. Madrid. I. Boix, Editor, calle de carretas, num. 8. MDCCCXLIII. Roy. 8vo, First Edition; pp. [ii](blank), 428, [4](index, last blank); portrait frontispiece, a large folding map of the Pacific (a short tear repaired), folding plan of Sydney in 1840, 12 lithographed plates executed by J. Aragon (a small narrow strip torn from blank fore-margin of first plate), Errata, List of Subscribers; a fine copy with only a touch of the foxing usually found; recent half dark red morocco, raised bands on spine, with cloth sides. Madrid; I. Boix; 1843. ****Ferguson 3697 (2 copies only); Hill 2, 1157; Not in Sabin; O'Reilly-Reitmann 1039; Forbes 1431. Michelena y Rojas was a native of Venezuela and his narrative was printed in Spain for publication in Venezuela by subscription. Ferguson notes erroneously that this work contains accounts of all seven voyages made by the author, but in fact the entire work (apart from a brief note in the Preface) concerns his sixth and most important voyage, one of the rarest and least-known voyages to the Pacific. Departing from Mazatlan, Mexico, Michelena y Rojas crossed the Pacific in the years 1840-41, spending some 33 days exploring the Hawaiian Islands (to which he devotes 4 chapters, including portraits of Kamehameha III and Governor John Adams). From there he sailed to Tahiti, Rotuma and via Norfolk Island to Australia (with a fine plan of Sydney in 1840, a plate of part of the Botanic Gardens and another of the aboriginal inhabitants). He continued to Vanikoro (with an account of Dillon's discovery of the fate of La Perouse), Guam in the Marianas, the Caroline Islands, Philippines, Macao, and Singapore. His route is traced on the folding map and the author includes an account of the Papuans. Some doubt has been cast by Saul H. Riesenbergh on the authenticity of the narrative but it seems clear that it is an amalgam of personal observation and information from other contemporary sources. Michelena also published (1837) the official account of the Venezuelan exploring expedition up the Orinoco and down the Amazon Rivers, and later wrote a history of South American exploration published in 1867.* #34806 **A\$8500.00**



- 40 **Moorehead, Alan. *THE FATAL IMPACT*.** An Account of the Invasion of the South Pacific, 1767-1840. First U.K. Edition; pp. xiv, 230; endpaper & 4 other maps, portrait frontispiece (of Capt. Cook) & 30 other plates, appendix, bibliography, index; original papered boards; a very good copy in dustwrapper. London; Hamish Hamilton; (1966). ****Archibald Glenn's copy with his name on half-title.* #33906 **A\$45.00**



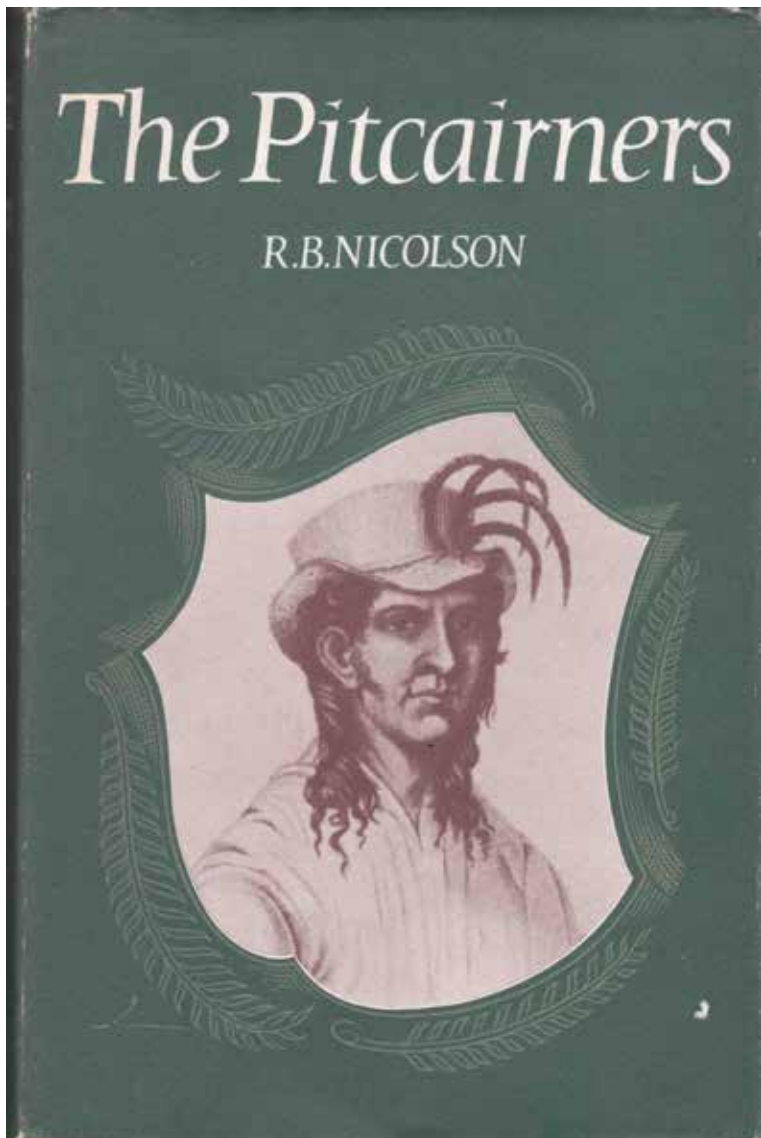
- 41 **Murray**, Rev. Thos. Boyles. **PITCAIRN**: The Island, the People, and the Pastor: With a Short Account of the Mutiny of the Bounty. Fourth Edition. F'cap 8vo; pp. xiv, [15]-304(last blank); 13 plates (including map) & 1 text illust. as per list at Page [viii], plus 3 tail-piece illustrations in text; original blind-stamped blue cloth, title in gilt on spine & gilt ship device in centre of front board; (spine slightly rubbed; hinges strengthened); a very good copy; scarce. London; Society for Promoting Christian Knowledge; 1854. ****Ferguson 13010*. #34478 **A\$175.00**



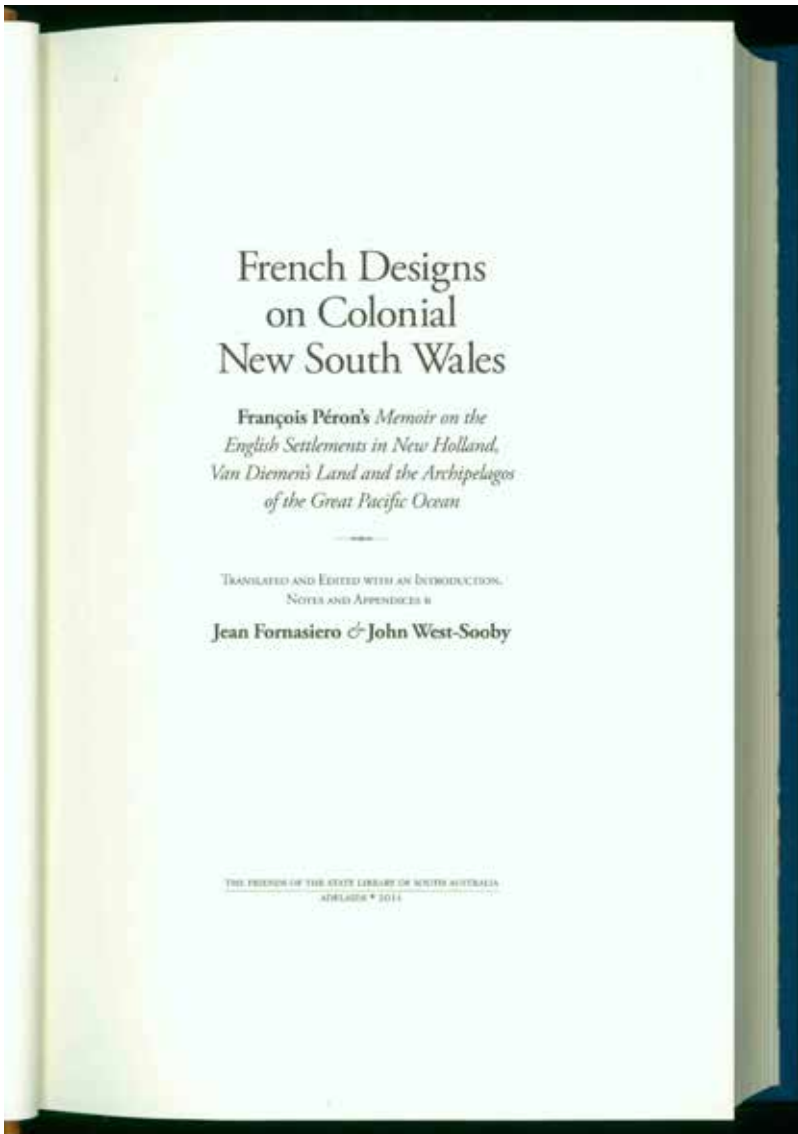
- 42 **Nan Kivell**, Rex & **Spence**, Sydney. **PORTRAITS OF THE FAMOUS AND INFAMOUS**. Australia, New Zealand and the Pacific 1492 - 1970. Demy folio, First Edition; pp. [iv](frontispiece & decorative title, both coloured), 332; 61 coloured & 295 b/w. illustrations (including many full-page of both); entries alphabetically arranged; a very good copy in original imitation vellum. London; Rex Nan Kivell and Sydney Spence; [1974]. #22051 **A\$65.00**



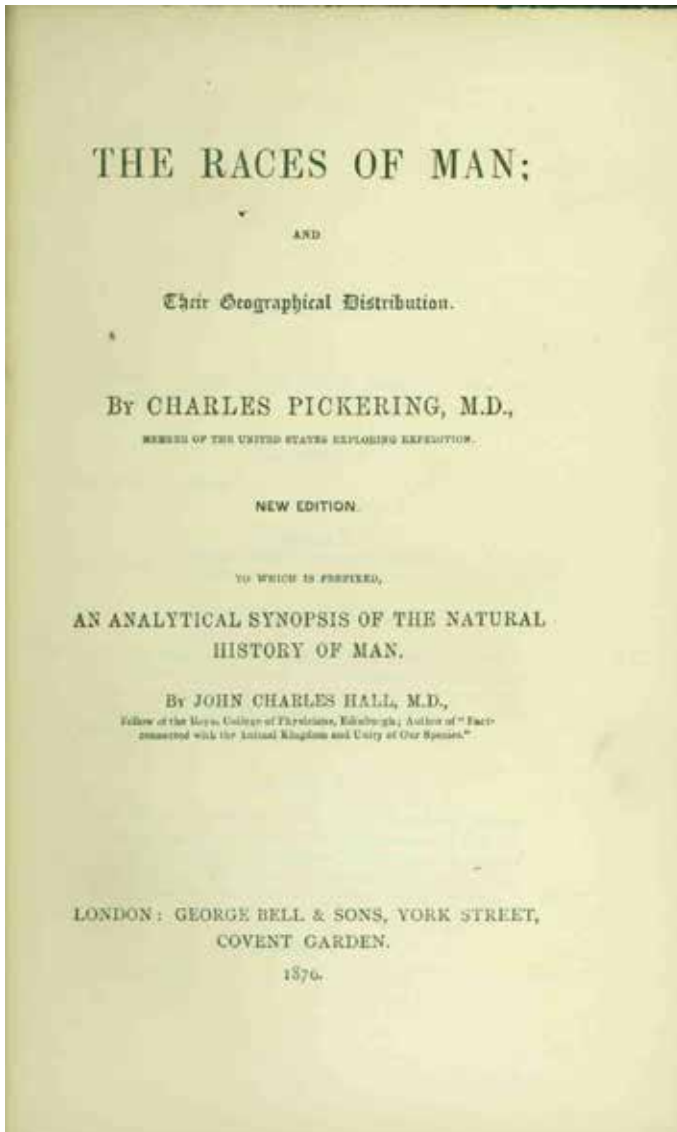
- 43 **Nicolson, Robert B. THE PITCAIRNERS.** With the assistance of Brian F. Davis. Med. 8vo, First Edition; pp. xvi, 222, [2](blank); double-page map, 16 plates, appendices, bibliography, index; original cloth; a very good copy in worn dustwrapper; scarce. (Sydney); Angus and Robertson; (1965). #33133 **A\$75.00**



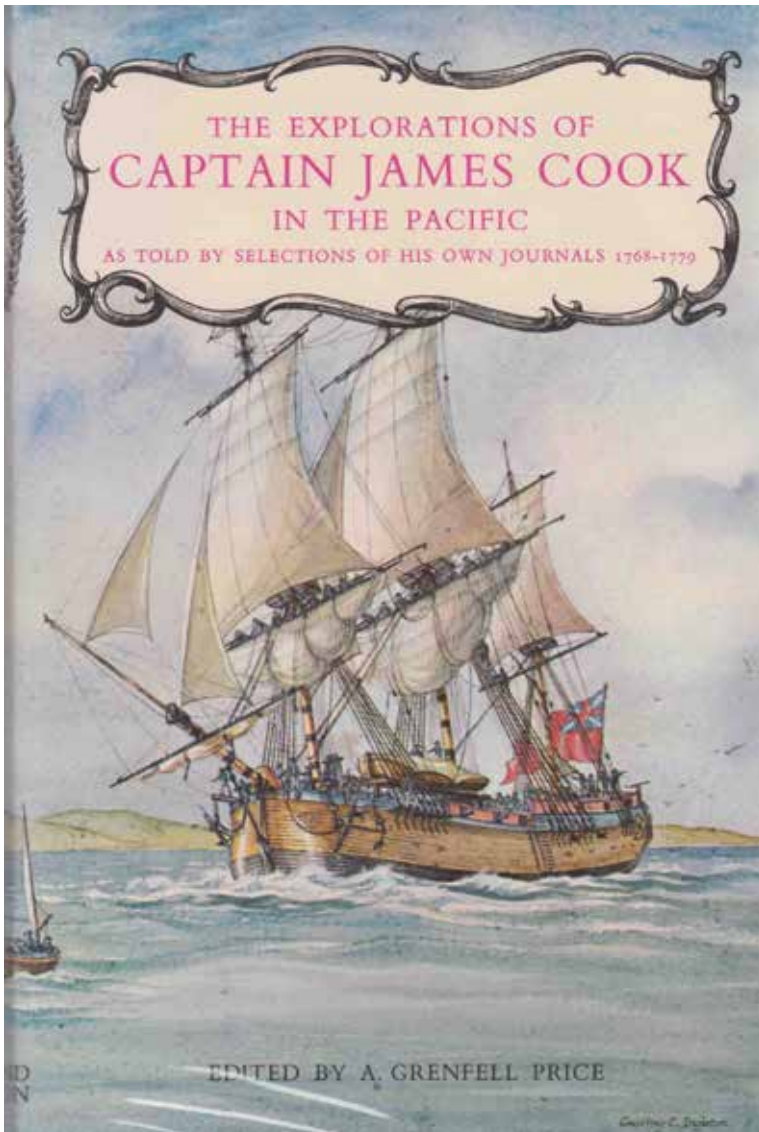
- 44 **Peron, Francois: FRENCH DESIGNS ON COLONIAL NEW SOUTH WALES.** Francois Peron's Memoir on the English Settlements in New Holland, Van Diemen's Land and the Archipelagos of the Great Pacific Ocean. Translated and Edited with an Introduction, Notes and Appendices b[y] Jean Fornasiero & John West-Sooby. Med. 8vo, First Edition; pp. xx, 396; 14 illustrations (2 double-page & coloured), 7 appendices, bibliography, references, index; original quarter calf with cloth sides, marker ribbon & attractive decorated endpapers; a fine copy. Adelaide; The Friends of the State Library of South Australia; 2014. ****Limited edition of 125 numbered copies.* #65253 **A\$185.00**



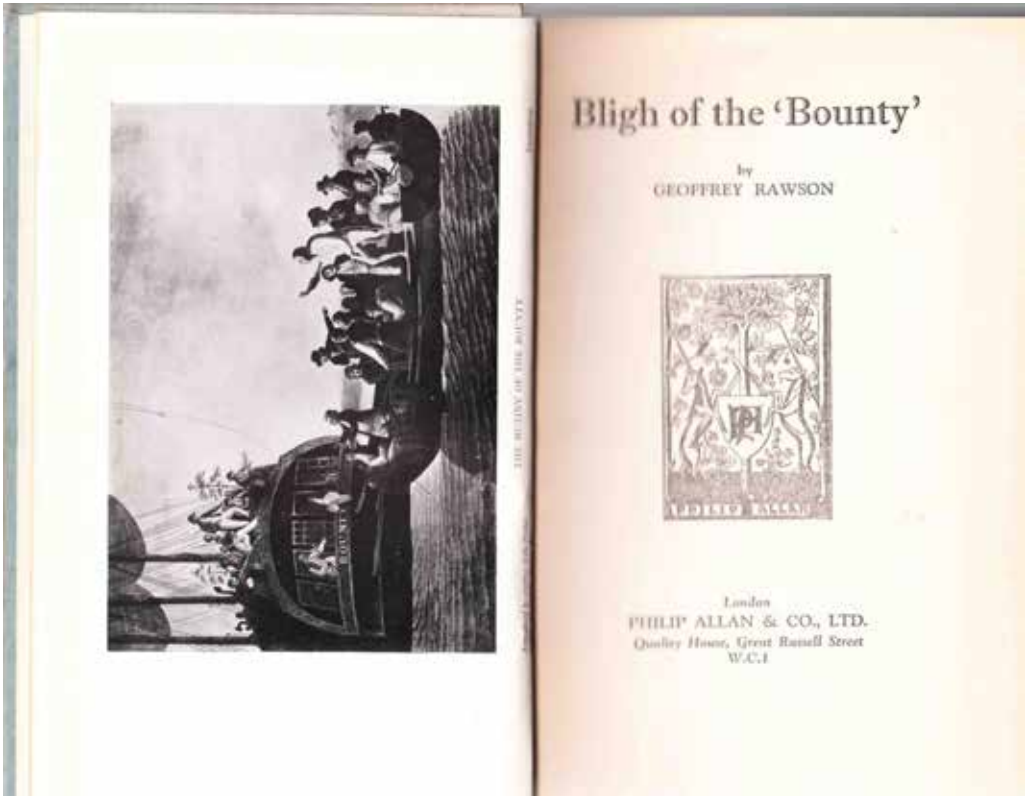
- 45 **Pickering, Charles.** **THE RACES OF MAN;** and Their Geographical Distribution. By Charles Pickering, M.D., Member of the United States Exploring Expedition. New Edition. To which is prefixed, An Analytical Synopsis of the Natural History of Man. By John Charles Hall, M.D. F'cap 8vo; pp. lxxii, 446 + 32 page publisher's catalogue (16 pp. each at front and rear including pastedowns); folding coloured map, 12 fine engraved plates, index; original blind-stamped cloth (spine a little sunned), uncut & largely unopened; a very nice copy; scarce. London; George Bell & Sons; 1876. ****Including Australian, Melanesian and Polynesian peoples.* #65463 **A\$145.00**




- 46 **Price, A. Grenfell; Editor. THE EXPLORATIONS OF CAPTAIN JAMES COOK** in the Pacific, as told by selections of his own journals 1768-1779. Illustrated by Geoffrey C. Ingleton. Med. 8vo; pp. xx, 292; endpaper maps, mounted coloured frontispiece, 10 full-page & 32 text drawings; original cloth; a fine copy in dustwrapper. (Sydney); Angus and Robertson; (1969). ****Adapted from The Heritage Press edition, New York, 1957.* #62774 **A\$50.00**



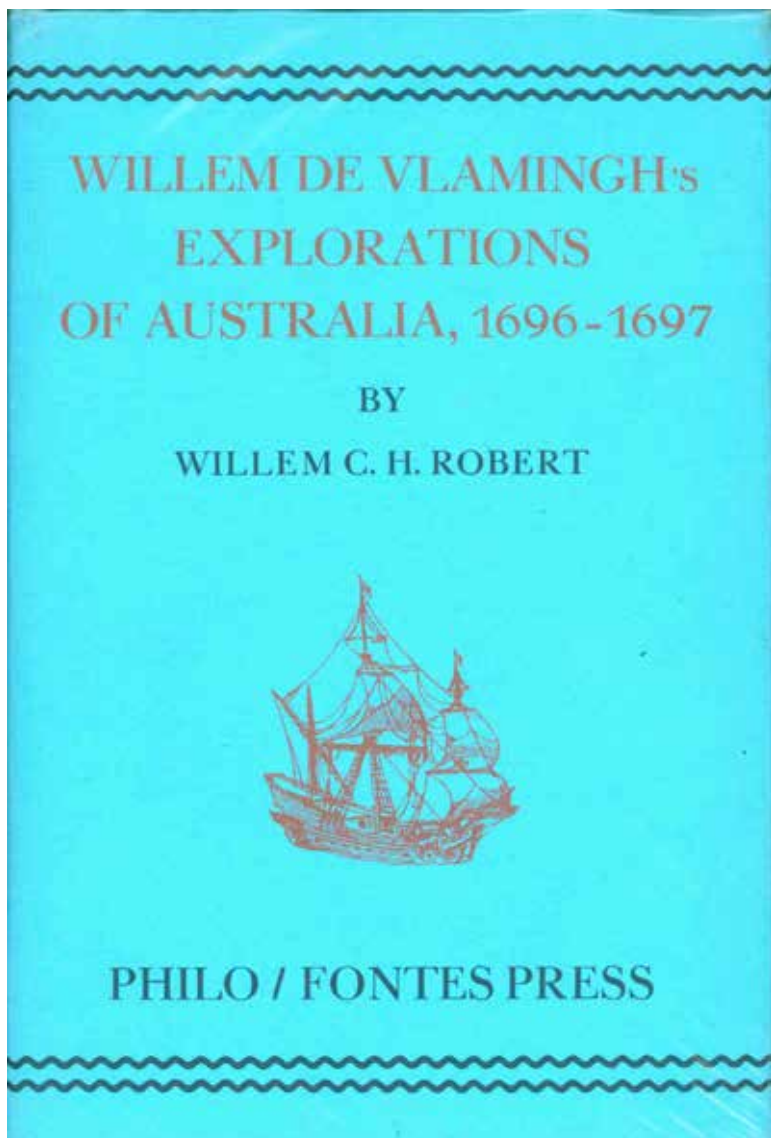
- 47 **Rawson, Geoffrey. BLIGH OF THE 'BOUNTY'** First Edition; pp. [x], 244, [2](blank); folding map, 8 plates; references, index; original light blue cloth (spine faded; some foxing); a very good copy; scarce. London; Philip Allan & Co., Ltd.; (1930). ****A secondary issue. Du Rietz 1071.* #64302 A\$75.00




- 48 **Rienits, Rex and Thea. THE VOYAGES OF CAPTAIN COOK.** Demy 4to, First Australian Limited Edition; pp. 160(including endpapers); 4 maps (1 double-page); numerous coloured & b/w. photos; (some full-page & double-page), index; original padded white buckram, gilt, top edge gilt; a fine copy in clear wrapper in slipcase (the slipcase very slightly marked). London; Paul Hamlyn; (1968).
****Edition of 500 numbered copies.* #41242 **A\$85.00**



- 49 **Robert, Willem C. H.; [Compiler]. Contributions to a Bibliography of Australia and the South Sea Islands. Supplement 1. THE EXPLORATIONS, 1696-1697, OF AUSTRALIA BY WILLEM DE VLAMINGH.** Extracts from the Two Log-Books concerning the Voyage to and Explorations on the Coast of Western Australia and from other Documents relating to this Voyage. Original Dutch Texts, edited with English Translations, a Critical Introduction, Notes, a Bibliography and an Index. First Edition; pp. xii, 206, [4](adv.); 5 maps (4 folding), 5 plates, appendices, bibliography, index; original blue cloth, gilt; a fine copy in slightly faded dustwrapper. Amsterdam; Philo Press; 1972. #43337 **A\$165.00**



- 50 **Rutherford**, Noel; Editor. **FRIENDLY ISLANDS**. A History of Tonga. First Edition; pp. xii, 300(last 3 blank); full-page map, 13 illustrations (mostly full-page), notes & references, glossary, bibliography, index; original papered boards; a fine copy in slightly worn dustwrapper. Melbourne; Oxford University Press; (1977). #1890 **A\$95.00**



- 51 **Ryan, Peter; General Editor. ENCYCLOPAEDIA OF PAPUA AND NEW GUINEA.** 3 vols., super roy. 8vo, First Edition; Vol. I, pp. xvi, 588; very numerous maps & illustrations, corrigenda loosely inserted; Vol. II, pp. [iv], 589-1232(last blank); very numerous maps & illustrations; Vol. III, pp. vi, 86(last 3 blank); large folding coloured map (in pocket), full-page map, coloured illust. (national flag), list of contributors, gazeteer, index; original plasticised cloth; a nice set. Melbourne; Melbourne University Press in association with the University of Papua and New Guinea; (1972). #1573 **A\$250.00**

ENCYCLOPAEDIA OF
PAPUA AND
NEW GUINEA

VOLUME I

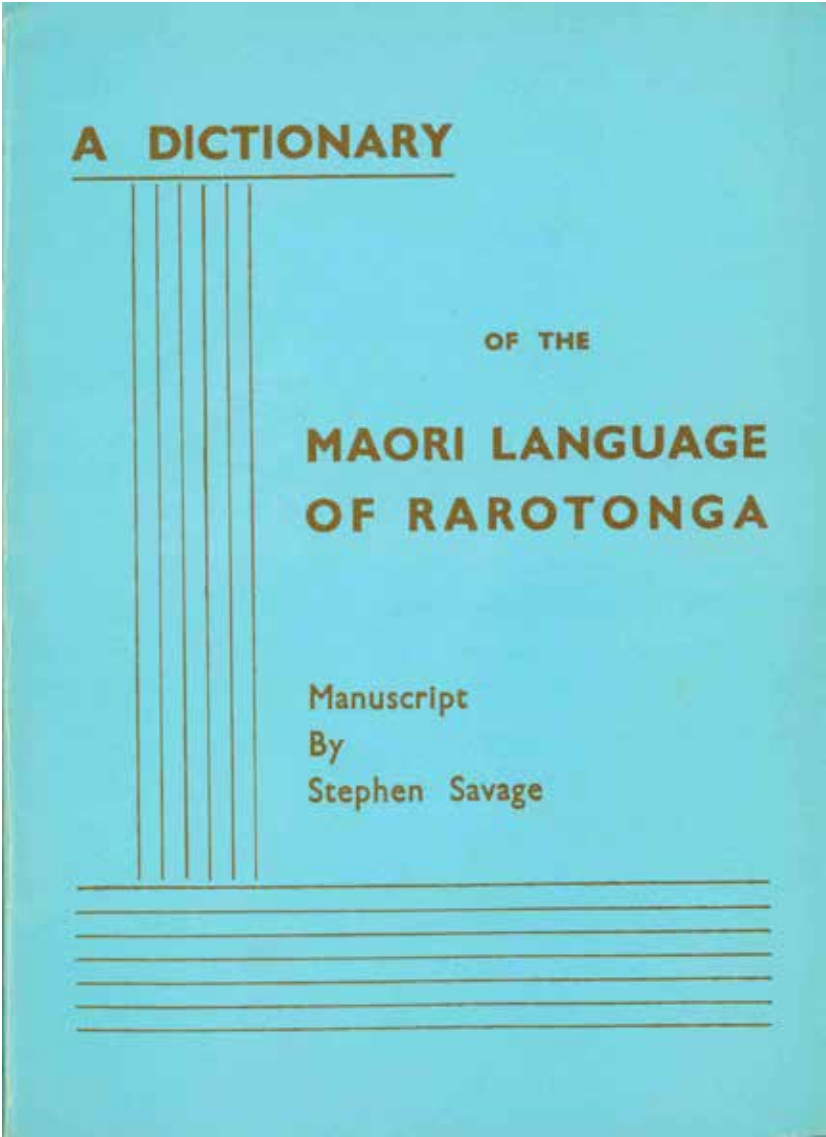
A-K

General Editor
PETER RYAN

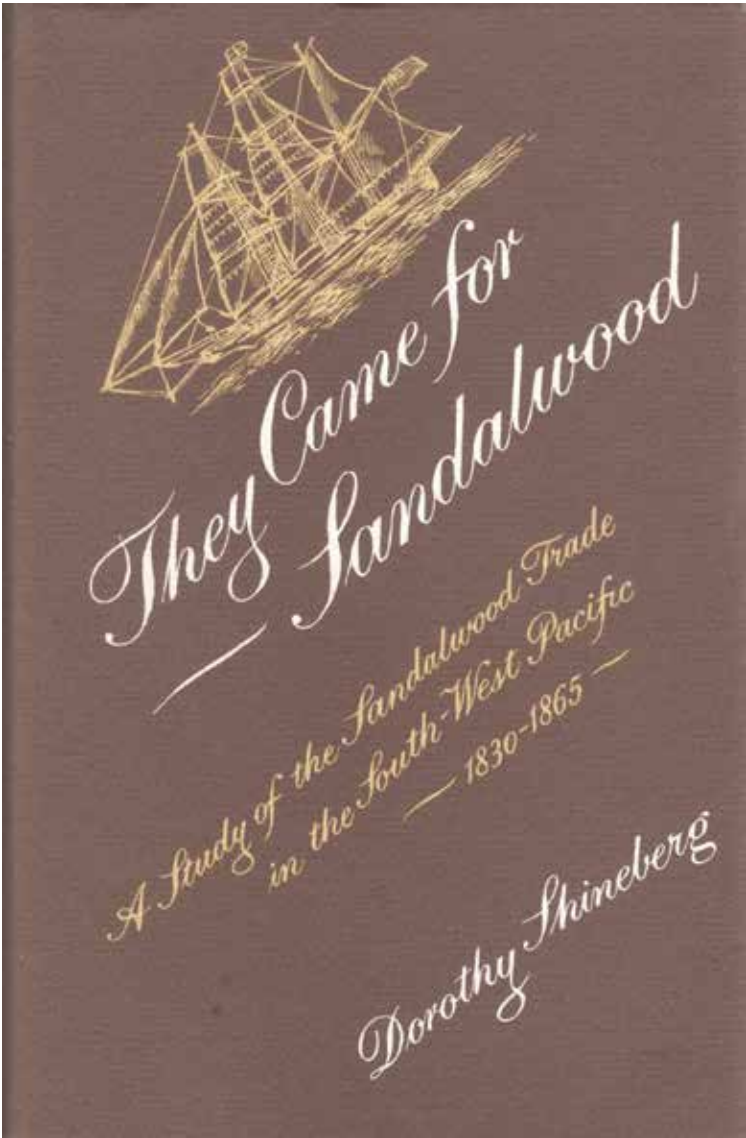
MELBOURNE UNIVERSITY PRESS

IN ASSOCIATION WITH THE
UNIVERSITY OF PAPUA AND NEW GUINEA

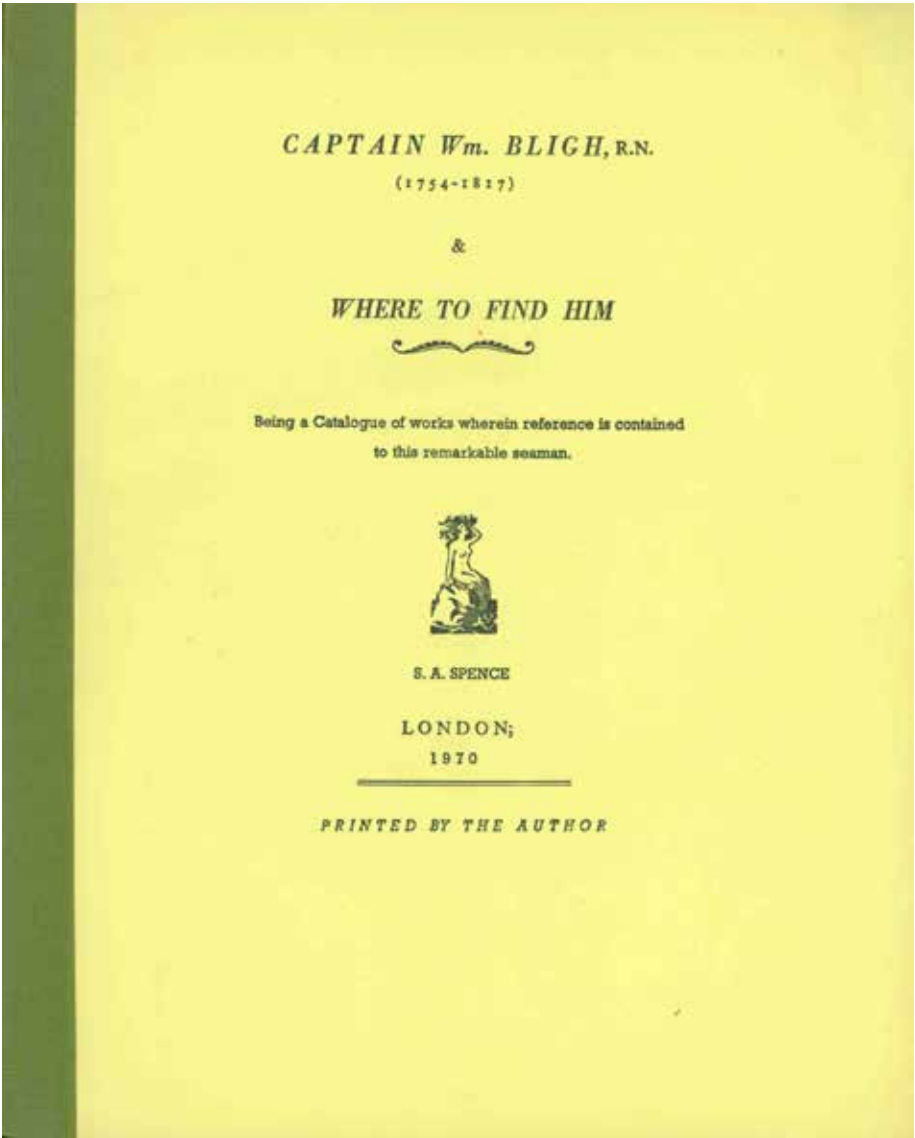
52 **Savage, Stephen. A DICTIONARY OF THE MAORI LANGUAGE OF RAROTONGA.** Manuscript by Stephen Savage. Second Edition, Second Impression; pp. [iv], 460; portrait frontispiece; original stiff wrappers; a fine copy. [Suva; Suva Printing & Publishing Co. Limited; 1983]. ****First published 1962, long after Savage's death in 1941.* #17499 **A\$25.00**



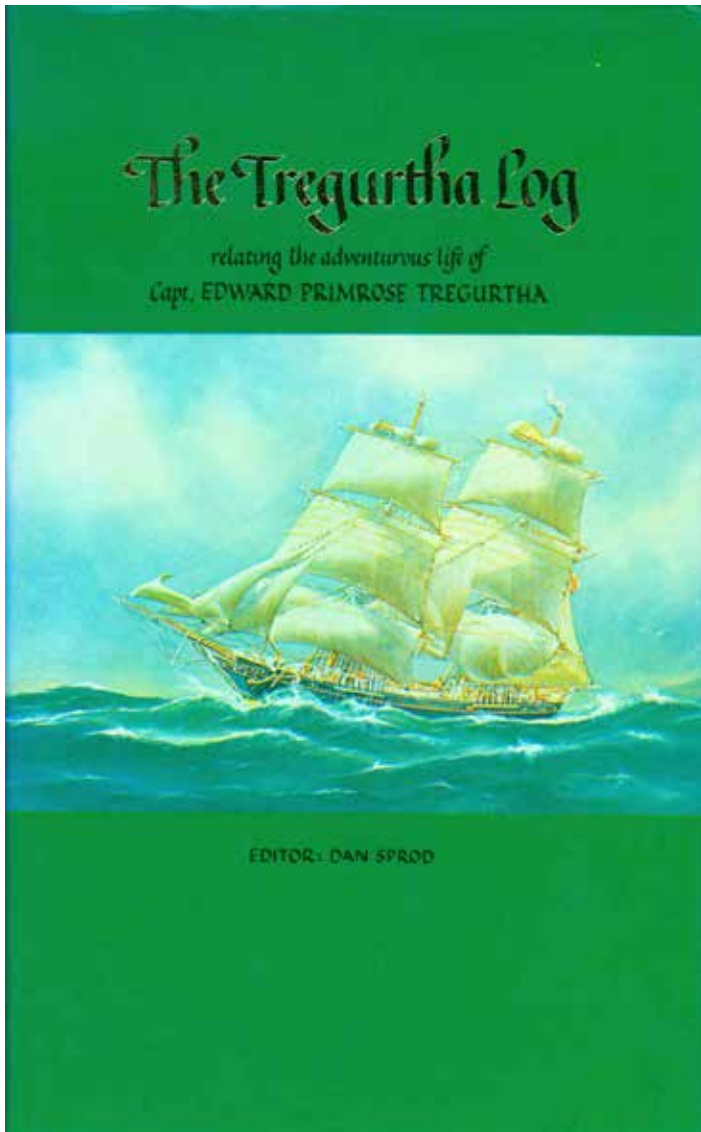
- 53 **Shineberg, Dorothy. *THEY CAME FOR SANDALWOOD.*** A Study of the Sandalwood Trade in the South-West Pacific 1830-1865. First Edition; pp. xiv, 302(last 3 blank); 2 full-page maps, 13 plates, 1 full-page text illust., 3 appendices, references, bibliography, index; original cloth; a very good copy in dustwrapper. (Melbourne); Melbourne University Press; (1967). #11740 **A\$50.00**



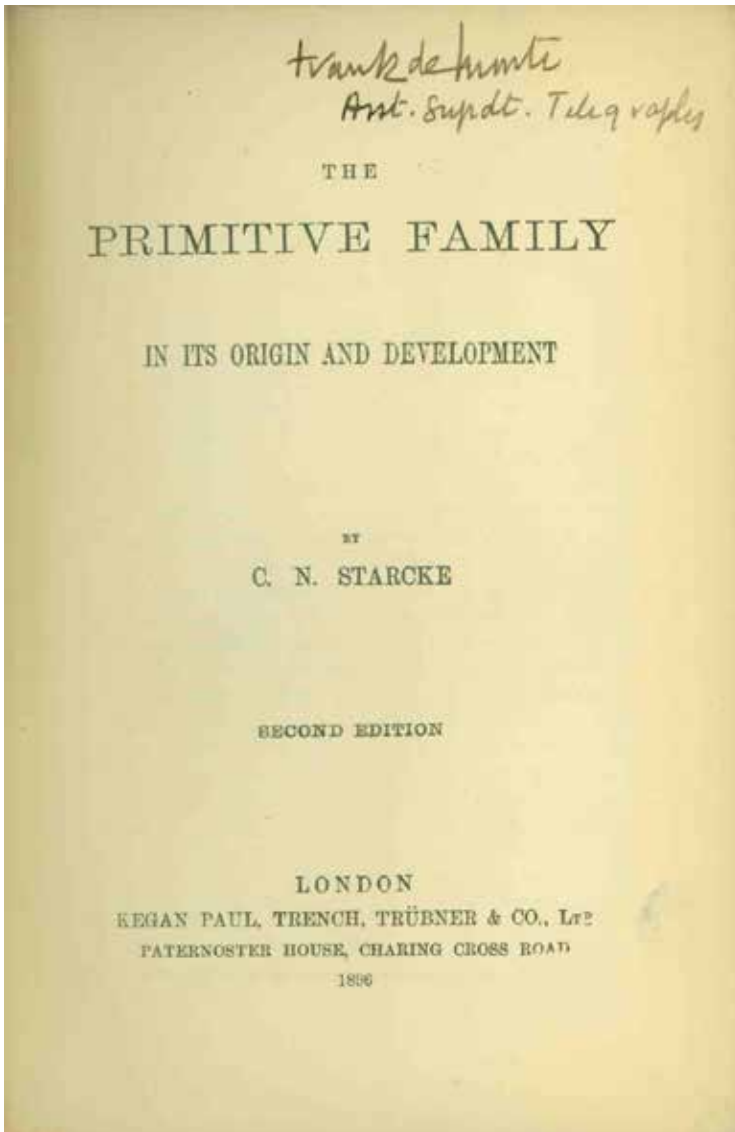
54 [Spence, S. A.]. **CAPTAIN WM. BLIGH, R.N. (1754-1817)** & Where to Find Him: Being a Catalogue of works wherein reference is contained to this remarkable seaman. Demy 4to, First Edition; pp. [vi], 42 (plus blanks); portrait, addendum (a single loose leaf numbered 41, verso blank); original cloth-backed stiff wrappers; scarce. London; Printed by the Author; [1970]. ****Only 75 copies initialled by the author were printed. With a fine enlarged reproduction of the portrait of Bligh from Murray's Pitcairn, 3rd edition, 1854 loosely inserted.* #22492 **A\$175.00**




- 55 **Sprod, Dan; Editor. THE TREGURTHA LOG**, relating the adventurous life of Capt. Edward Primrose Tregurtha. The Napoleonic Wars - the East India Company's China Run - Whaling in the South Seas - Shipmaster to the Port Phillip District. F'cap folio, First Edition; pp. 168(last 2 blank); 2 endpaper & 1 other maps, 9 illustrations, (3 mounted, 2 of which coloured), 4 appendices, bibliography, index; original cloth; a fine copy in dustwrapper. (Hobart); Blubber Head Press; 1980. ****Edition limited to 600 signed & numbered copies. Like most Blubber Head books it is a finely produced article. With an example of the original prospectus loosely inserted.* #2260 **A\$175.00**



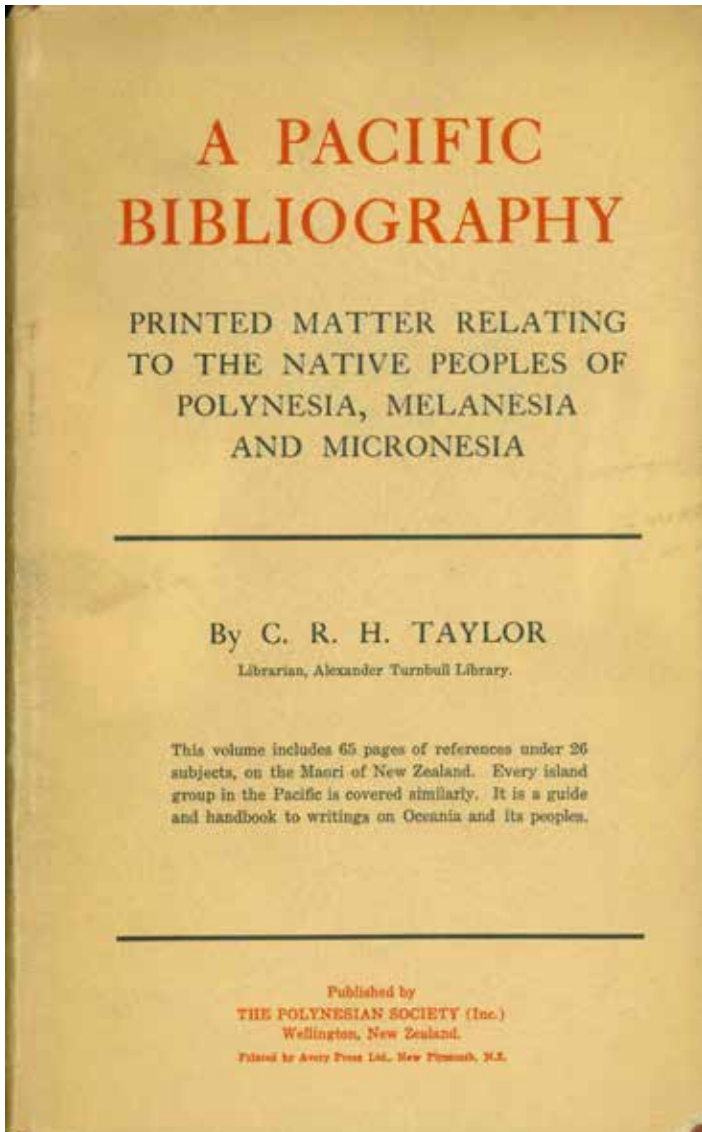
- 56 Starcke, C. N. **THE PRIMITIVE FAMILY** in its Origin and Development. Second Edition. Cr. 8vo, Second Edition; pp. xii, 316(last blank); 10 tables (1 folding); bibliography, index; original red cloth, decorated in gilt & blind (boards a little creased & marked); a very good copy. London; Kegan Paul, Trench, Trubner & Co., Ltd.; 1896. ****The International Scientific Series, Vol. LXVI.* #65813 **A\$45.00**



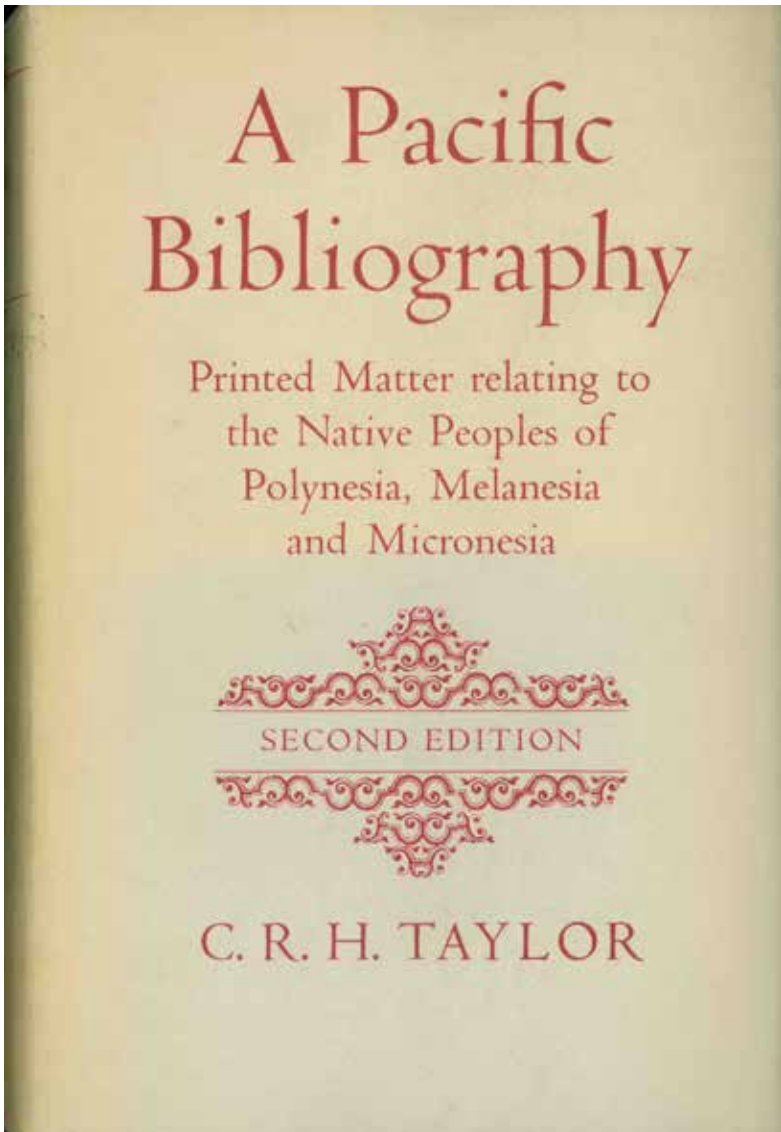
- 57 **Strout, Edith Bauer. AT HOME ON THE OCEANS.** Whales and Sharks Make Exciting Neighbours for a Professor's Wife, Turned Able Seaman, On a Three-year Voyage Around the World [drop title]. With Illustrations from Photographs by R. S. Strout and the Author. Super roy. 8vo; pp. 33-86; 2 maps, 54 illustrations; extracted from the National Geographic Magazine; plain wrappers. [Washington; National Geographic Society; July 1939]. ****Including Pacific, New Zealand, northern Australia, etc.* #15931 **A\$20.00**




- 58 **Taylor, C. R. H. A PACIFIC BIBLIOGRAPHY:** Printed matter relating to the Native Peoples of Polynesia, Melanesia and Micronesia. Thick roy. 8vo, First Edition; pp. xxx, 492, interleaved throughout; frontispiece, folding map, errata, addenda, 2 appendices, index; original cloth; a very good copy in slightly worn dustwrapper; scarce. Wellington, N.Z.; The Polynesian Society; 1951. ****Memoirs of the Polynesian Society. Volume 24. One of the special copies, interleaved for notes.* #48976 **A\$350.00**



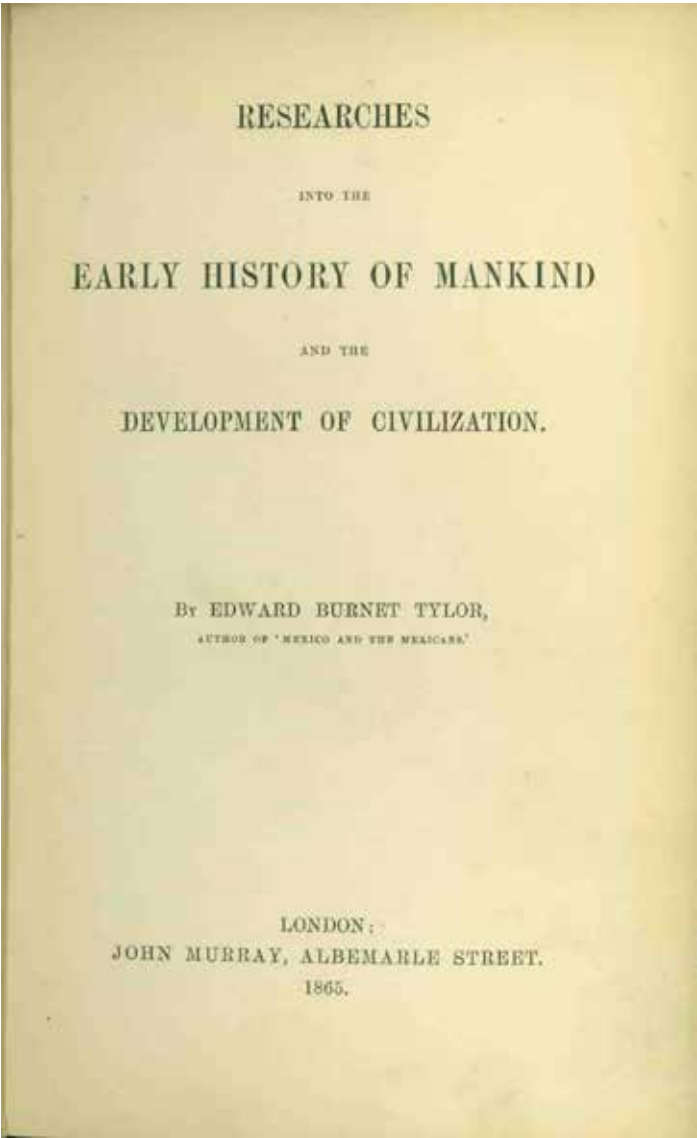
- 59 **Taylor, C. R. H. A PACIFIC BIBLIOGRAPHY:** Printed Matter relating to the Native Peoples of Polynesia, Melanesia and Micronesia. Thick roy. 8vo, Second Edition, revised & greatly enlarged; pp. [ii], xxx, 692; folding map, appendix, key to island groups: lists of islands therein, 96-page index; original cloth; a nice copy in repaired dustwrapper; scarce. Oxford; at the Clarendon Press; 1965. #19546 **A\$250.00**



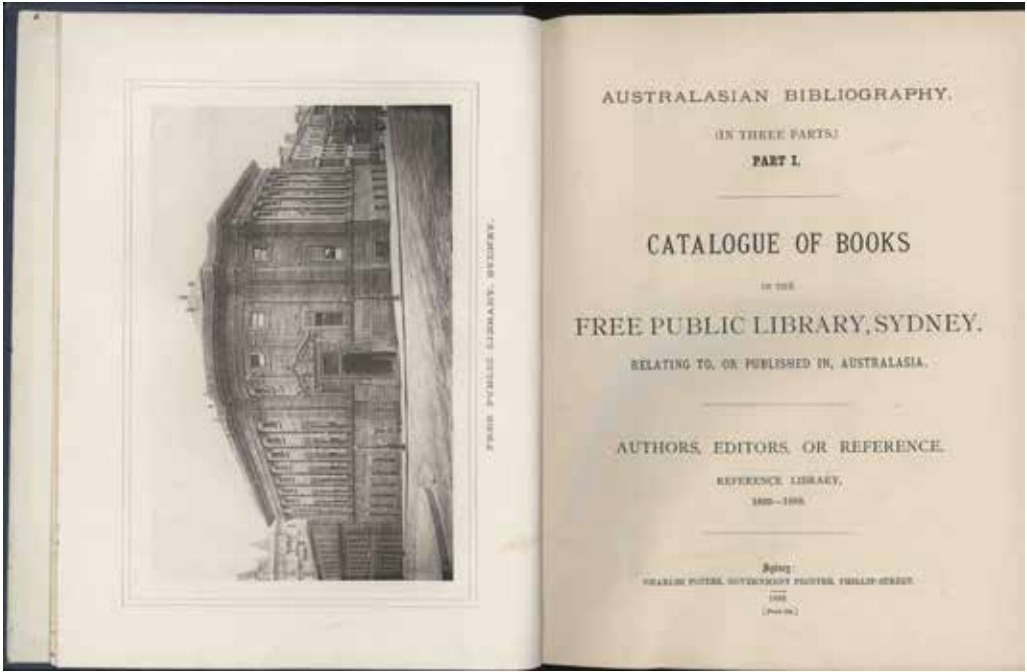
- 60 **Thornton, Ian. DARWIN'S ISLANDS.** A Natural History of the Galapagos. First Edition; pp. xiv, 322; endpaper map, 28 text maps & figures, several tables, 24 plates, bibliography, index; original cloth; a very good copy in worn dustwrapper. Garden City, New York; Published for the American Museum of Natural History, The Natural History Press; 1971. #12115 **A\$45.00**




61 **Tylor**, Edward Burnet. **RESEARCHES INTO THE EARLY HISTORY OF MANKIND** and the Development of Civilization. First Edition; pp. [ii], vi, 378, [2](blank); 26 figures, index; original cloth (joints cracked, but firm; a tear to one leaf repaired); a very good copy; scarce. London; John Murray; 1865. ****Including references to Australians, Tasmanians and Pacific peoples.* #65894 **A\$65.00**



62 [Walker, R. C.; Principal Librarian; & others]. **AUSTRALASIAN BIBLIOGRAPHY.** (In Three Parts). Part I [Part II, Part III]. Catalogue of Books in the Free Public Library, Sydney, relating to, or published in, Australasia. Three parts in one volume, thick demy 4to, First Edition; pp. x, 436(last blank); [vi], 584; iv, 216, [2], 217-226; frontispiece, index; binder's buckram; a very good copy; scarce. Sydney; Charles Potter, Government Printer; 1893. ****Ferguson 13264. - Part I, Authors, Editors, or Reference. Reference Library, 1869-1888. Part II, Colonies, &c. Reference Library, 1869-1888. Part III, Reference Library, 1869-1888. #84* **A\$350.00**



63 **Whitehead, P. J. P. FORTY DRAWINGS OF FISHES** made by the Artists who accompanied Captain James Cook on his Three Voyages to the Pacific, 1768-71, 1771-75, 1776-80, some being used by Authors in the Description of New Species. Text by P. J. P. Whitehead. Demy folio, First Edition; pp. xxviii(Introductory text, references, etc.), [72], xxix-xxxii(index of scientific names); frontispiece of 7 portraits (Cook, Banks, Solander, Sydney Parkinson, J. R. & Georg Forster and John Webber), facsimiles of signatures, etc., 27 coloured & 9 b/w. plates illustrating 40 drawings, index of scientific names; original buckram, gilt; a fine copy in worn & soiled dustwrapper; scarce. London; The Trustees of the British Museum (Natural History); 1968. ****Only 750 copies were printed. A few of the drawings are by FORSTER, BUCHAN and SPORING, but the great bulk of them are by SYDNEY PARKINSON, the draughtsman who died at Batavia on the return of the "Endeavour" (First) Voyage. A most attractive publication, finely printed, with striking typography to complement the fine illustrations. [Beddie 553]. #5985* **A\$500.00**



GASTON RENARD Pty. Ltd.

Postal Address:
P.O. Box 1030,
Ivanhoe, Melbourne,
Victoria, 3079, Australia.

Established 1945
(A.C.N. 005 928 503)
ABN: 68 893 979 543
www.GastonRenard.com

Electronic communications:
Telephone: +61 (0)3 9459 5040
Website: www.GastonRenard.com.au
E-mail: books@GastonRenard.com.au

NOTICE TO CUSTOMERS:

This is our three hundred and twelfth short list. We hope you find something of interest.

We intend to produce many more lists in future on a variety of subjects and we would prefer where possible to send these by email as PDF file attachments or links to files on our Website. This has the obvious advantage of reducing costs and enhancing the speed of delivery and the email/PDF versions will also be enhanced with colour illustrations. A fully illustrated version of this list in pdf format is also available on our website or will be emailed on request. Likewise we encourage you to send orders by email, fax or telephone.

If you would like to receive future lists please indicate your interests by email (preferred) or by using the form below by post. **Please note we no longer have fax facilities.** If you would like to receive ALL lists (email only) please let us know also. If for any reason you do not wish to receive any more of these lists, also please let us know and we will cease and desist. We have experimented with a number of forms for emailing orders to us but many security systems now prevent such links from working correctly so we suggest simply emailing us at: books@GastonRenard.com and copying and pasting the entries of the items you want from the list above. If you encounter any difficulties, please let us know! For orders by post please use the Order Form at end, we do however recommend email as cheaper, faster and more efficient.

Some previous short lists (available on request):

SHORT LIST No. 311	AN O LIST.	58 ITEMS.
SHORT LIST No. 310	VOYAGES.	79 ITEMS.
SHORT LIST No. 309	MILITARY AND NAVAL HISTORY.	75 ITEMS.
SHORT LIST No. 308	AN N-LIST.	74 ITEMS.
SHORT LIST No. 307	AUSTRALIANA.	60 ITEMS.
SHORT LIST No. 306	TRAVELS.	68 ITEMS.
SHORT LIST No. 305	M MISCELLANY.	88 ITEMS.
SHORT LIST No. 304	NATURAL HISTORY AND SCIENCE.	74 ITEMS.
SHORT LIST No. 303	ANTHROPOLOGY, SOCIOLOGY AND LANGUAGE.	66 ITEMS.
SHORT LIST No. 302	L MISCELLANY.	64 ITEMS.
SHORT LIST No. 301	JOURNALS . . .	45 ITEMS.
SHORT LIST No. 300	BOOK COLLECTING, ETC.	59 ITEMS.
SHORT LIST No. 299	IJK MISCELLANY.	82 ITEMS.
SHORT LIST No. 298	SOUTH AUSTRALIA.	60 ITEMS.
SHORT LIST No. 297	EPHEMERA, ETC.	88 ITEMS.
SHORT LIST No. 296	BARGAIN DARWIN.	101 ITEMS.
SHORT LIST No. 295	MISCELLANY.	89 ITEMS.
SHORT LIST No. 294	EXPLORATION.	66 ITEMS.
SHORT LIST No. 293	LITERATURE.	73 ITEMS.
SHORT LIST No. 292	H LIST MISCELLANY.	89 ITEMS.
SHORT LIST No. 291	NATURAL HISTORY.	69 ITEMS.
SHORT LIST No. 290	G LIST MISCELLANY.	61 ITEMS.
SHORT LIST No. 289	VOYAGING.	69 ITEMS.
SHORT LIST No. 288	ABORIGINAL AUSTRALIA.	65 ITEMS.
SHORT LIST No. 287	PORTRAITS.	102 ITEMS.
SHORT LIST No. 286	AUSTRALIANA.	74 ITEMS.
SHORT LIST No. 285	AN F-LIST MISCELLANY.	65 ITEMS.
SHORT LIST No. 284	AI — ARTIFICIAL INTELLIGENCE.	49 ITEMS.

POSTAL ORDER FORM

TO: **GASTON RENARD - BOOKS AUSTRALASIA** - Fine and Rare Books
P.O. BOX 1030, IVANHOE, MELBOURNE, 3079, AUSTRALIA.
Telephone: (03) 9459 5040
Email: books@GastonRenard.com.au

PLEASE SUPPLY FROM LIST No. 312 - The Pacific Region.

(Our invoice, included in the parcel, will show the total amount of your purchase).

Item	# Number	Author / Title	Price

- [] Please post to me at the address below. DATE: _____
- [] I will make payment to your account (BSB: 083376, A/c. No. 646051819) on receipt of invoice showing total incl. postage.
- [] My cheque, incl. postage, for \$ _____ is enclosed.
- [] Please charge my MASTERCARD or VISA or AMEX, Account Number:-

--	--	--	--	--	--	--	--	--	--	--	--	--	--	--	--	--	--	--	--

Signature: _____ Expiry Date: _____

Name [Block Letters]: _____

ADDRESS: _____

Telephone: _____

Email: _____

[] Please record my interest in the following subjects and send me any relevant Short Lists:
