

GASTON RENARD Pty. Ltd.

Postal Address:
P.O. Box 1030,
Ivanhoe, Melbourne,
Victoria, 3079, Australia.

Established 1945
(A.C.N. 005 928 503)
ABN: 68 893 979 543
www.GastonRenard.com

Electronic communications:
Telephone: +61 (0)3 9459 5040
Website: www.GastonRenard.com.au
E-mail: books@GastonRenard.com.au




SHORT LIST No. 298 - 2019.

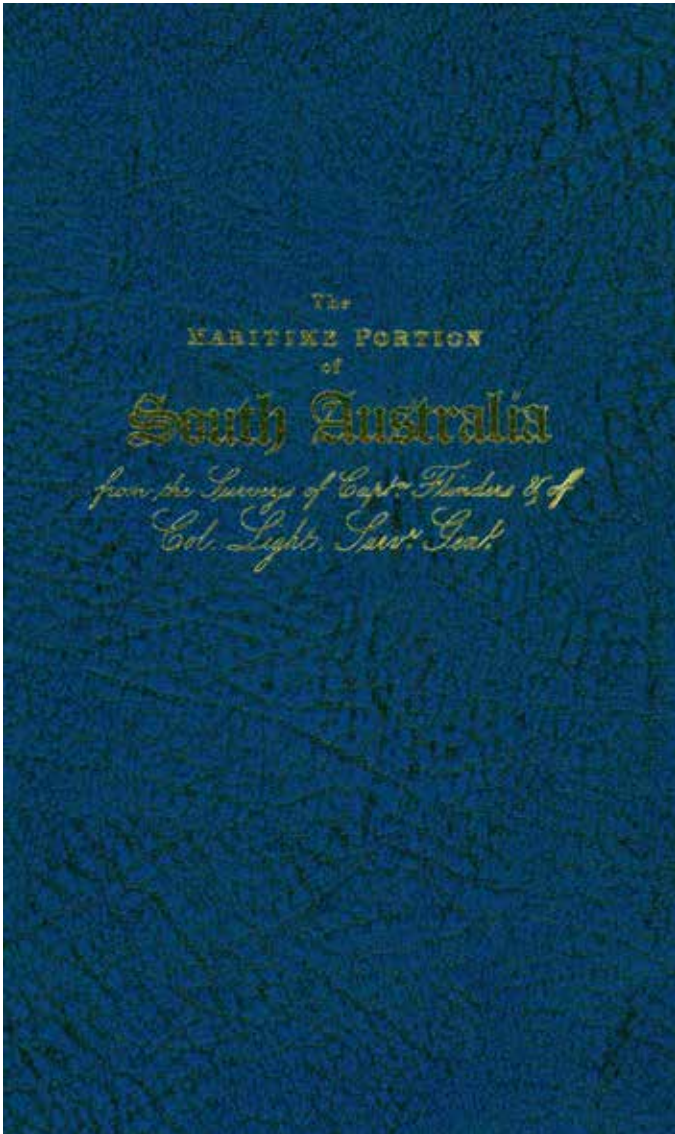
SOUTH AUSTRALIA.

[This the tall (portrait) version of this list. If you prefer the wide (landscape) version you can get it here: [Gaston Renard Short List No. 298 - Landscape Version](#)]


- 1 **Angas, George French. SOUTH AUSTRALIA ILLUSTRATED.** Impl. folio, First Edition; pp. [2](colour-illustrated lithographed title, dated 1846, verso blank), [2](typeset title-page dated 1847, verso blank), [2](calligraphic litho-engraved Dedication to Queen Adelaide, verso blank), [iii]-iv(List of Subscribers), [4](Preface & General Remarks on the Aboriginal Inhabitants of South Australia); 60 superb hand-coloured litho plates, each with facing leaf of descriptive text (Plate 27 with 2 leaves); finely bound in half green morocco with marbled sides, with matching fitted slipcase by Aquarius; (small, unobtrusive stamp of the Zoological Society almost invisibly erased from two early leaves and present on a third; a few leaves with the faintest browning of extreme margins only); an exceptionally fine, unusually clean copy, the colours brilliant & full, with no sign of fading; rare. London; Thomas M'Lean; 1846-47. ****A most attractive copy, both externally and internally, and one of the two outstanding substantial collections of early coloured views of Australia (the other being Joseph Lycett's Views in Australia, 1824-5), the work contains 41 fine topographical views (on 37 plates), of various parts of South Australia, 19 plates of the Aboriginal inhabitants, their dwellings and artefacts, 3 plates of insects and one of South Australian botany. A new species of Kangaroo is shown on one of the plates. The work is of great importance as a contemporary record of South Australia for, as the Author states in his Preface, "With the hope of preserving time and life-like records of men and scenes, so quickly passing away, I have endeavoured by pictorial representation, to describe the most interesting and peculiar features of South Australia and its Aboriginal inhabitants. I have devoted my time and powers entirely to the accomplishment of this task, visiting all portions of the Colony, and making myself conversant with the manners and habits of native tribes whose existence is unknown to the world". The information portrayed on the Aborigines is particularly valuable. Two of the plates are by S. T. Gill - the view of Adelaide and that showing the Departure of Captain Sturt, August 1844, on the Central Australian Expedition - these are particularly fine early views of the city.* #14526 **A\$45,000.00**




- 2 **Arrowsmith, John. THE MARITIME PORTION OF SOUTH AUSTRALIA**
from the Surveys of Captn. Flinders & of Col. Light, Survr. Genl. Facsimile Edition;
folding coloured map, 520 by 425 mm approx.; original textured papered boards,
gilt; a fine copy. Hampstead Gardens; Austaprint; 1978. ****First published in 1838.*
#46185 **A\$25.00**



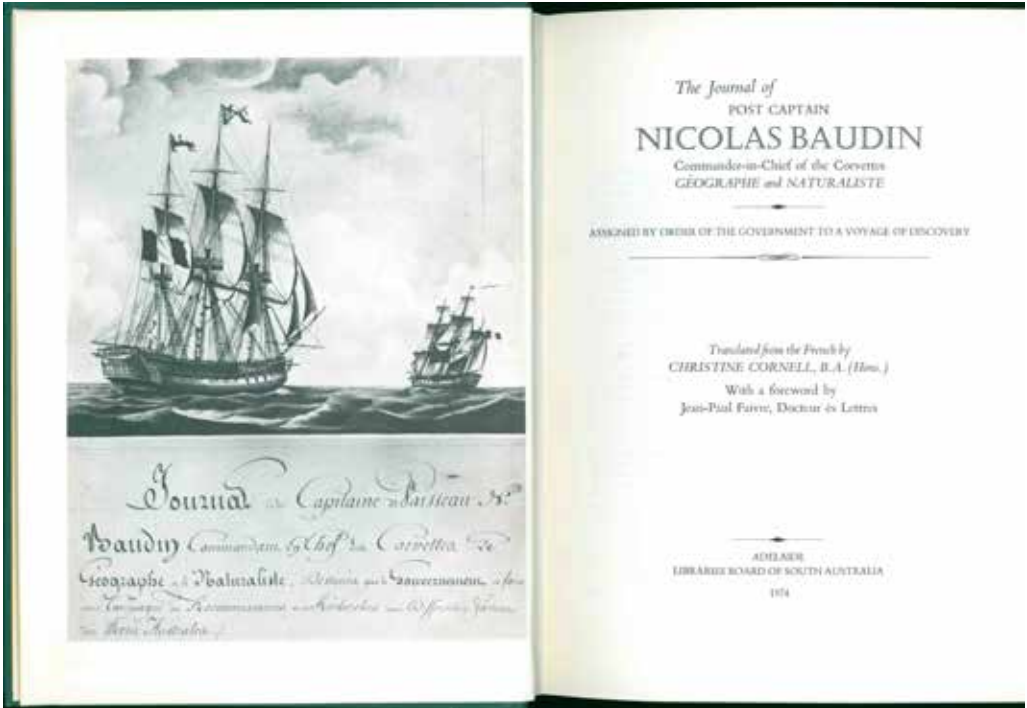
- 3 **Auhl, Ian. BURRA AND DISTRICT.** A Pictorial Memoir. Cr. 4to, Second (?) Edition; pp. 216; 332 illustrations, chronology, Errata (on inside rear endpaper); original slick illustrated boards; a fine copy. (South Australia); Investigator Press Pty. Limited; (1992). ****First published in 1977(?).* #22776 **A\$30.00**



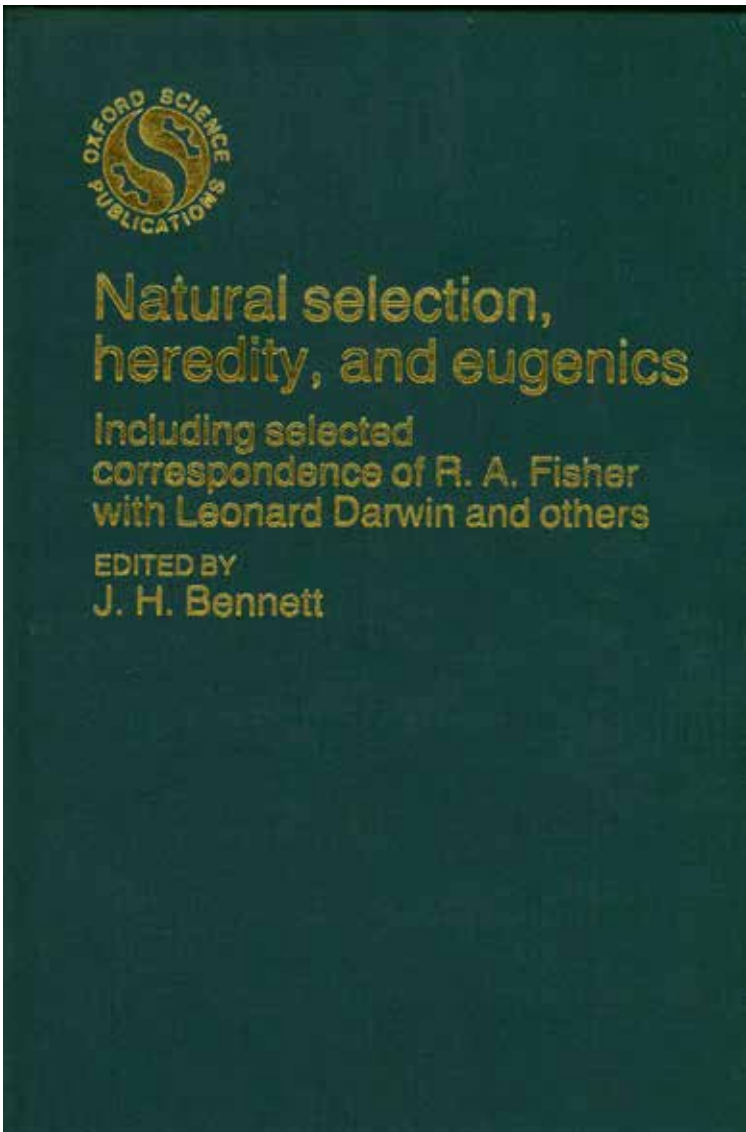
- 4 **Baillie, P. J. PORT LINCOLN AND DISTRICT.** A Pictorial History. Cr. 4to, First Edition; pp. 168; numerous illustrations, chronology; original cloth, gilt; (neat inscription on endpaper); a fine copy in dustwrapper. (Blackwood); Lynton Publications Pty. Limited; (1978). #27560 **A\$35.00**




- 5 **Baudin, Nicolas. THE JOURNAL OF POST CAPTAIN NICOLAS BAUDIN,** Commander-in-Chief of the Corvettes Geographe and Naturaliste. Assigned by Order of the Government to a Voyage of Discovery. Translated from the French by Christine Cornell, B.A. (Hons.). Med. 4to, First Edition; pp. xxii, 610(last blank); 2 maps, frontispiece, 8 appendices, index; original cloth (lower corner bumped; otherwise a fine, clean copy). Adelaide; Libraries Board of South Australia; 1974.
****The first publication in any language of Baudin's Journal.* #723 **A\$110.00**




- 6 **Bennett, J. H.;** Edited, with an introduction by. **NATURAL SELECTION, HEREDITY, AND EUGENICS.** Including selected correspondence of R. A. Fisher with Leonard Darwin and others. Med. 8vo, First Edition; pp. x, 306, [4] (blank); 4 appendices, references, name index, subject index; original buckram, gilt; a nice copy. Oxford; Clarendon Press; 1983. ****Oxford Science Publications. The Editor was Professor of Genetics at the University of Adelaide, South Australia.* #66744 **A\$45.00**



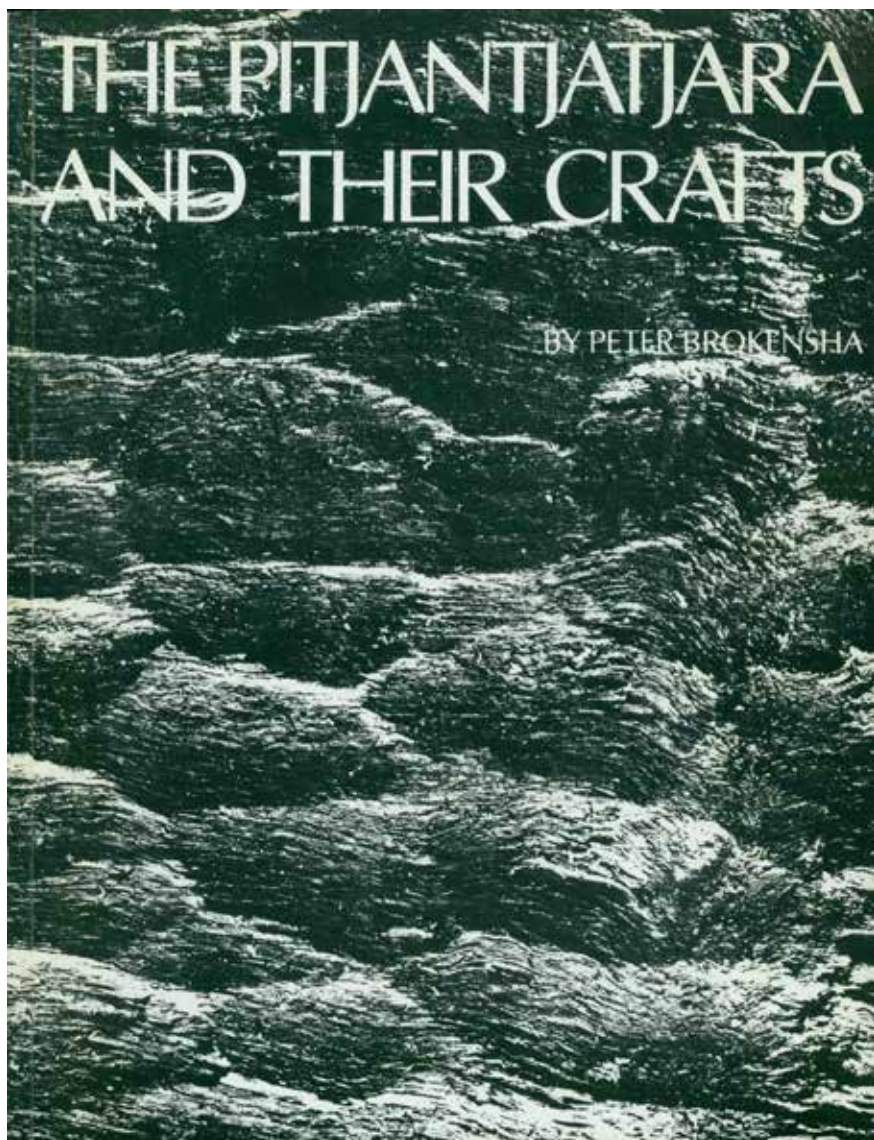
- 7 **Bergin, Tom. IN THE STEPS OF BURKE & WILLS.** Med. 8vo, First Edition; pp. 140(last blank); 6 full-page coloured maps, 20 coloured plates (including 5 double-page), 3 full-page & 2 other b/w. illustrations; original papered boards; (some light pencilled lines in margins); a very good copy in dustwrapper. (Sydney; A.B.C.); [1981]. #11116 **A\$25.00**



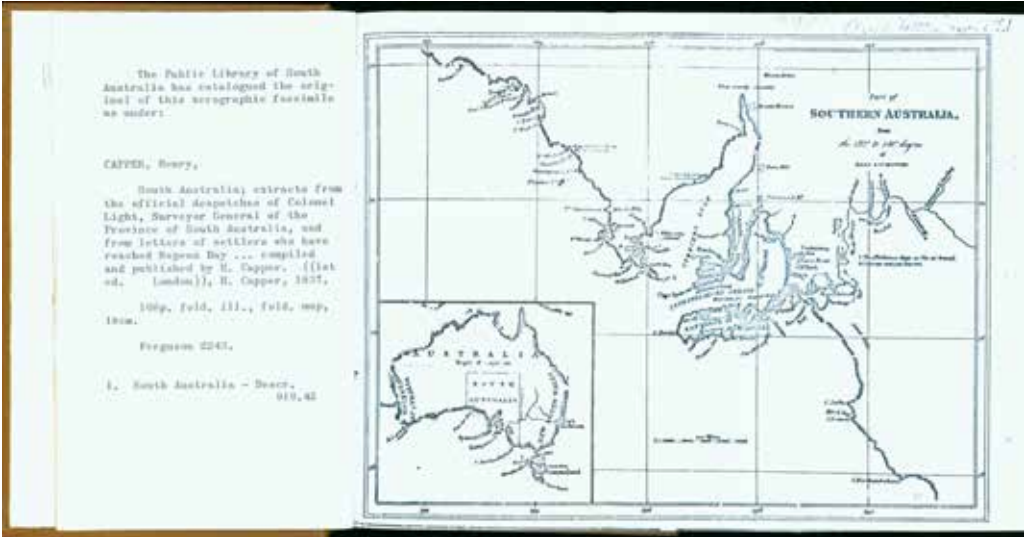
- 8 **Bolam, A. G. THE TRANS-AUSTRALIAN WONDERLAND.** With an Introduction by I. M. Crawford. Facsimile Edition; pp. [viii], [x], [11]-134, [2]; folding map, 39 illustrations on 23 plates; original vinyl; a fine copy in dustwrapper. (Nedlands; University of Western Australia Press; 1978). ****Facsimile of the sixth edition of 1927.* #20 **A\$35.00**



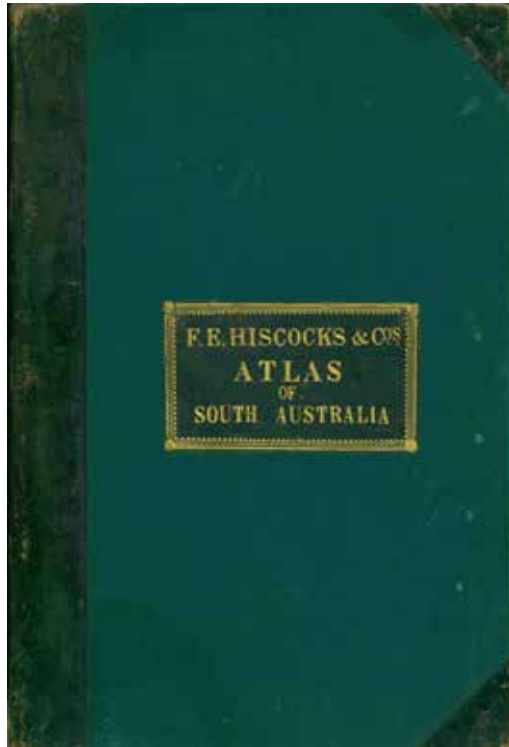
- 9 **Brokensha, Peter. THE PITJANTJATJARA AND THEIR CRAFTS.**
4to, Third Impression; pp. 72(plus text on inside rear wrapper); full-page map,
numerous illustrations, several figures, references; original stiff wrappers; a very
good copy. [North Sydney; The Aboriginal Arts Board, Australia Council; 1987].
#67763 **A\$60.00**




10 **Capper, Henry: SOUTH AUSTRALIA.** Extracts from the Official Despatches of Colonel Light, Surveyor General of the Province of South Australia, and from Letters of Settlers who have reached Nepean Bay, with a description of the position, soil, climate, constitution, government, etc. of the province; The Proceedings of the South Australian Company; And a variety of useful and authentic information intended to point out the Superior Advantages of the Settlement To the intending Emigrant, accompanied by a View of Rapid Bay and a Map of the Province. Compiled and published by H. Capper, Sold by W. Watling, 409, Strand; Mr. Gliddon, South Australian Agent, 3, Austin Friars; and by all Booksellers. Price Eighteenpence. 1837. Cr. 8vo, Facsimile Edition; pp. [ii], [ii], 108 (pagination irregular); folding map, folding plan, table of ships; original vinyl; a fine copy; very scarce. [Adelaide; Public Library of South Australia; 1962]. ****Australiana Facsimile Editions No. 16: only 49 copies were printed.* #38452 **A\$125.00**



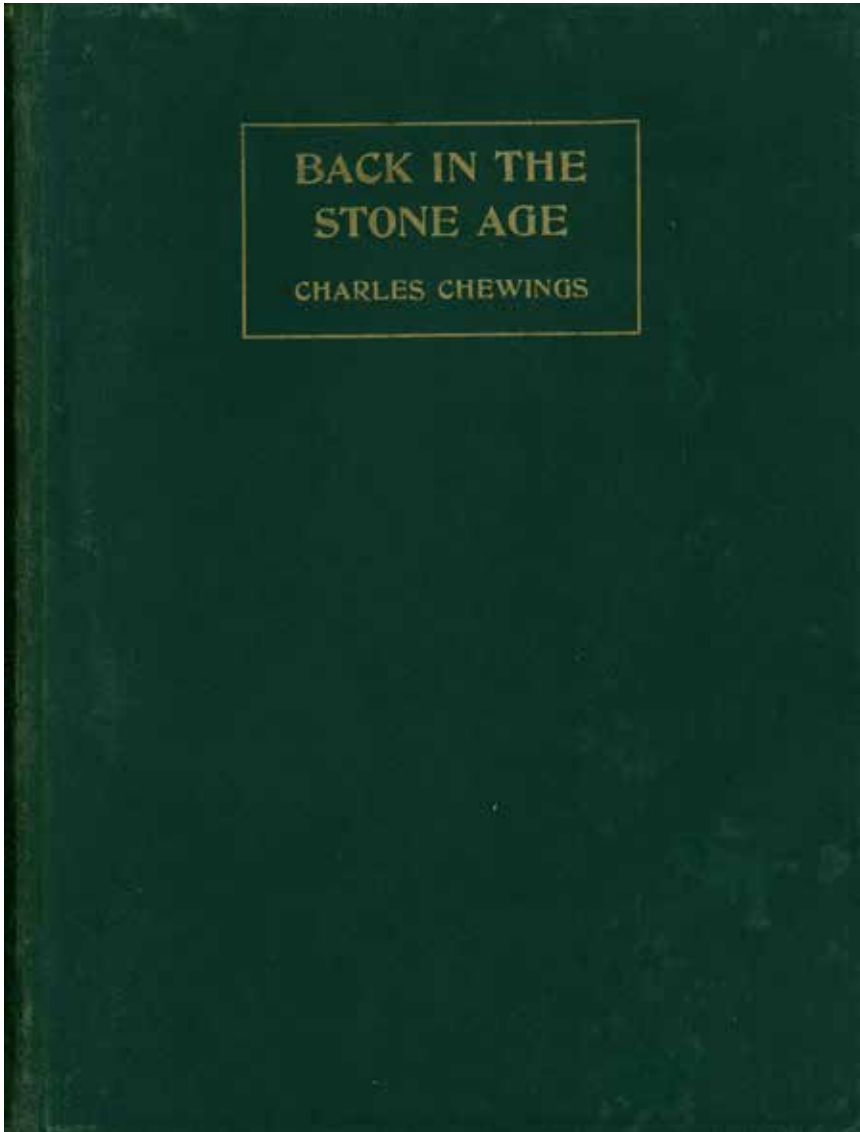
- 11 **Carroll, F. S. THE NEW COUNTIES, HUNDREDS, & DISTRICT ATLAS OF SOUTH AUSTRALIA AND NORTHERN TERRITORY, 1876.** Together with Map of South Australia, indicating Roads, Distances, relative position of Counties, &c., &c. Showing — All Boroughs, Post-towns, Villages, Hamlets, Road Boards, Roads, Railways, Rivers, Lakes, Creeks, Mountains, Stations, the Area of County and Station, (the Names, Occupiers, Grazing capabilities and Area of each), the Population of each Town in the Colony, Height of Mountains; Length, Rise, and Fall of Rivers, the quantity of Cereals and Green Crops, Hay, Wine, &c., produced in the different localities, and all the Geographical, Geological, and Physiological matter obtained from the most authentic sources. Compiled by F. S. Carroll. The Maps are compiled from the very latest plans in the Lands Department, by the kind permission of G. W. Goyder, Esq., Surveyor General. The Statistical Matter is furnished by the Government Statist, J. Boothby, Esq. This Atlas is the first of the kind ever produced in the colony, and will be thoroughly authentic to date of publication; it will be found eminently useful to the Merchant and Squatter as a Work of Reference, and with the Schoolmaster or Man of Family as the best means extant of furnishing the rising generation of the Colony with a thorough geographical knowledge of South Australia and the Northern Territory. To His Excellency Sir Anthony Musgrave, K.C.M.G., &c., Governor and Commander-in-Chief of the Province of South Australia, This Atlas is, with His Excellency's permission, Respectfully Dedicated, by His Excellency's Most Obedient Servant, the Proprietors, F. E. Hiscocks & Co. Demy folio, First Edition; pp. [ii](title, verso index), 24(misnumbered 20); large folding coloured map of South Australia, 25 double-page coloured maps of the city of Adelaide, counties and districts; original half calf with patterned cloth sides, gilt title-panel on front board; (boards a little warped; the large general map with short splits and tears, but sound; some minor marginal staining); a very good, sound copy; rare. Adelaide; Published E. S. Wigg & Son; 1876. ****Ferguson 7981 and 7982 (collation in error). The text is closely set and contains a vast quantity of useful and detailed information on the state of the colony. The plates were printed in colours by F. W. Niven, Ballarat, the letterpress probably done in Adelaide. This atlas is of considerably greater rarity than Hiscocks' similar atlas of Victoria published two years earlier.* #53872 **A\$2750.00**




- 12 **Chapman, Gifford D. KANGAROO ISLAND SHIPWRECKS:** An Account of the Ships and Cutters wrecked around Kangaroo Island. Cr. 4to; Second Impression; pp. viii, 108; endpaper maps, 84 illustrations (some full-page), indices; original wrappers; a fine copy. (Canberra); Roebuck; (1973). ****Signed by the Author.*
#34462 **A\$30.00**



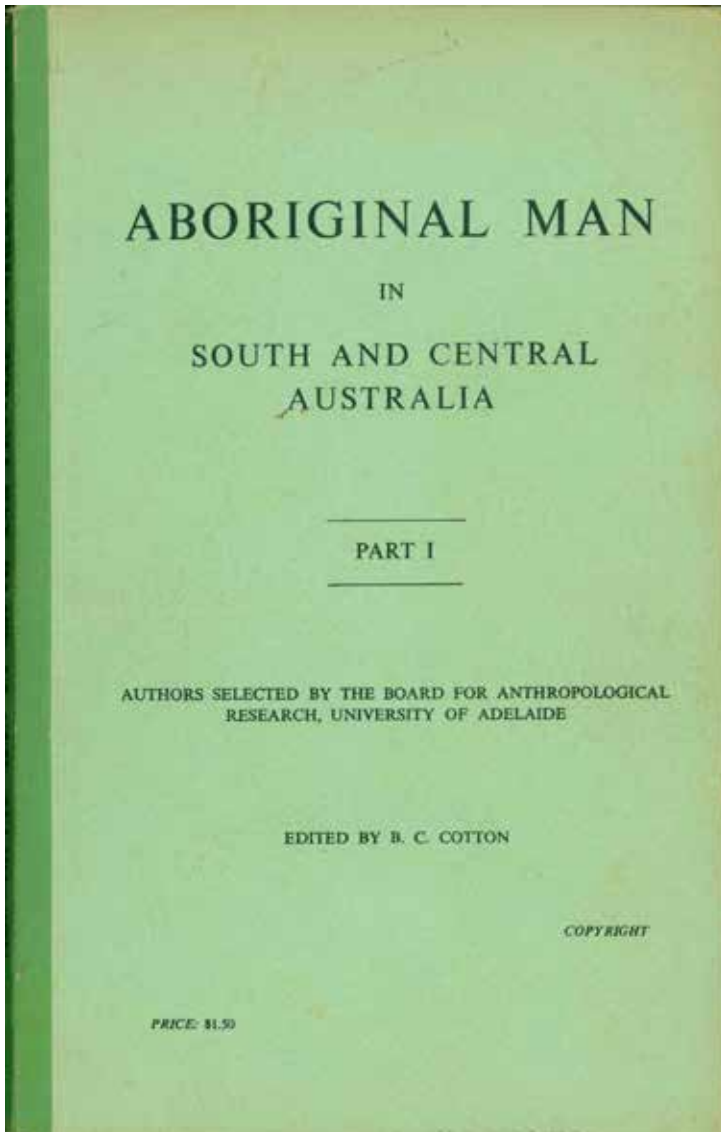
- 13 **Chewings, Charles.** **BACK IN THE STONE AGE.** The Natives of Central Australia. Small cr. 4to, First Edition; pp. xxii, 162; endpaper map, 23 plates; index; original cloth (worn; internally very good); very scarce. Sydney; Angus & Robertson Limited; 1936. #8823 **A\$165.00**



- 14 Colwell, Max. **THE JOURNEY OF BURKE AND WILLS.** Demy 4to, Second Edition; pp. 152; full-page map, numerous double-page & full-page illustrations, both coloured & b/w. (over 180 in all, some never before published, & including natural history drawings by Ludwig Becker), index; original papered boards; a fine copy in dustwrapper. Sydney; Lansdowne Press; (1985). ****First published by Paul Hamlyn in 1971.* #67662 **A\$50.00**

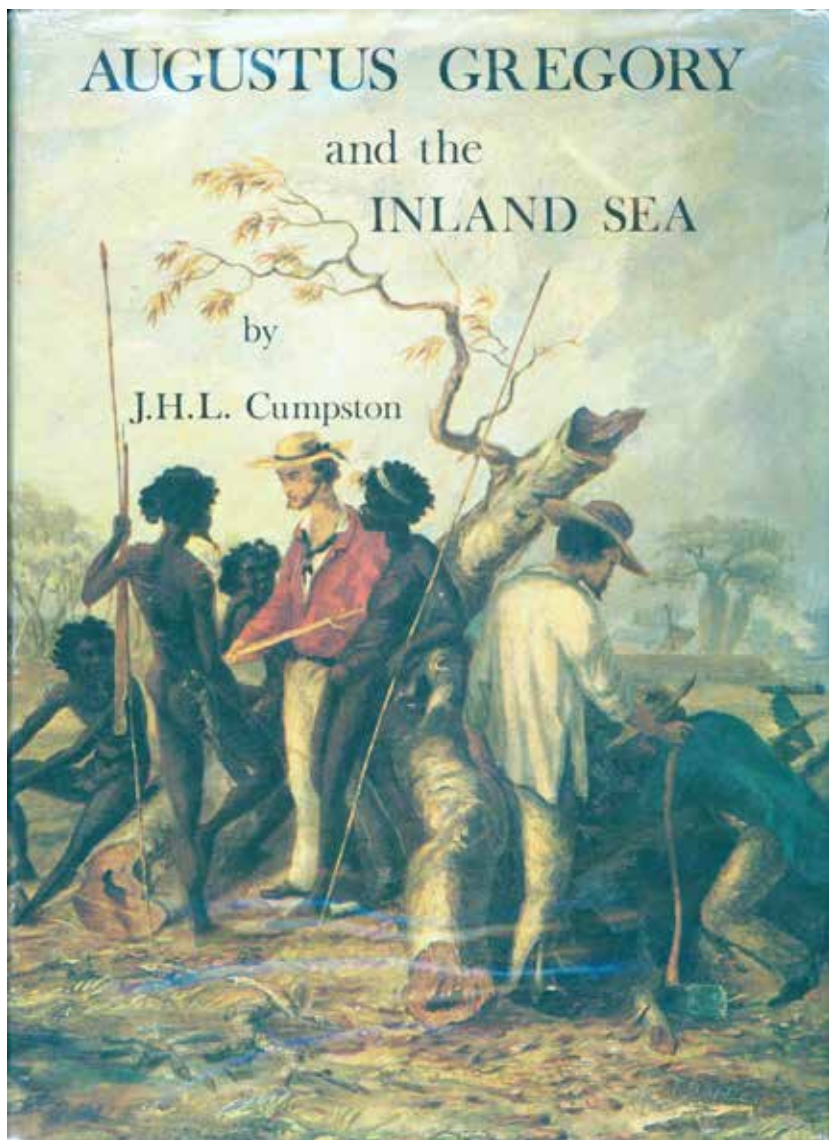


- 15 **Cotton, B. C.;** Edited by. **ABORIGINAL MAN IN SOUTH AND CENTRAL AUSTRALIA.** Part I. Authors selected by the Board for Anthropological Research, University of Adelaide. Roy. 8vo, First Edition; pp. 220, [4](last 3 blank); 2 coloured plates, numerous figures, glossary, references; original stiff wrappers; scarce. Adelaide; British Science Guild Handbooks Committee; 1966. ****Handbook of the Flora and Fauna of South Australia, issued by the South Australian Branch of the British Science Guild Handbooks Committee and published by favour of the Honourable the Premier F. H. Walsh, Esq., M.P.* #51432 **A\$85.00**

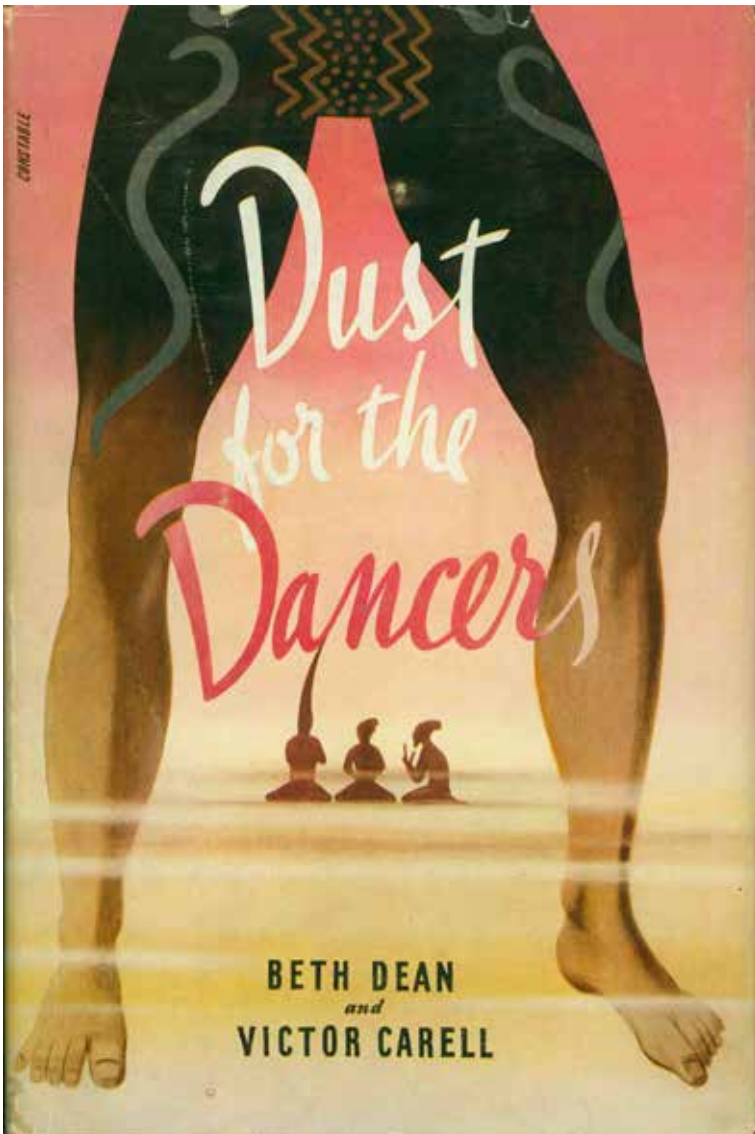


16 Cumpston, J. H. L. **AUGUSTUS GREGORY AND THE INLAND SEA.**

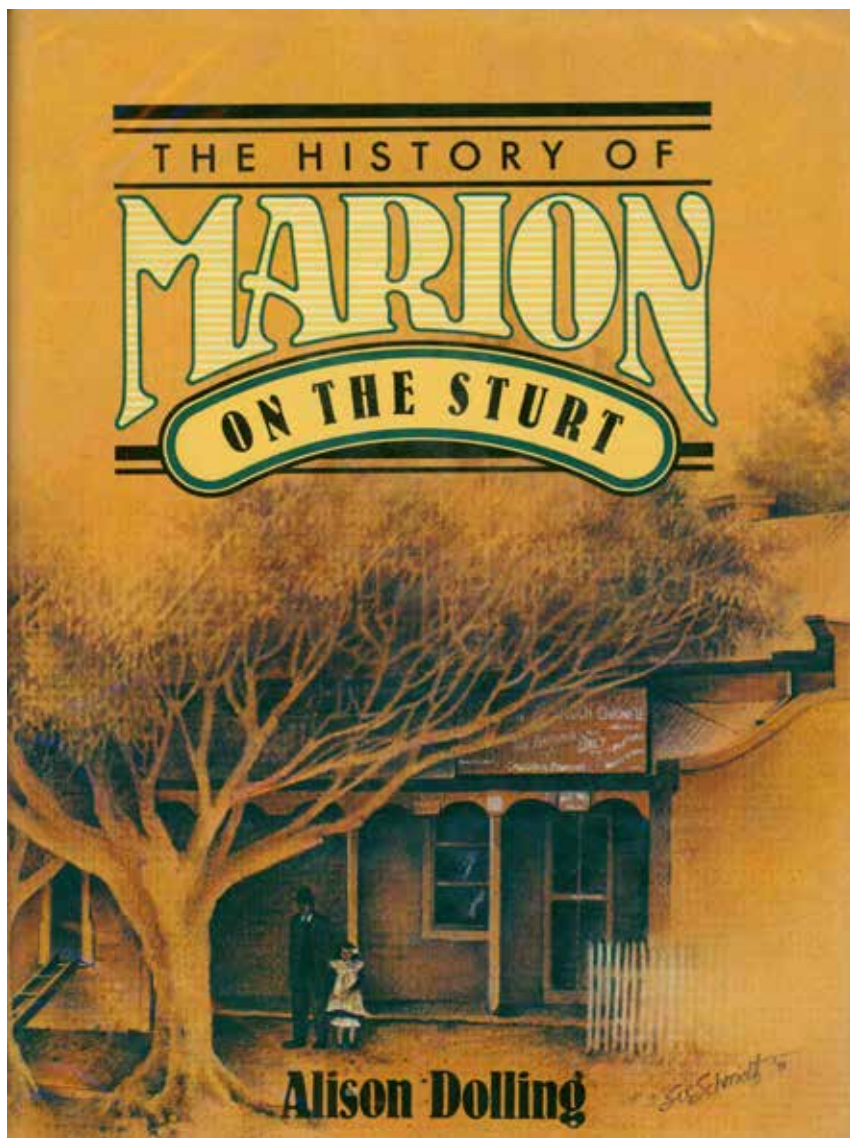
Super roy. 8vo, First Edition; pp. viii, 130, [13](maps), 131-147(last blank); 57 illustrations on 28 plates, several other maps & illustrations in text, appendices, abbreviations, references, indices; original pictorial boards; a fine copy in dustwrapper. (Canberra); Roebuck; (1972). #56 **A\$75.00**



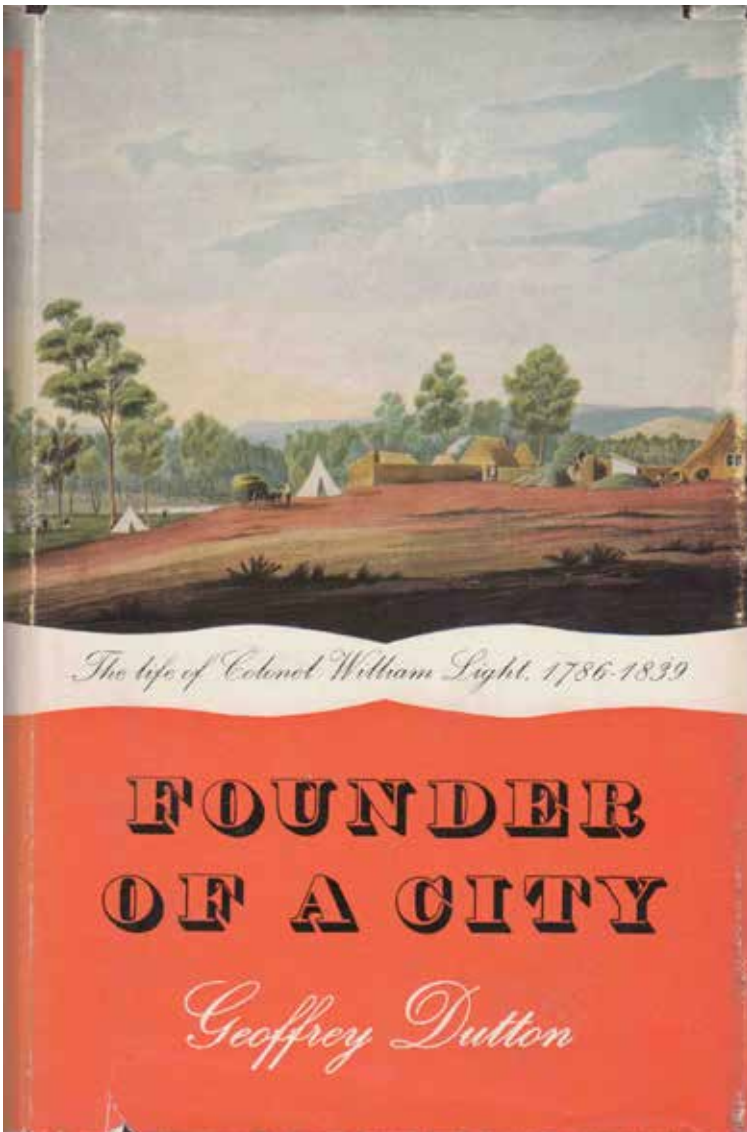
- 17 **Dean, Beth and Carell, Victor. DUST FOR THE DANCERS.** Med. 8vo, First Edition; pp. x, 214; endpaper maps, 4 coloured plates, 16 b/w. plates, glossary; a very good copy in worn dustwrapper (a slight waterstain to rear of dustwrapper and bottom of rear board only). Sydney; Ure Smith; (1955). #51100 **A\$50.00**




- 18 **Dolling, Alison.** **THE HISTORY OF MARION ON THE STURT.** The Story of a Changing Landscape and its People. Commissioned by The City of Marion. Cr. 4to, First Edition; pp. xvi, 400 (last 3 blank); endpaper map, full-page coloured Coat of Arms, numerous b/w. illustrations, references, bibliography, 2 appendices, index; original papered boards; a fine copy in dustwrapper. Frewville, South Australia; Peacock Publications; (1981). #22779 **A\$35.00**




- 19 **Dutton, Geoffrey. FOUNDER OF A CITY.** The Life of Colonel William Light, first Surveyor-General of the Colony of South Australia: Founder of Adelaide, 1786-1839. First Edition; pp. xvi, 324(last blank); portrait frontispiece, 2 endpaper maps, 8 plates, notes, bibliography, index; original cloth; a fine copy in slightly torn dustwrapper; scarce. Melbourne; F. W. Cheshire; 1960. #49961 **A\$65.00**



- 20 **Dutton, Geoffrey. *FOUNDER OF A CITY*.** The Life of Colonel William Light, first Surveyor-General of the Colony of South Australia: Founder of Adelaide, 1786-1839. Third Edition; pp. xvi, 324(last blank); 2 endpaper maps, 3 full-page maps, 8 plates, notes, bibliography, index; original papered boards; a fine copy in dustwrapper. (Adelaide); Rigby; (1984). #22750 **A\$30.00**



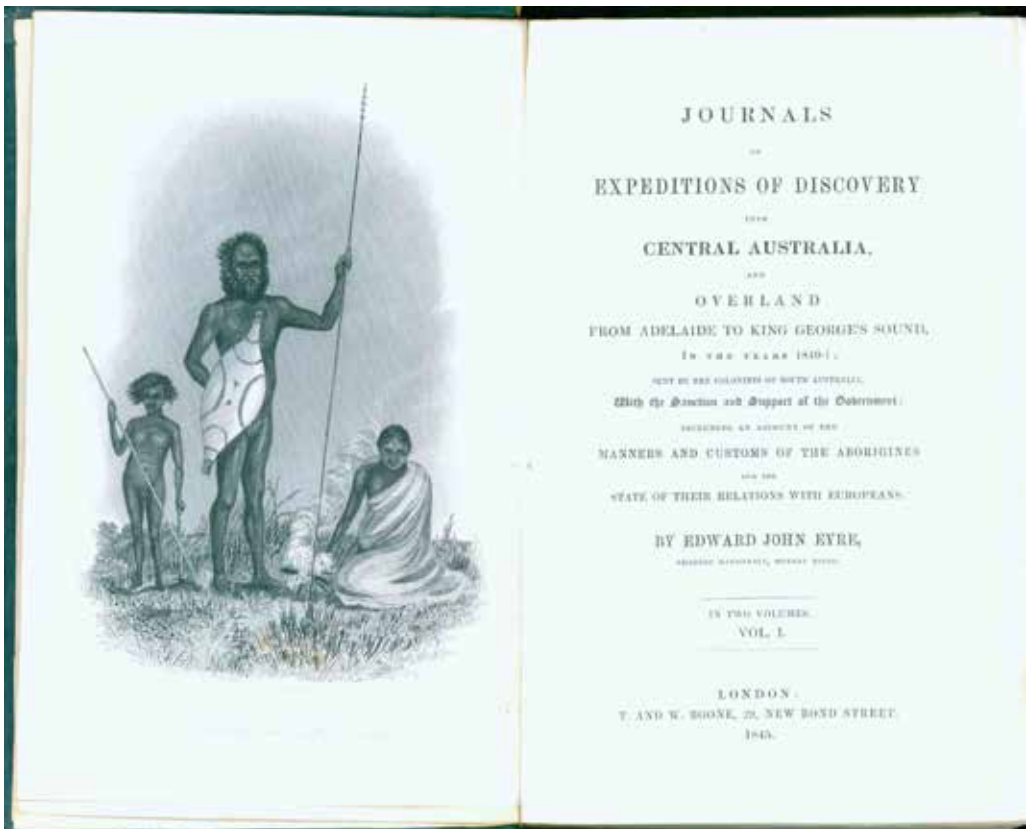
- 21 **Elkin, A. P. ABORIGINAL MEN OF HIGH DEGREE.** Second Edition, Second Impression; pp. xxiv, 188(last 3 blank); endpaper & 2 other maps, notes, index; a very good copy in dustwrapper. (St. Lucia); University of Queensland Press; (1980). #57758 **A\$65.00**



- 22 Ellis, R. W. **ABORIGINAL CULTURE IN SOUTH AUSTRALIA.** Pp. 12; 2 full-page maps, 8 coloured plates, references.; original illustrated wrappers; a fine copy. [Adelaide; Government Printer; 1978]. ****Extract from "S.A. Year Book, 1978"*. #30523 **A\$15.00**




- 23 **Eyre, Edward John**; Resident Magistrate, Murray River. **JOURNALS OF EXPEDITIONS OF DISCOVERY INTO CENTRAL AUSTRALIA**, and Overland from Adelaide to King George's Sound in the Years 1840-1; sent by the Colonists of South Australia, with the Sanction and Support of the Government: Including an Account of the Manners and Customs of the Aborigines and the State of their Relations with Europeans. London: T. and W. Boone; 29; New Bond Street. 1845. 2 vols., demy 8vo, First Edition; Vol. I, pp. [ii](inserted adv. dated May, 1845, for Stokes (F. 4406) in preparation), xviii, [ii](recto List of Plates, verso adv. for Hodgkinson (F. 4067) lately published), 448, 4(inserted adv. for Grey (F. 3228), Mitchell (2nd Edition, F. 2811) and other works); 5 steel engravings (by G. Hamilton, E. Gill and J. Neil, including a portrait of Wylie) and 6 lithographs of natural history subjects, appendices (natural history, by J. E. Gray, Dr. Richardson, Adam White, John Gould & others); Vol. II, pp. [iv](inserted adv.), vi, 512, 8(inserted adv., undated, various of Boone's publications); 5 steel engraved views by G. Hamilton, J. Neil and E. Gill, and 6 engraved plates of aboriginal weapons, artefacts, etc.; 2 text illustrations, 4 tables (3 of Aboriginal languages & dialectical comparisons); uncut in the original blind-stamped blue-green ribbed cloth, spines gilt; (both vols. neatly rebacked with roan, with original backstrips preserved); a very nice, clean set, but lacking the two folding maps as often. London; T. and W. Boone; 1845. ****Ferguson 4031 (incorrectly describing it as royal 8vo); Wantrup 133a. Pages 145-512 in Volume II consist of "Manners and Customs of the Aborigines of Australia", a substantial and important early contribution to the literature on the Aborigines.* #44468 **A\$1250.00**

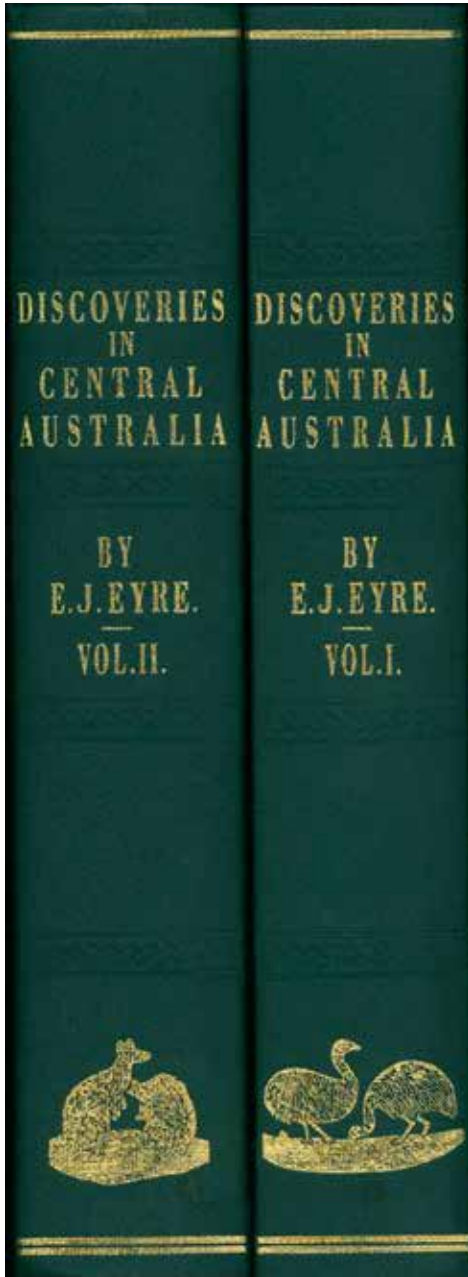


24 Eyre, Edward John. **JOURNALS OF EXPEDITIONS OF DISCOVERY INTO CENTRAL AUSTRALIA**, and Overland from Adelaide to King George's Sound in the Years 1840-1; sent by the Colonists of South Australia, with the Sanction and Support of the Government: Including an Account of the Manners and Customs of the Aborigines and the State of their Relations with Europeans. 2 vols., Facsimile Edition; Vol. I, pp. [ii], xx, 448; folding map (in pocket), 5 plates from steel engravings (by G. Hamilton, E. Gill and J. Neil, including a portrait of Wylie) and 6 from lithographs of natural history subjects, 6 appendices (natural history, by J. E. Gray, Dr. Richardson, Adam White, John Gould & others); Vol. II, pp. [ii], vi, 512; large partially coloured folding map (in pocket), 5 plates from steel engraved views by G. Hamilton, J. Neil and E. Gill, and 6 of aboriginal weapons, artefacts, etc.; 2 text illustrations, 4 tables (3 of Aboriginal languages & dialectical comparisons); original vinyl; (top and fore-edges dyed); a very good set; scarce. Adelaide; Libraries Board of South Australia; 1964. ****Australiana Facsimile Editions No. 7 (981 sets printed including a 1967 reprint of about 500 copies). First published, T. & W. Boone, 1845, see Ferguson 4031. Pages 145-512 in Volume II consist of "Manners and Customs of the Aborigines of Australia", a substantial and important early contribution to the literature on the Aborigines.* #14610

A\$450.00



- 25 Eyre, Edward John; Resident Magistrate, Murray River. **JOURNALS OF EXPEDITIONS OF DISCOVERY INTO CENTRAL AUSTRALIA**, and Overland from Adelaide to King George's Sound in the Years 1840-1; sent by the Colonists of South Australia, with the Sanction and Support of the Government: Including an Account of the Manners and Customs of the Aborigines and the State of their Relations with Europeans. 2 vols., demy 8vo, 2nd facsimile edition; Vol. I, pp. [x](introduction by Valmai Hankel, President of the Friends), [ii](original inserted



advertisements dated July, 1845, for Stokes (F. 4406) in preparation), xviii, [ii](recto List of Plates, verso adv. for Hodgkinson (F. 4067) lately published), 448, 4(original inserted adv. for Grey (F. 3228), Mitchell (2nd Edn., F. 2811) and other works), [2](blank); 2 folding maps (in pocket), 5 steel engravings (by G. Hamilton, E. Gill and J. Neil, including a portrait of Wylie) and 6 lithographs of natural history subjects, appendices (natural history, by J. E. Gray, Dr. Richardson, Adam White, John Gould & others); Vol. II, pp. [ii], [iv](inserted adv.), vi, 512, 8(inserted adv., undated, various of Boone's publications), [2](blank); 5 steel engraved views by G. Hamilton, J. Neil and E. Gill, and 6 engraved plates of aboriginal weapons, artefacts, etc.; 2 text illusts., 4 tables (3 of Aboriginal languages & dialectical comparisons); original blind-stamped cloth, spines gilt; a fine set. London: T. & W. Boone, 29, New Bond Street. 1845. Adelaide; Friends of the State Library of South Australia; 1997.

****Pages 145-512 in Volume II consist of "Manners and Customs of the Aborigines of Australia", a substantial and important early contribution to the literature on the Aborigines. This facsimile edition is limited to 600 copies. Australiana Facsimile Editions No. 213. This facsimile is of superior quality to that done by the South Australian Library in 1964 (now scarce). #56454 A\$375.00*

26 [Freeman, Ivy]. **THE HISTORY OF TUMBY BAY AND DISTRICT.**

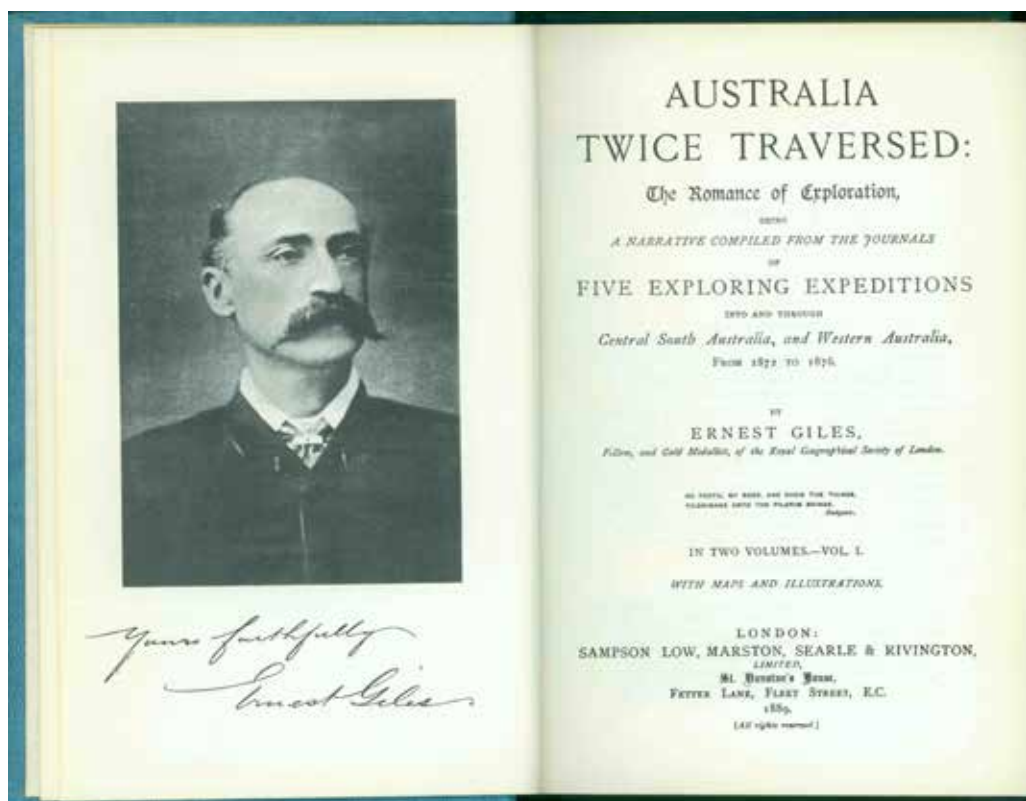
These records have been collected to commemorate seventy-five years of declaration of local government of the Tumby Bay District Council. Cr. 4to, First Edition; pp. xiv, 290; numerous illustrations & a few maps, index; original papered boards; a fine copy. [Adelaide?]; The District Council of Tumby Bay; 1981. #30535 **A\$40.00**



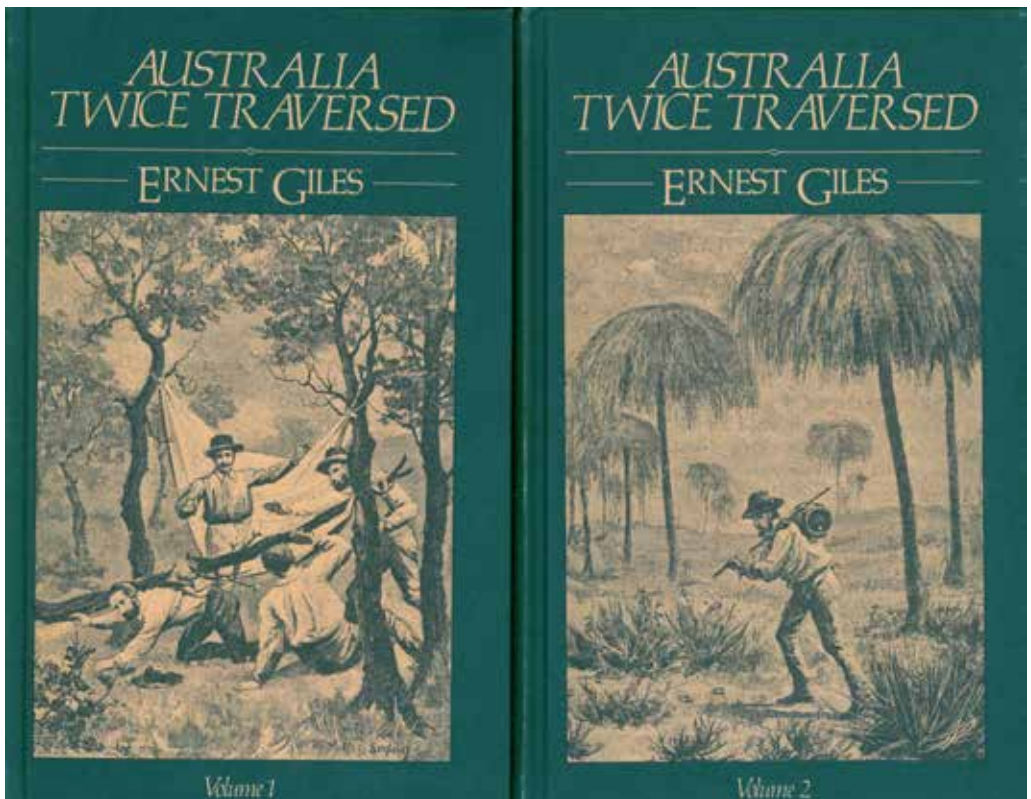
*The History of
Tumby Bay and District*

*Seventy Five Years of Local Government
1906-1981*

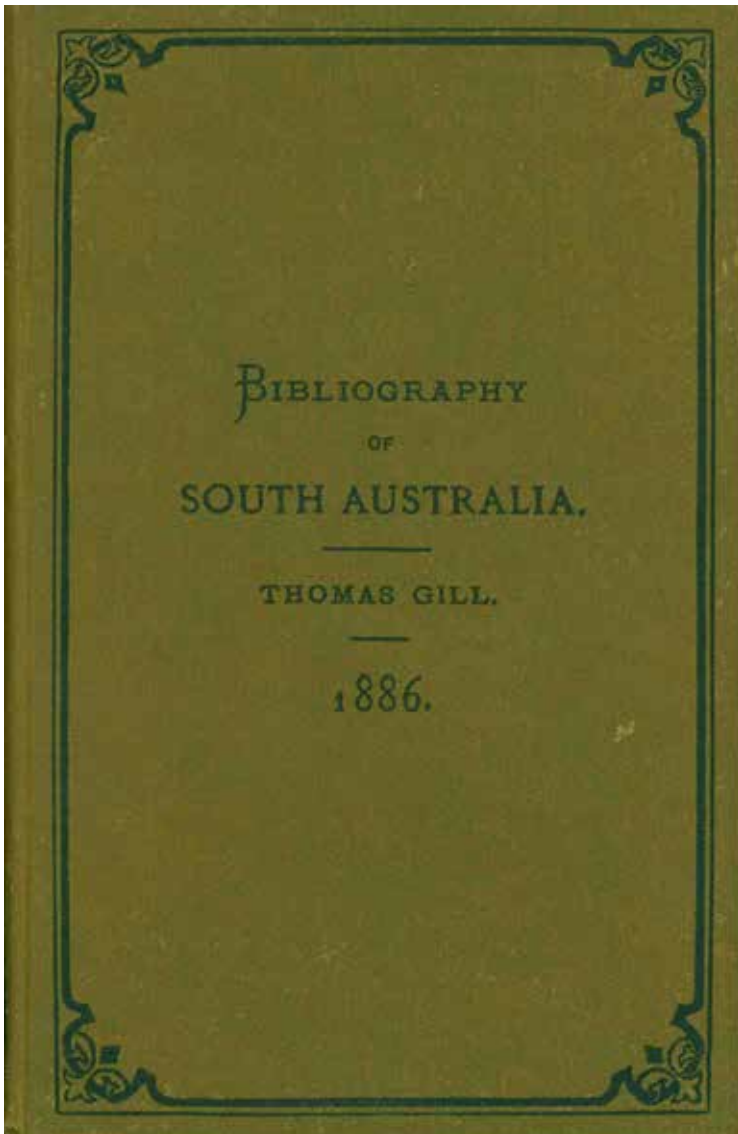
- 27 **Giles, Ernest. AUSTRALIA TWICE TRAVERSED:** The Romance of Exploration, being a Narrative Compiled from the Journals of Five Exploring Expeditions into and through Central South Australia, and Western Australia, from 1872 to 1876. 2 vols., Facsimile Edition; Vol. I, pp. [ii], lx, 320; 3 folding maps (partially coloured), 11 plates, 11 text illustrations; Vol. II, pp. [ii], xii, 364; 3 folding maps (partially coloured), 10 plates, 13 text illustrations, botanical appendix of plants collected and arranged by Baron von Mueller, index to each vol.; original vinyl; (name of former owner on front endpapers); a nice set. [Adelaide; Libraries Board of South Australia; 1964]. ****Australiana Facsimile Editions No. 13 (619 sets printed)*. First published London, Sampson Low, 1889. #6477 **AS\$450.00**




- 28 **Giles, Ernest. AUSTRALIA TWICE TRAVERSED:** The Romance of Exploration, Being a Narrative Compiled from the Journals of Five Exploring Expeditions into and through Central South Australia, and Western Australia, from 1872 to 1876. 2 vols., Facsimile Edition; Vol. I, pp. lx, 322(last 2 blank); 3 folding maps, 22 illustrations (11 full-page), index; Vol. II, pp. xii, 364(last blank); 3 folding maps, 23 illustrations (10 full-page), appendix, index; original illustrated papered boards; (slight offsetting of a few pp. in Vol. I); a fine set. No modern imprint [Sydney; Doubleday Australia; N.D. 1979]. ****Originally published 1889; see Ferguson 9914.* #5027 **A\$250.00**



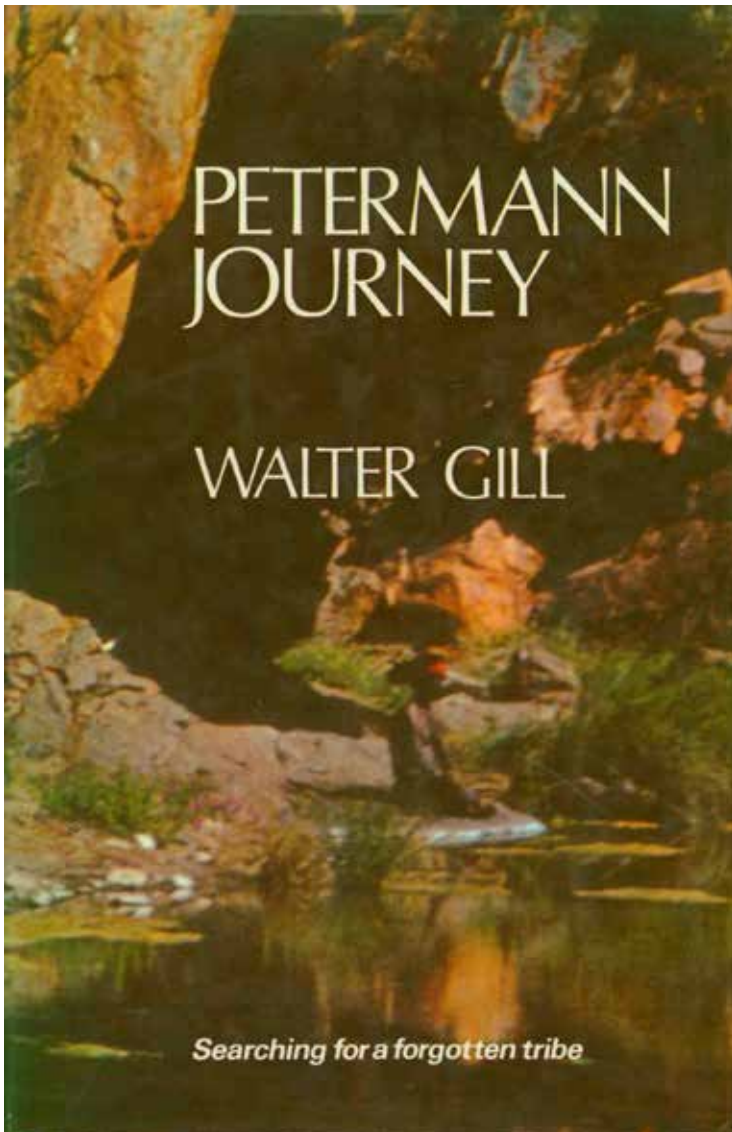
- 29 Gill, Thomas. **Colonial & Indian Exhibition, London 1886. BIBLIOGRAPHY OF SOUTH AUSTRALIA.** Compiled by Thomas Gill, Glen Osmond, 1886. First Edition; pp. [ii](attractive lithographed title), 118, [2](blank); 5 appendices, index; original cloth decorated in black; (an ancient inked addition to first page and ink marginal crosses on two subsequent early leaves); a nice copy; scarce. Adelaide; E. Spiller, Government Printer; 1886. ****Presentation copy from John Lane Mullins to St. Sophia's Library with label on front pastedown and pocket on rear endpaper, but no other markings. The Appendices include sections treating of Legal Publications, Colonial Pamphlets, Newspapers and Periodical Literature, Parliamentary and Official publications, Maps and Plans.* #34054 **A\$125.00**



30 Gill, Thomas. **BIBLIOGRAPHY OF SOUTH AUSTRALIA.** Facsimile Edition; pp. [ii], [ii], 118, [2](blank); appendices, index; original vinyl; a fine copy. [Adelaide; Libraries Board of South Australia; 1976]. ****Australiana Facsimile Editions No. 200 (518 copies printed). First published in 1886.* #31729 **A\$35.00**




- 31 Gill, Walter. **PETERMANN JOURNEY**. First U.K. Edition; pp. [viii], 184(last blank); endpaper maps, 16 plates; original papered boards; a very good copy in dustwrapper. London; Angus & Robertson (U.K.) Limited, Rigby Limited, Adelaide; (1968). ****R. S. Fox's copy with his bookplate.* #43027 **A\$95.00**



32 **Howitt, A. W. THE NATIVE TRIBES OF SOUTH-EAST AUSTRALIA.**

First Edition; pp. xx, [ii](Errata), 820(last blank); 10 maps (9 folding & 8 of these partially coloured), 58 figures & several text diagrams, folding table of Dieri Marriages & Descents, appendix, index; original gilt-decorated green cloth; entirely uncut; (title-page & following leaf slightly frayed at margin from careless opening; some mild browning of pp. 408/9); a very good copy; very scarce. London; Macmillan and Co., Limited; 1904. ****A notable explorer in his own right, not least for his involvement in the search for Burke and Wills, A. W. Howitt developed an interest in the Aborigines commencing with his explorations in Central Australia, culminating in this comprehensive and detailed work which includes material supplied by W. Baldwin Spencer and F. J. Gillen as well as many others, and much from his own explorations in Gippsland and elsewhere.* #67796

A\$850.00

- 33 **Keain, Maurice B. FROM WHERE THE BROUGHTON FLOWS.** A History of the Spalding District. Roy. 8vo, First Edition; pp. 214, [2](blank); several maps, numerous illustrations, appendix, bibliography, index; original papered boards; a fine copy in dustwrapper. Spalding and Mount Summit; Published at the request of the District Council of Spalding by Keain Publications; (1976). ****Signed by the author.* #38899 **A\$35.00**

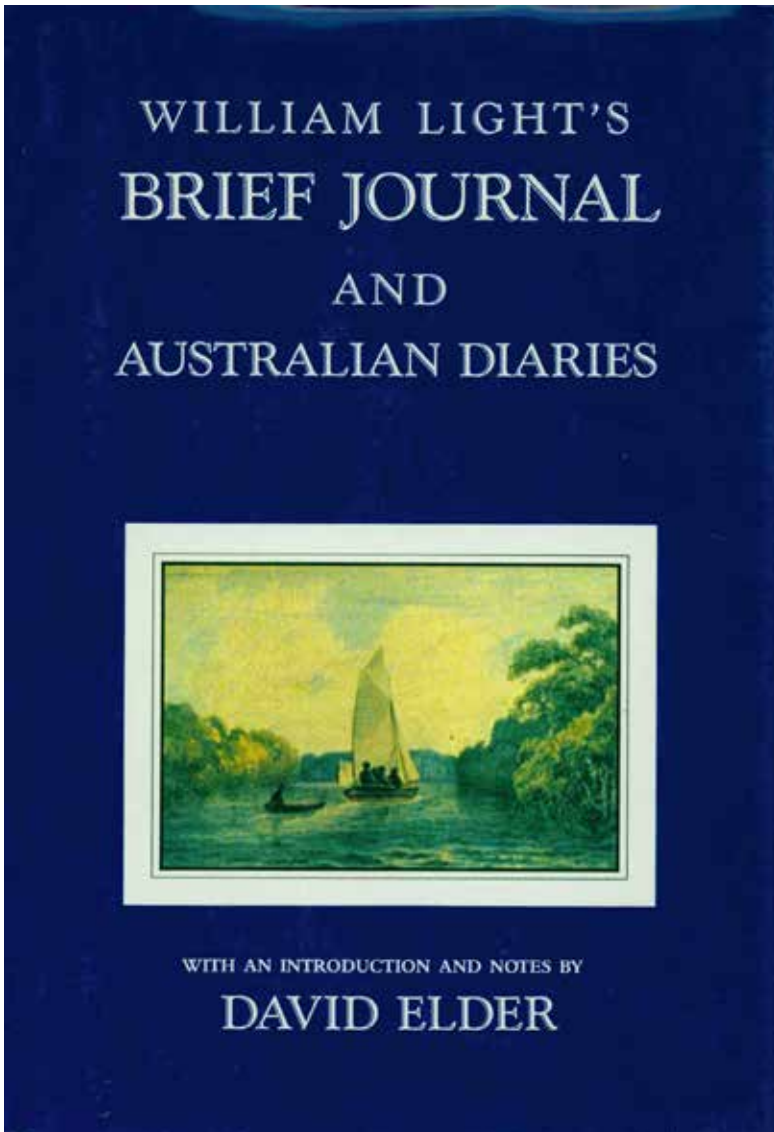
From where the Broughton Flows

A History of the
Spalding District

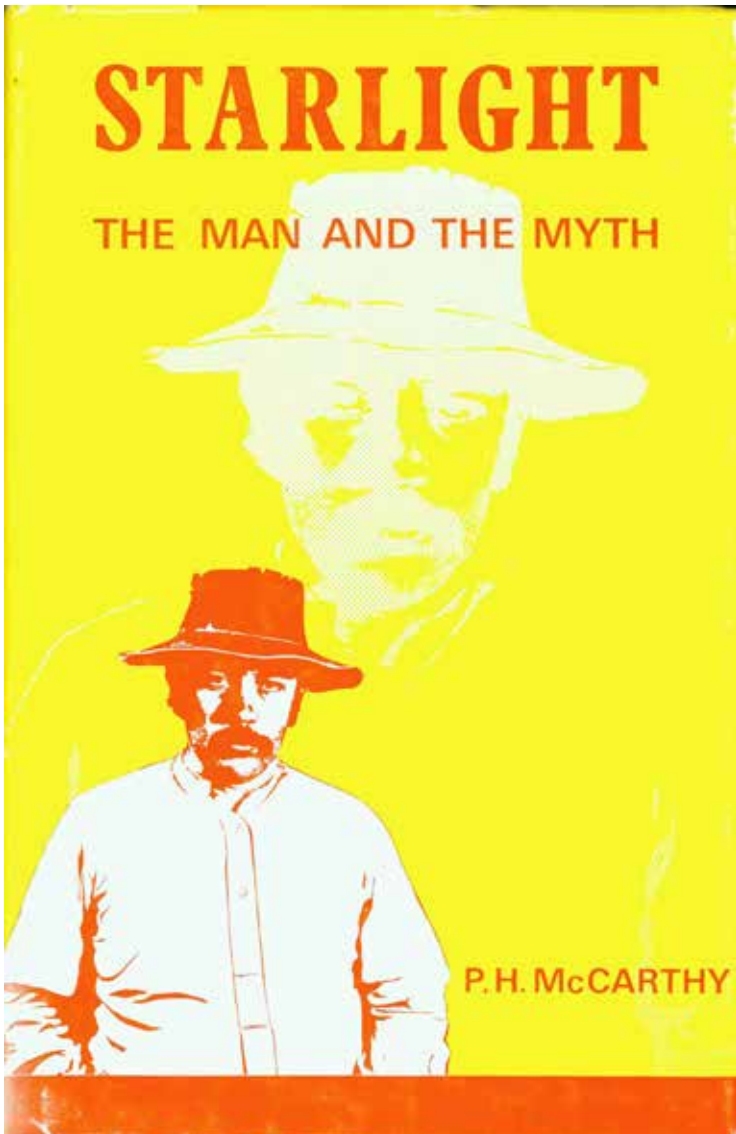


Maurice B. Keain

- 34 **Light, William:** **WILLIAM LIGHT'S BRIEF JOURNAL AND AUSTRALIAN DIARIES.** With an Introduction and Notes by David Elder. First Edition; pp. viii, 184; endpaper facsimiles of diary pages, 4 maps, 8 coloured plates, several illustrations in text, appendix, bibliography, notes, index; original grained papered boards; a fine copy in dustwrapper. Adelaide; Wakefield Press; 1984. #6531 **A\$30.00**




- 35 **McCarthy, P[atrack] H. **STARLIGHT:**** The Man and the Myth. First Edition; pp. [viii], 144(last blank); bibliographical notes, index; original papered boards; a fine copy in slightly rubbed dustwrapper; scarce. Melbourne; The Hawthorn Press; (1972). #43446 **A\$35.00**

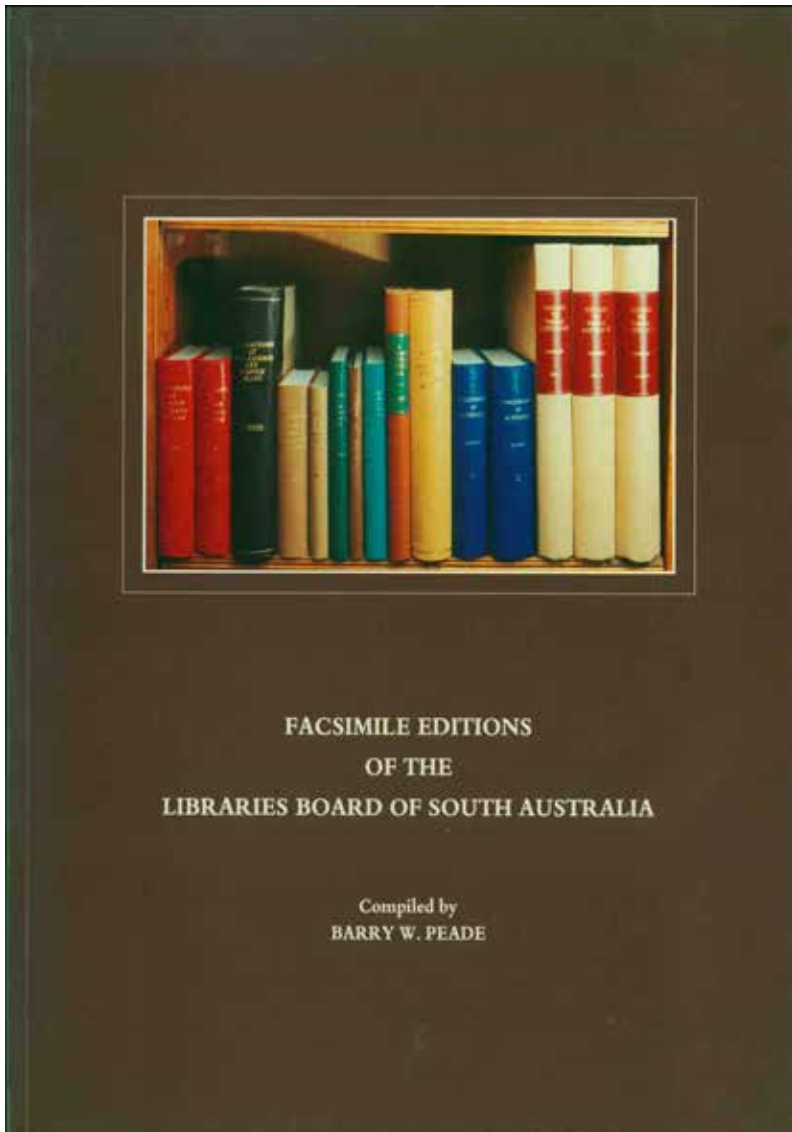


36 Mayo, M. P. **THE LIFE AND LETTERS OF COL. WILLIAM LIGHT.**

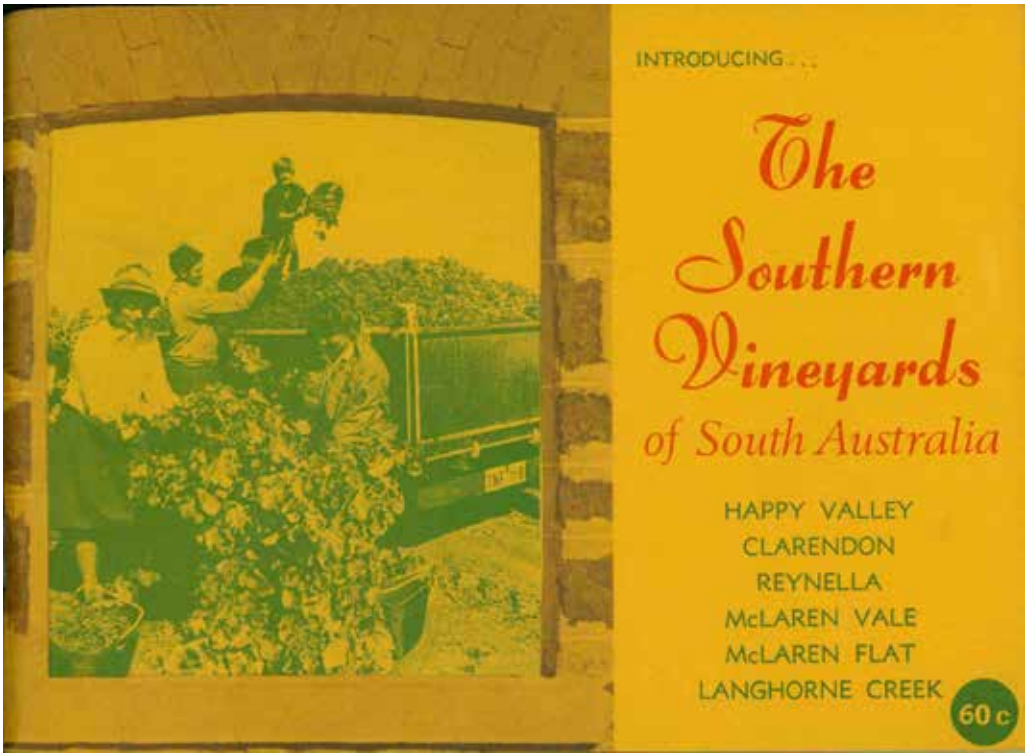
With a Foreword by A. Grenfell Price. First Edition; pp. xx, 264; frontispiece (self portrait) & 1 coloured plate (water-colour sketch by Light), several appendices, index; original cloth; a fine copy in slightly stained & repaired dustwrapper; scarce. Adelaide; F. W. Preece & Sons; 1937. ****Including his career during the Peninsular War and in Egypt.* #8368 **A\$85.00**



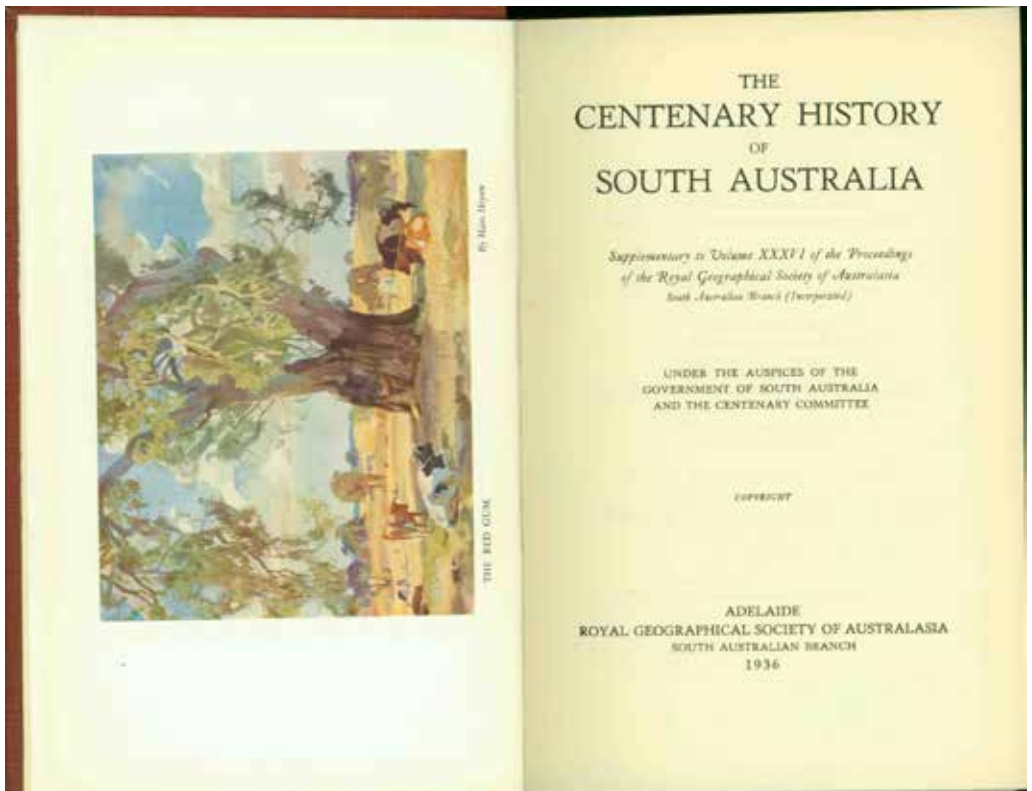
- 37 **Peade, Barry W.**; Compiled by. **A CHECKLIST OF FACSIMILE EDITIONS OF THE LIBRARIES BOARD OF SOUTH AUSTRALIA.** (South Australian, Australiana & Miscellaneous Editions). Edited and with an introduction by Valmai Hankel. F'cap folio, First Edition; pp. viii, 94, [2](blank); frontispiece, bibliography, glossary, index; original stiff pictorial wrappers; a nice copy. Adelaide; Libraries Board of South Australia; 1992. ****Limited edition of 300 numbered copies signed by Valmai Hankel. With interesting details of numbers printed (often surprisingly small) and other works planned but never completed. An essential reference for the facsimile collector.* #36473 **A\$85.00**



- 38 [Pilgrim, John; Designed by]. **Introducing... THE SOUTHERN VINEYARDS OF SOUTH AUSTRALIA.** Happy Valley, Clarendon, Reynella, McLaren Vale, McLaren Flat, Langhorne Creek. [Photography by Peter Finch, Reynella]. Oblong 8vo, First Edition; pp. 40; folding map (loosely inserted), numerous illustrations; original pictorial stiff wrappers; a fine copy. [Adelaide; McLaren Vale Winemakers Committee; 1972]. #67862 **A\$20.00**



- 39 [Price, A. Grenfell; and several others]. **THE CENTENARY HISTORY OF SOUTH AUSTRALIA.** Supplementary to Volume XXXVI of the Proceedings of the Royal Geographical Society of Australasia South Australian Branch (Incorporated). Under the Auspices of the Government of South Australia and the Centenary Committee. First Edition; pp. xxiv, 420; coloured frontispiece (by Hans Heysen), 3 folding maps, 40 b/w. plates, 26 text figures, bibliography, index; original cloth; a nice copy. Adelaide; Royal Geographical Society of Australasia; 1936. ****Including a chapter (and folding map) on Antarctic exploration by Douglas Mawson and other chapters on Australian exploration, the Aborigines, natural history, progress of science, agriculture, industry & government, etc.* #49926 **A\$95.00**



- 40 **Sexton, R. T. SHIPPING ARRIVALS AND DEPARTURES SOUTH AUSTRALIA 1627-1850.** A Guide for Genealogists and Maritime Historians. Cr. 4to, First Edition; pp. 272; 3 maps, 4 illustrations, appendix, ship index & person index; original stiff wrappers; a fine copy. (Ridgehaven, SA); Gould Books — Roebuck Society; (1990). #31717 **A\$35.00**

*Shipping Arrivals and
Departures
South Australia
1627 ~ 1850*

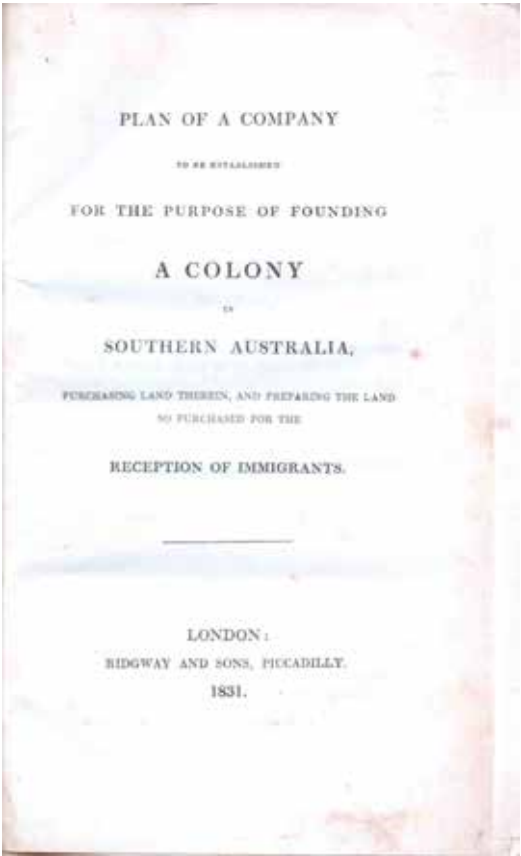


R.T. Sexton

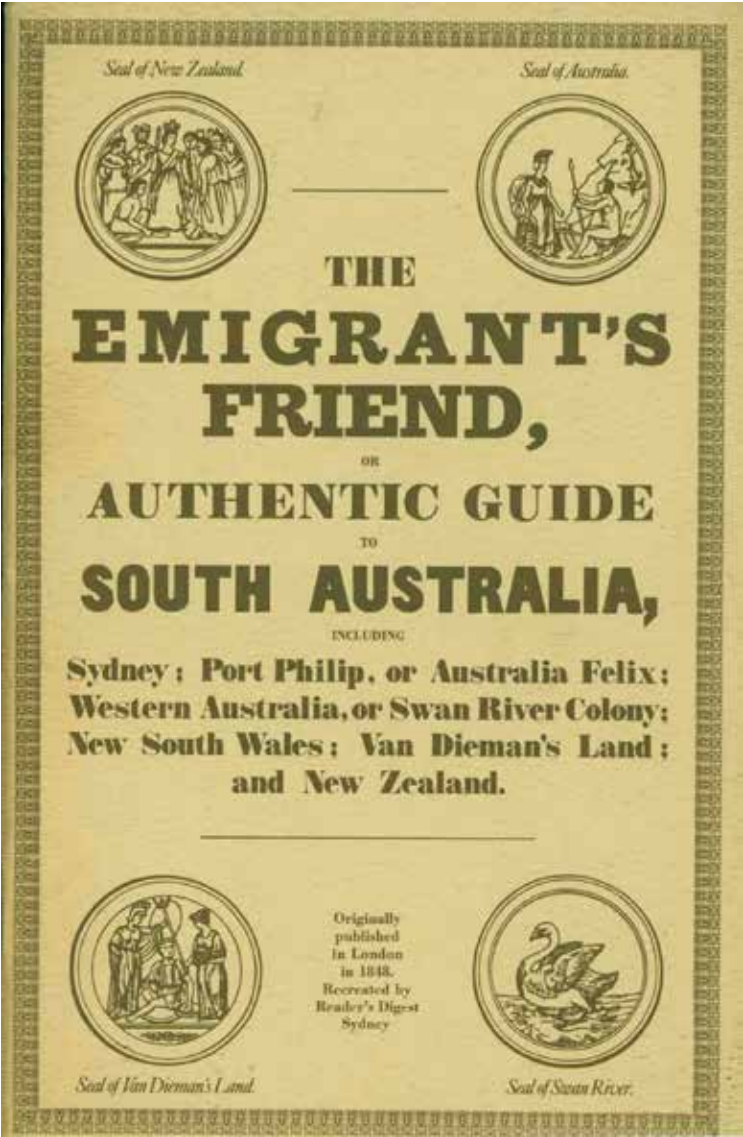
41 **South Australia: PLAN OF A COMPANY TO BE ESTABLISHED FOR THE PURPOSE OF FOUNDING A COLONY IN SOUTHERN AUSTRALIA,** purchasing Land therein, and

Preparing the Land so purchased for the Reception of Immigrants. London: Ridgway and Sons, Piccadilly. 1831. 8vo, First Edition; pp. 66(last blank), 67-74(Appendix); 3 delicately hand-coloured folding maps, appendix; old half calf, with marbled sides (spine a little rubbed; some foxing at end & a little elsewhere); a nice copy; rare. London; Ridgway and Sons; 1831. ****Ferguson 1473 (5 copies only). There are currently only ten copies listed in Australian libraries and two in the U.K. The book was reissued in the following year: this is equally rare. It is the foundation book for the colony of South Australia, containing proposals for the foundation of that colony along the lines propounded by Edward Gibbon Wakefield in 1829. The new colony is proposed for the area between 132 degrees and 141 degrees East on the south coast of Australia, together with the Islands on the coast and the work includes a brief historical account of Flinders' explorations followed by a detailed survey of the configuration and productive capacity of the country taken from information provided by Flinders, Baudin and King, together with reasoned speculations on the possibility of exports of various commodities from the proposed settlement, with comparisons of the situation at Hobart Town, Sydney, the failed settlement at Swan River and various places even further afield such as Virginia. The eight-page appendix is important in its own right, comprising the report of a sealing expedition in the Brig Governor Macquarrie made in 1819: "Report of a Voyage from Sydney to Kangaroo Island and of Observations made during a stay of seven months on, and near the island, by Captain Sutherland, who in the year 1819 was employed by some merchants of Sydney to command a vessel of 140 tons, expressly fitted out for the purpose of obtaining a cargo of salt and seal skins from Kangaroo Island. Captain Sutherland has been engaged for many years in the trade between England and New Holland, and lately commanded the ship Lang. He is now in London. Oct. 4th, 1831." This is amongst the earliest extended accounts of sealing activities on the south coast of Australia.* #17230

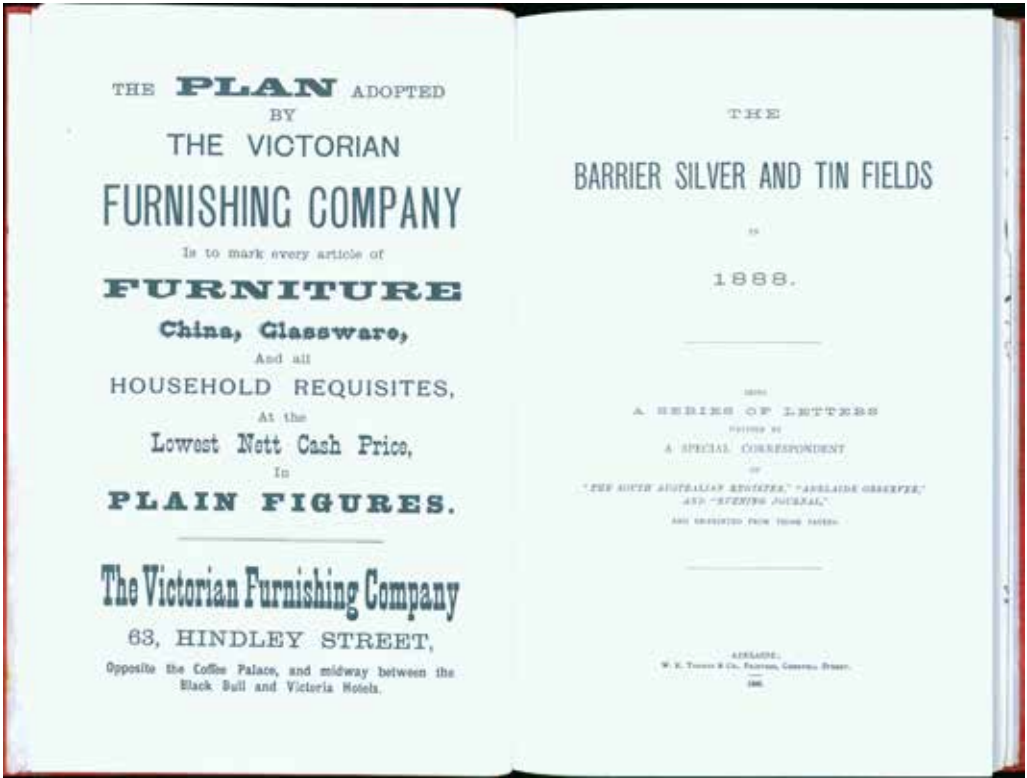
A\$12,500.00




- 42 **South Australia: THE EMIGRANT'S FRIEND, OR AUTHENTIC GUIDE TO SOUTH AUSTRALIA**, Including Sydney; Port Philip, or Australia Felix; Western Australia, or Swan River Colony; New South Wales; Van Diemen's Land; and New Zealand. London: J. Allen, Warwick Lane, Paternoster Row; D. Francis, Mile End Road. May be had of all Booksellers. 1848. F'cap 8vo, Facsimile Edition; pp. 40; original wrappers; (title & last leaf foxed); a very good copy. [Sydney; Reader's Digest Services Pty. Limited; 1974]. #39757 **A\$35.00**




43 **Special Correspondent, A.: THE BARRIER SILVER AND TIN FIELDS IN 1888.** Being a Series of Letters Written by a Special Correspondent of “The South Australian Register,” “Adelaide Observer,” and “Evening Journal,” and reprinted from those papers. Med. 8vo, Facsimile Edition; pp. [ii], [8](adv.), [4], 86, [28](adv.); folding map, index; original vinyl; a fine copy. [Adelaide; Libraries Board of South Australia; 1970]. ****An unnumbered volume in the Australiana Facsimile Editions series. 610 copies were printed. Originally published in 1888.*
#29091 A\$85.00



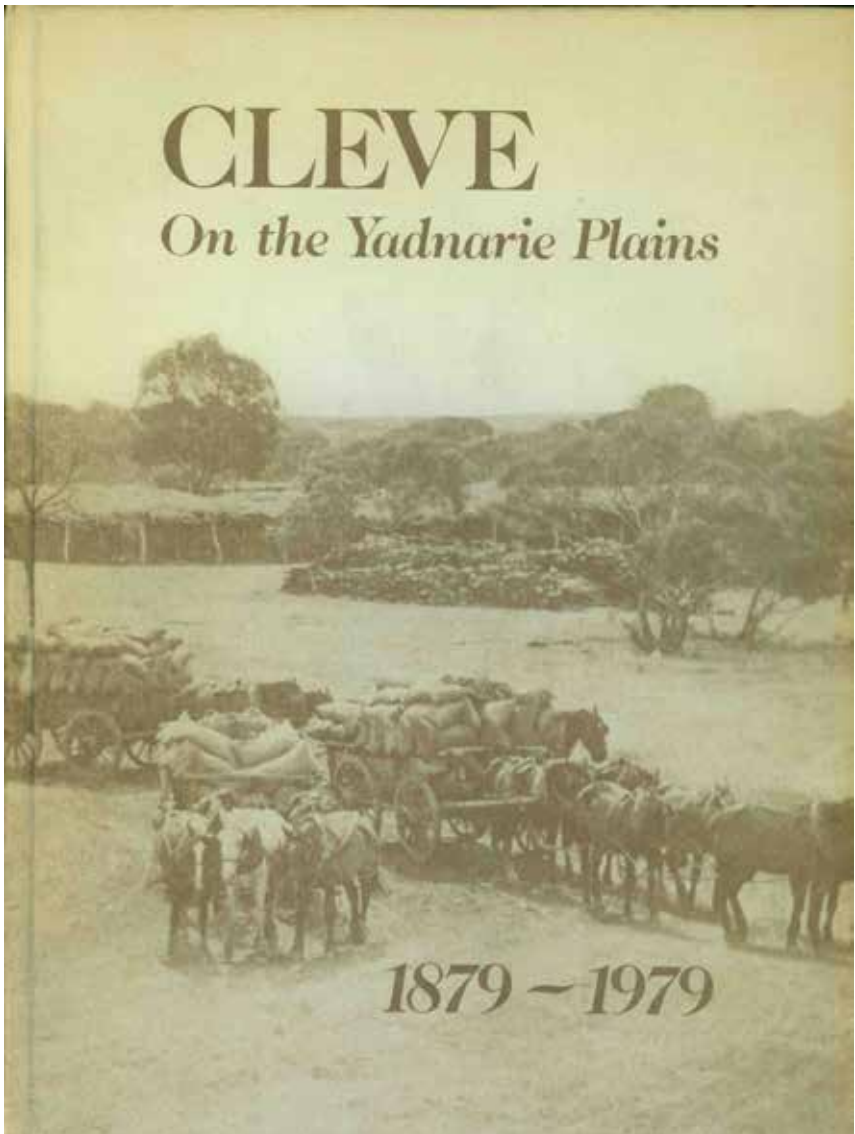
- 44 **Spencer, Baldwin and Gillen, F. J. THE NATIVE TRIBES OF CENTRAL AUSTRALIA.** Thick demy 8vo, First Edition; pp. xx, 672(last blank), 32(inserted adv. on thin paper dated 15.2.99); 2 coloured folding maps, 1 full-page & 1 text maps, 4 coloured folding plates, 128 photos. in text (30 full-page), 2 folding tables of descent, folding table of anthropological measurements, appendices, glossary (of native terms), Erratum slip, index; original olive green buckram (spine browned as usual; some foxing); a very good, entirely uncut copy; scarce. London; Macmillan and Co. Limited; 1899. ****This work has long been recognised as one of the great classics of Australian anthropology, and is the first by the two Authors.* #19174 **A\$650.00**



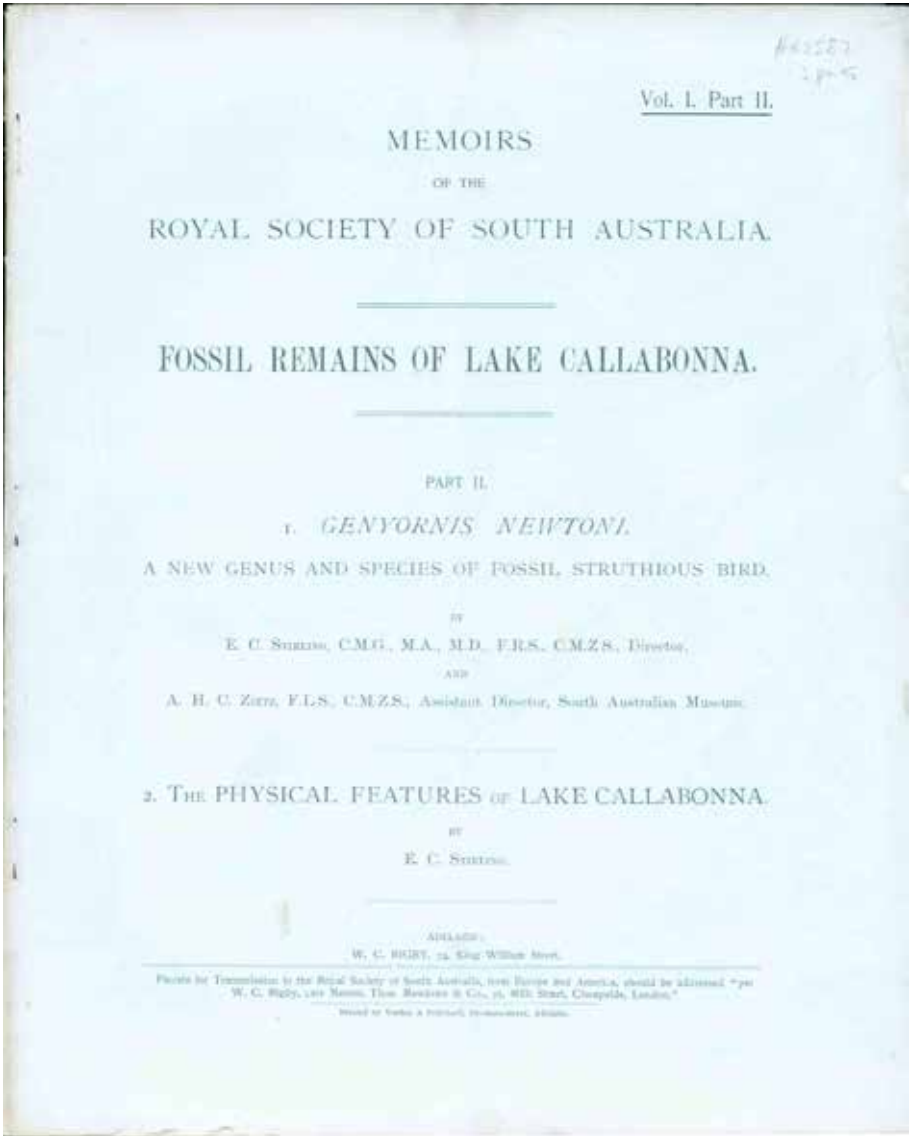
- 45 **Spencer, Baldwin and Gillen, F. J. THE NORTHERN TRIBES OF CENTRAL AUSTRALIA.** Thick demy 8vo, First Edition; pp. xxxvi, 784; folding map, 2 folding coloured plates, 315 photographs, including many full-page, folding tables of descent of the Warramunga & Mara tribes, folding anthropological table, glossary of native terms, appendices (including totem names); index; original cloth, gilt; entirely uncut & largely unopened; (rear cover flecked, but a very nice, clean copy); rare. London; Macmillan and Co., Limited; 1904. ****The scarcest of all Baldwin Spencer's monographs on the Australian Aborigines. This copy is a Presentation Copy with blind stamp on title and the signature of R. Kyffin Thomas on endpaper.* #8408 **A\$850.00**



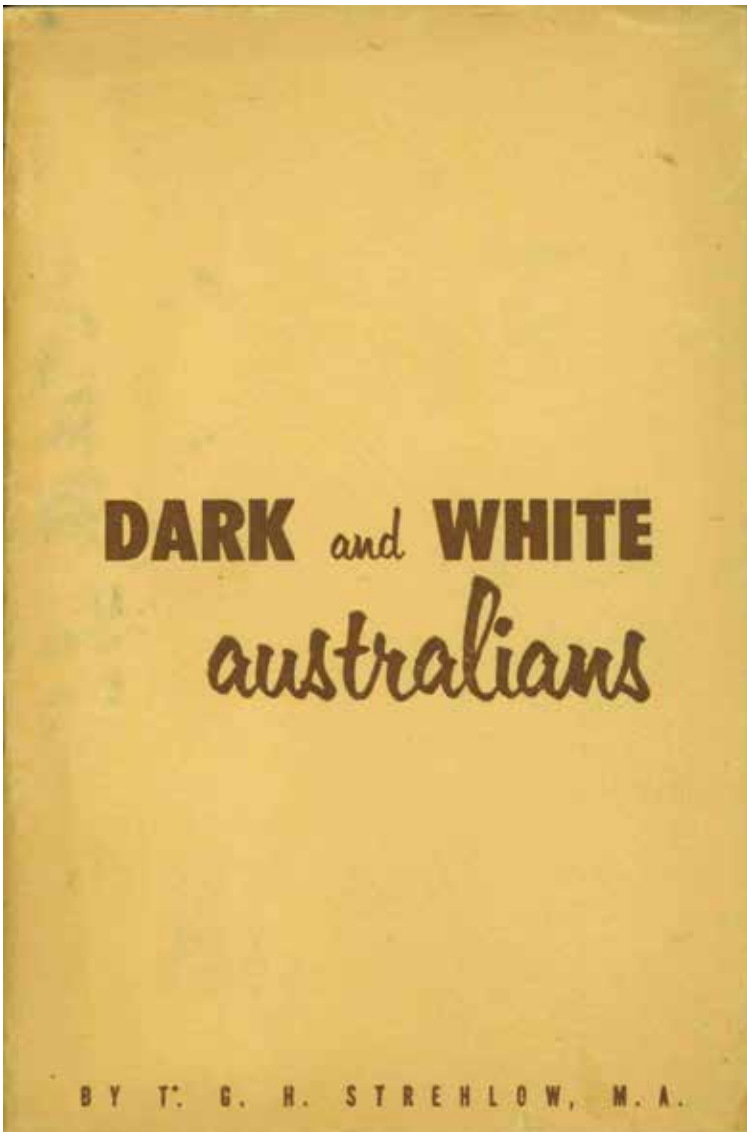
- 46 **Spriggs, Laurel; Edited by. CLEVE ON THE YADNARIE PLAINS.** A story of the people of the District and their changing life-styles during one hundred years 1879-1979. Assisted by Else Wauchope, Administrative Officer District Council of Cleve. Cr. 4to, First Edition; pp. xiv, 258; numerous illustrations, numerous short biographies and company histories; original pictorial papered boards; a fine copy. Cleve; Cleve Centenary Committee; 1979. #28754 **A\$35.00**




47 **Stirling, E. C. and Zietz, A. H. C. FOSSIL REMAINS OF LAKE CALLABONNA.**
Part II. 1. Genyornis newtoni. A New Genus and Species of Fossil Struthious Bird [By Stirling and Zietz]. 2. The Physical Features of Lake Callabonna [by Stirling]. Part III. Description of the Vertebrae of Genyornis newtoni [By Stirling and Zietz]. Part IV. 1. Description of Some Further Remains of Genyornis newtoni, Stirling and Zietz. 2. On the Identity of Phascolomys (Phascolonus) gigas, Owen, and Sceparnodon ramsayi, Owen; with a Description of Some of its Remains. [By Stirling]. 3 Parts, 4to, First Editions; Part II, pp. [iv], [41]-80, XVI(last blank); 7 plates (3 folding) each with facing leaf of descriptive text; (title-page creased); Part III, pp. [ii], [81]-110; 11 plates each with facing leaf of descriptive text; (front wrapper torn); Part IV, pp. [vi], [111]-178; 23 plates each with facing leaf of descriptive text; original wrappers; but for the slight imperfections noted above, fine copies; very scarce. Adelaide; W. C. Rigby; 1900-1905-1913. ****Memoirs of the Royal Society of South Australia, Vol. I, Parts II, III and IV.* #62582 **A\$250.00**



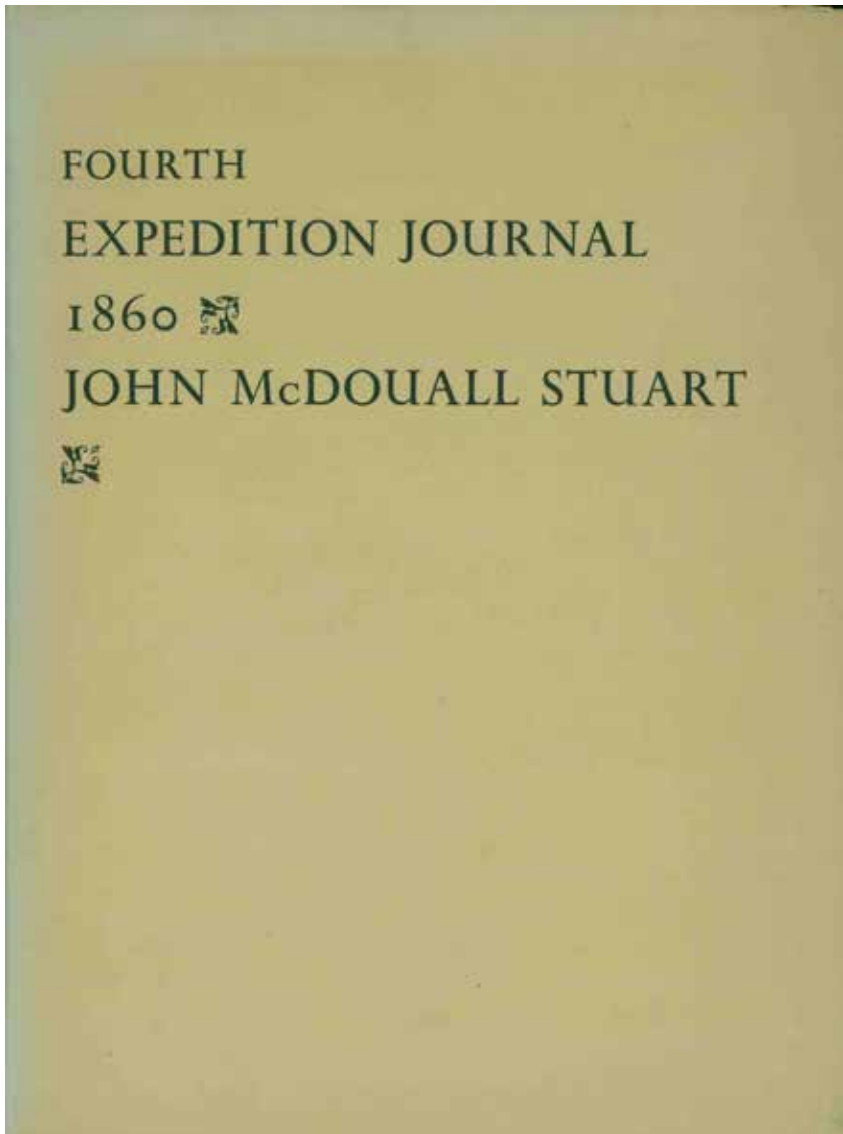
- 48 **Strehlow, T. G. H. DARK AND WHITE AUSTRALIANS.** First Edition; pp. 36; original stiff wrappers; a very good copy. No Imprint [Adelaide; The Author; 1957]. ****Originally a talk to a meeting called by the South Australian Peace Committee, Society of Friends' Hall.* #23294 **A\$50.00**



- 49 **Stuart, John McDouall. Explorations in Australia. THE JOURNALS OF JOHN McDOUALL STUART** during the Years 1858, 1859, 1860, 1861, & 1862, when he fixed the Centre of the Continent and Successfully crossed it from Sea to Sea. Edited from Mr. Stuart's Manuscript by William Hardman. With Maps, a Photographic Portrait of Mr. Stuart, and Twelve Engravings drawn on wood by George French Angas from Sketches taken during the different expeditions. Second Edition. Facsimile Edition, Second Impression; pp. [iv], xxiv, 512(last blank); large folding map, 1 other map, portrait frontispiece, 12 plates, appendix, index; original vinyl; (lower corner slightly bumped, but a nice copy). [Adelaide; Libraries Board of South Australia]; (1977). ****Australiana Facsimile Editions No. 198 (904 copies printed including the first impression of 1975). First published in 1864, this facsimile is taken from the second edition of 1865.* #5200 **A\$240.00**



- 50 **Stuart, John McDouall. FOURTH EXPEDITION JOURNAL, MARCH TO SEPTEMBER 1860.** Small cr. 4to, First Edition; pp. 92, [4](blank); original buckram; a fine copy in dustwrapper (spine faded). Adelaide; (Sullivan's Cove); 1983. ****Edition limited to 220 numbered & initialled copies. This is the first publication of Stuart's Journal in unmutilated form, direct from the manuscript.* #643 **A\$200.00**




JUST PUBLISHED —

OF SIGNIFICANT SOUTH AUSTRALIAN HISTORICAL INTEREST

51 **Stuart, John Lingwood. *THREE COLONIAL ADVENTURES.*** The Journals of John Lingwood Stuart. Transcribed, Edited and Annotated by Robert M. Warneke. Melbourne: Edition Renard MMXVIII. First Edition; pp. [viii], 64; [iv], 52; [ii], 82; [iv], 54, [2]; 2 folding maps, bibliography, notes, 6 appendices; section sewn and bound by hand in original cloth, with head- and tail-bands and marker ribbon; a fine copy. Melbourne; Edition Renard; 2018.


****Limited edition of 100 numbered copies (of a total of 215 copies). John Lingwood Stuart's three manuscript journals, here collected under the title THREE COLONIAL ADVENTURES, have never before been published. Written in 1849, 1851 and 1852-53 they provide a fascinating insight into the migration of a young man from England to Adelaide in South Australia and his subsequent adventures in his new land. His first journal comprises an interesting shipboard diary of his voyage to Australia on board the Minerva. Whilst not a particularly remarkable voyage in itself, his journal captures beautifully the experience of a migrant in the mid-nineteenth century, conveying with gentle humour just what it was like to be a passenger in those times, the routine, the duties, the boredom, the occasional excitement, the wildlife observed, the sickness and (fortunately few) deaths, and of course, the weather. His second journal is much more unusual and historically important. In 1851 Stuart signed on to a sealing expedition in South Australian and Kangaroo Island waters on the cutter Jane and Emma and he gives a detailed daily account of the progress of the voyage, the places visited, seals killed, skins and oil obtained, other wildlife observed, and encounters with sailors, settlers, and Aborigines. Following his return to Adelaide, in 1852 Stuart embarked on another expedition, this time overland by bullock dray to the diggings at the Bendigo goldfields. Again, historically important, and one of the few detailed journals of the time, Stuart recounts his adventures following the Murray and Loddon Rivers including comments on the squatters and Aboriginal people encountered along the way, the difficulties of travelling with bullocks and much else. Arriving at Bendigo he and his companions spent a few days investigating various gullies before commencing digging in Geelong Gully where almost immediately they*



*found gold. All three journals have dated daily entries and have been meticulously transcribed, but the wealth of interesting information has been hugely supplemented by the detailed and informative footnotes and the account of Stuart's life (he subsequently became a mining engineer) by Robert M. Warneke. In addition Robert has provided maps of the two Australian journeys, carefully reconciling the places mentioned by Stuart to the geography; a detailed analysis of the seal catch and notes to the wildlife encountered in all three journeys; and an extensive bibliography of the references used. A detailed description of the original journals is provided by Julien Renard. An entirely new and original work, never before published, our edition has been elegantly typeset with sparing and judicious use of colour to enhance the text and capture the flavour of the manuscript originals, and the volumes have been finely hand bound by Peter Lewis. #68039 **A\$175.00***

**JUST PUBLISHED — 70 COPIES ONLY IN FULL LEATHER
OF SIGNIFICANT SOUTH AUSTRALIAN HISTORICAL INTEREST**

- 52 **Stuart, John Lingwood. *THREE COLONIAL ADVENTURES*.** The Journals of John Lingwood Stuart. Transcribed, Edited and Annotated by Robert M. Warneke. Melbourne: Edition Renard MMXVIII. First Edition, Deluxe Issue; pp. [viii], 64; [iv], 52; [ii], 82; [iv], 54, [2]; 2 folding maps, bibliography, notes, 6 appendices; section sewn and finely bound by hand in original maroon goatskin, with top edge gilt in genuine 22 carat gold, head- and tail-bands and marker ribbon; a fine copy. Melbourne; Edition Renard; 2018. ****Deluxe Limited Edition of 70 numbered copies (of a total of 215 copies). John Lingwood Stuart's three manuscript journals, written in 1849, 1851 and 1852-53 and here collected under the title THREE COLONIAL ADVENTURES, have never before been published. They provide a fascinating insight into the migration of a young man from England to Adelaide in South Australia and his subsequent adventures in his new land. For a detailed description of the content, please see the preceding item. These Deluxe volumes have been finely hand bound in beautiful goatskin by Peter Lewis, with top edge gilt and spine lettering in genuine 22 carat gold.* #68040 **A\$285.00**




**JUST PUBLISHED —
OF SIGNIFICANT SOUTH AUSTRALIAN HISTORICAL INTEREST
30 SETS ONLY**

- 53 **Stuart, John Lingwood. *THREE COLONIAL ADVENTURES*.** The Journals of John Lingwood Stuart. Transcribed, Edited and Annotated by Robert M. Warneke. Melbourne: Edition Renard MMXVIII. First Edition, *Special Limited Issue in four volumes*; Part I, John L. Stuart, Notes on His Life and Journals, 1849-53, pp. [x], 64, [4]; bibliography, notes; Part II, John L. Stuart, Voyage from England to Australia, 1849, pp. [xii], 56(last blank); appendix; Part III, John L. Stuart, Sealing Journal in Australia, 1851-1852, pp. [xii], 84(last blank); folding map, 4 appendices; Part IV, John L. Stuart, Overland Journey in Australia, 1852-53, pp. [xiv], 54, [4](last blank); *coloured frontispiece (unique to the Special sets)*, folding map, appendix; section sewn and finely bound by hand in original goatskin of contrasting colours in the style of the original manuscript journals, front boards titled in genuine 22 carat gold, head- and tail-bands and marker ribbons, the four volumes enclosed in elegant buckram folding case; a fine set. Melbourne; Edition Renard; 2018. ****Special Limited Edition of only 30 numbered sets. John Lingwood Stuart's three manuscript journals, written in 1849, 1851 and 1852-53 and here collected under the title THREE COLONIAL ADVENTURES, have never before been published. They provide a fascinating insight into the migration of a young man from England to Adelaide in South Australia and his subsequent adventures in his new land. For a detailed description of the content, please see item 51 above. An entirely new and original work, never before published, our edition has been elegantly typeset with sparing and judicious use of colour to enhance the text and capture the flavour of the manuscript originals. These Special sets of four volumes have been finely hand bound in beautiful goatskin by Peter Lewis, with title lettering in genuine 22 carat gold.* #68041 **A\$850.00**

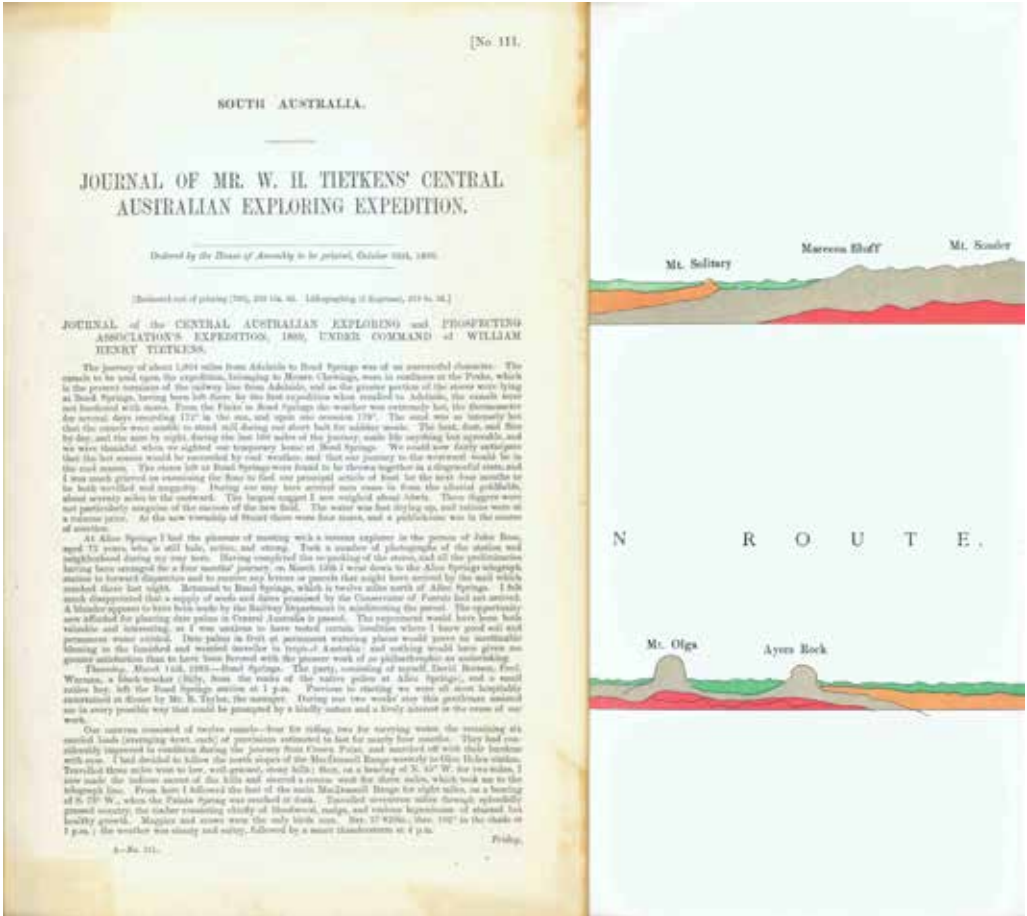


- 54 **Thomson, Donald F. BINDIBU COUNTRY.** First Edition; pp. xii, 172; 3 full-page maps, 8 coloured & 16 b/w. plates, 2 appendices (reptiles & botany), notes, references, glossary of aboriginal words, index; original stiff wrappers; (top of spine bumped; some foxing); a very good copy. (Melbourne); Nelson; (1977). #51138 **A\$35.00**

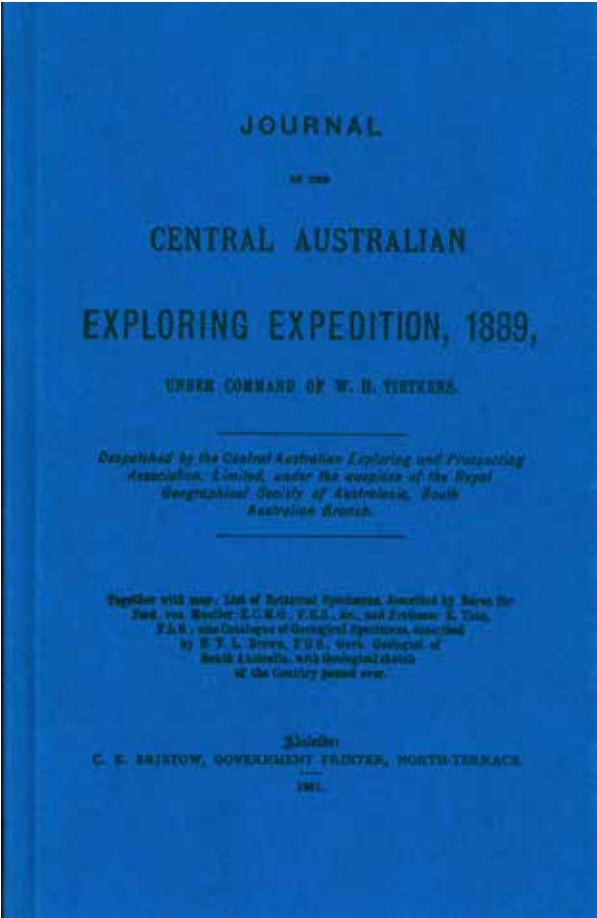


RARE FIRST EDITION - FOLIO, 1890

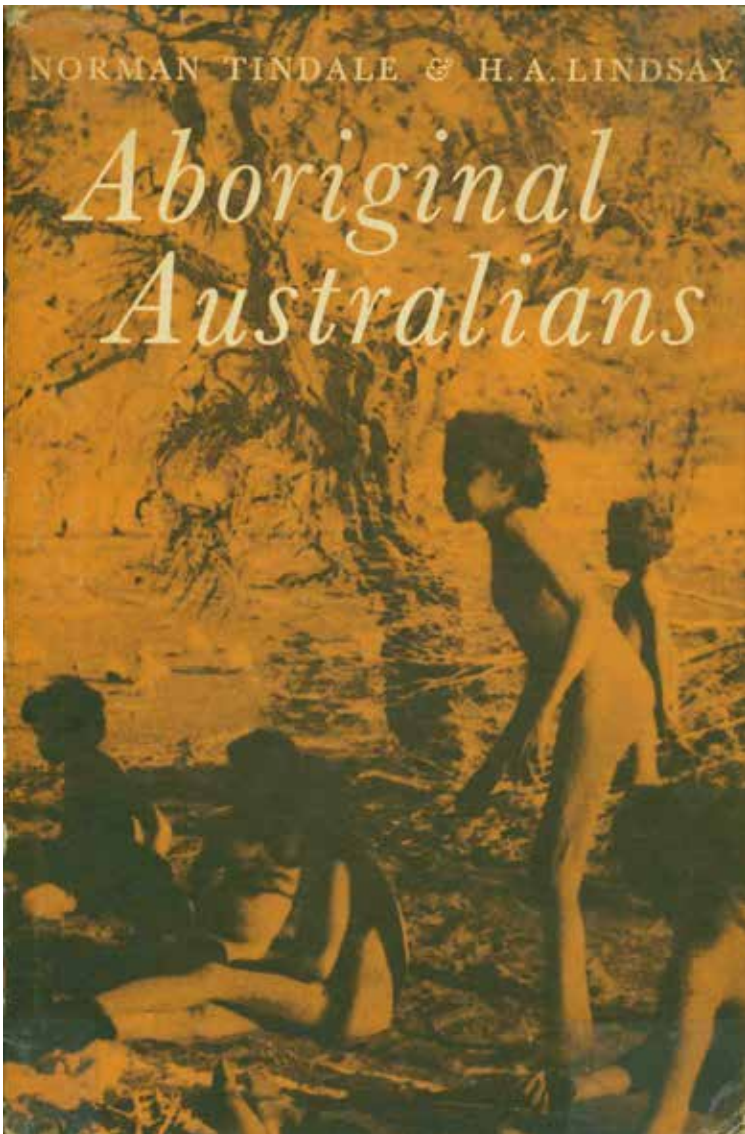
55 **Tietkens, W. H.:** South Australia. **JOURNAL OF MR. W. H. TIETKENS' CENTRAL AUSTRALIAN EXPLORING EXPEDITION.** Ordered by the House of Assembly to be printed, October 30th, 1890. Journal of the Central Australian Exploring and Prospecting Association's Expedition, 1889, under Command of William Henry Tietkens [Drop title]. F'cap folio, First Edition; pp. 32; folding map showing the route of the expedition & large folding coloured geological sketch showing section of country westward from Mt. Sonder in the Macdonnell Ranges and from Erlduna westward to Lake Macdonald; appendices; binder's half leather, gilt; a nice copy; very rare. No Imprint [Adelaide; C. E. Bristow, Government Printer; 1890]. ****South Australian Parliamentary Paper No. 111 of 1890. Not in Ferguson, nor in Wantrup; McLaren 16076. Preceding the 8vo edition of 1891, 700 copies were printed, but it is very rarely encountered on the market. The appendices include List of Plants Collected ... by Baron Sir F. von Mueller ... and Professor R. Tate, ... Descriptions of New Species ... [and] Catalogue of Geological Specimens ... described by H. Y. L. Brown.* #43244 **A\$2750.00**




56 **Tietkens, W. H.: JOURNAL OF THE CENTRAL AUSTRALIAN EXPLORING EXPEDITION, 1889**, under the Command of W. H. Tietkens. Despatched by the Central Australian Exploring and Prospecting Association, Limited, under the Auspices of the Royal Geographical Society of Australasia, South Australian Branch. Together with map; List of Botanical Specimens, described by Baron Sir Ferd. von Mueller. K.C.M.G., F.R.S., &c., and Professor R. Tate, F.L.S.; also Catalogue of Geological Specimens, described by H. Y. L. Brown, F.G.S., Govt. Geologist of South Australia; with Geological Sketch of the Country passed over. [Introduction by Richard Barnes]. Facsimile Edition; pp. xii, 84, [4](blank); folding map showing the route of the expedition & large folding coloured geological sketch showing section of country westward from Mt. Sonder in the Macdonnell Ranges and from Erlduna westward to Lake Macdonald; 16 plates (see note below), appendices; original papered boards, with title-page reproduced on front board; a fine copy. [Bundaberg; Corkwood Press; 1993]. ****First published in Adelaide by the Government Printer in 1891, see Ferguson 17169. The original edition was of 600 copies only and is consequently very rare. This facsimile is limited to 220 numbered copies only and went out of print very quickly. This edition is greatly enhanced by the inclusion of reproductions of photographs from Tietkens' private photographic album which is in the Mitchell Library, Sydney, and a portrait of Tietkens from the State Library of South Australia. These illustrations, which have never before been published, provide a unique record of Central Australia as Tietkens was one of the first explorers to take a camera on his expeditions. The views of Ayers Rock (now Uluru) appear to be the first ever taken. This facsimile is highly recommended to all interested in Central Australia or in Australian exploration generally, including those fortunate enough to already possess the original edition as the unpublished photographs are a valuable supplement to it.* #40993 **A\$275.00**



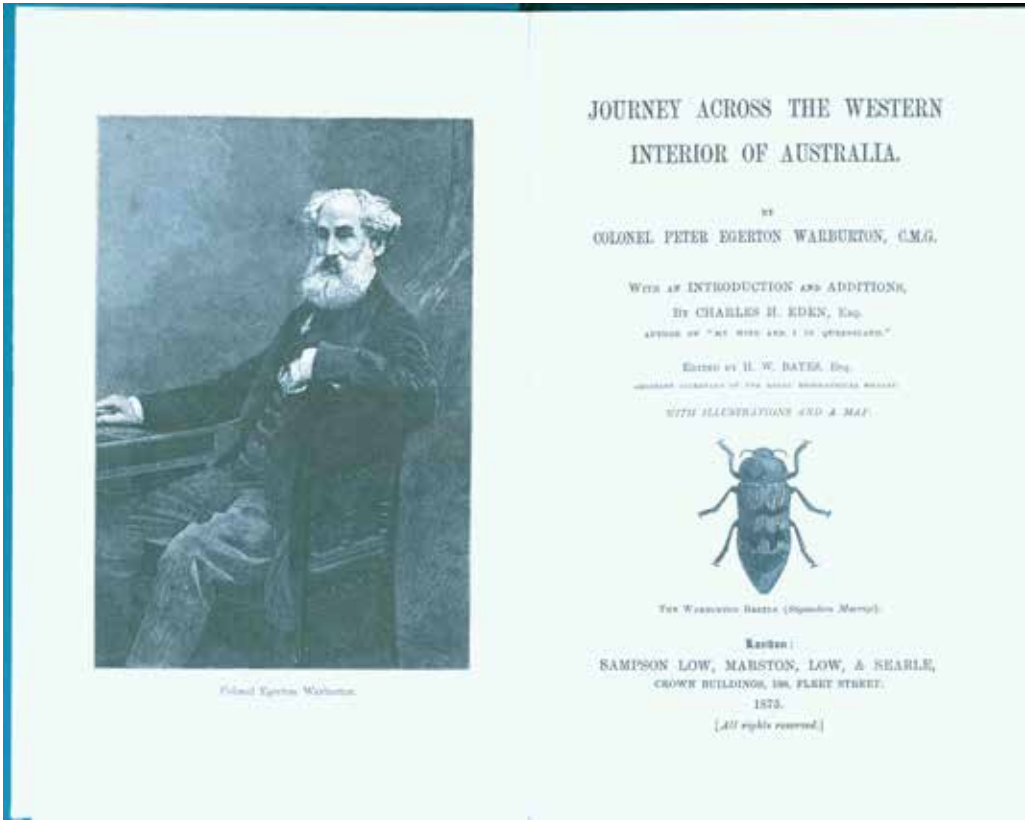
- 57 **Tindale**, Norman B. and **Lindsay**, H. A. **ABORIGINAL AUSTRALIANS**. First Edition; pp. 144(last blank); 102 illustrations on 28 plates, 9 text figures including 2 maps, index; original papered boards; a very good copy in worn dustwrapper. (Brisbane); The Jacaranda Press; (1963). #8843 **A\$65.00**



- 58 **Tolcher, H. M. DROUGHT OR DELUGE.** Man in the Cooper's Creek Region. First Edition; pp. xii, 268(last blank); 4 full-page maps, 24 plates, 2 appendices, index; original papered boards; a very good copy in dustwrapper. (Melbourne); Melbourne University Press; 1986. #15309 **A\$75.00**



59 **Warburton**, Colonel Peter Egerton. **JOURNEY ACROSS THE WESTERN INTERIOR OF AUSTRALIA.** With an Introduction and Additions, by Charles H. Eden. Edited by H. W. Bates. Facsimile Edition; pp. xii, 308; large folding coloured map, 9 plates, text illust.; original vinyl; (some foxing of edges; light pencilled notes in margins); a very good copy. Adelaide; Libraries Board of South Australia; 1968. ****Australiana Facsimile Editions, No. 11. 476 copies only were printed. Originally published, London, Sampson Low, Marston, Low, & Searle, 1875.* #23459 **A\$225.00**



60 **Winnecke, Charles:** **JOURNAL OF THE HORN SCIENTIFIC EXPLORING EXPEDITION, 1894**, By C. Winnecke, F.R.G.S., together with Maps and Plans; and Report of the Physical Geography of Central Australia, By Professor R. Tate and J. A. Watt, B.Sc. South Australia: C. E. Bristow, Government Printer, North-Terrace, Adelaide. 1897. 2 vols., 8vo, Limited Facsimile Edition; Vol. I, pp. [iv], 86; frontispiece (group portrait of party) & 23 other plates, appendix; Vol. II, folder containing the 3 folding maps (1 extremely large) & folding meteorological table; original green cloth, gilt; a fine copy. (Bundaberg; Corkwood Press; 1995). ****A facsimile of the second edition being a reprint of Parliamentary Paper No. 19 of 1896 (see Ferguson 18686a; Wantrup 211; McLaren 16969). This well-produced facsimile is limited to 300 numbered copies only. The original edition is of considerable rarity and seldom found in good condition, especially the large map. In this edition the publisher has gone back to the original photographic negatives to reproduce the plates, which are in consequence of higher quality and clarity than in the original edition, and has had a separate folder made for the maps. A short introduction regarding the illustrations is included.* #47725 **A\$195.00**



GASTON RENARD Pty. Ltd.

Postal Address:
P.O. Box 1030,
Ivanhoe, Melbourne,
Victoria, 3079, Australia.

Established 1945
(A.C.N. 005 928 503)
ABN: 68 893 979 543
www.GastonRenard.com

Electronic communications:
Telephone: +61 (0)3 9459 5040
Website: www.GastonRenard.com.au
E-mail: books@GastonRenard.com.au

NOTICE TO CUSTOMERS:

This is our two hundred and ninety-eighth short list. We hope you find something of interest.

We intend to produce many more lists in future on a variety of subjects and we would prefer where possible to send these by email as PDF file attachments or links to files on our Website. This has the obvious advantage of reducing costs and enhancing the speed of delivery and the email/PDF versions will also be enhanced with colour illustrations. A fully illustrated version of this list in pdf format is also available on our website or will be emailed on request. Likewise we encourage you to send orders by email, fax or telephone.

If you would like to receive future lists please indicate your interests by email (preferred) or by using the form below by post. **Please note we no longer have fax facilities.** If you would like to receive ALL lists (email only) please let us know also. If for any reason you do not wish to receive any more of these lists, also please let us know and we will cease and desist. We have experimented with a number of forms for emailing orders to us but many security systems now prevent such links from working correctly so we suggest simply emailing us at: books@GastonRenard.com and copying and pasting the entries of the items you want from the list above. If you encounter any difficulties, please let us know! For orders by post please use the Order Form at end, we do however recommend email as cheaper, faster and more efficient.

SHORT LIST No. 297	EPEMERA, ETC.	88 ITEMS.
SHORT LIST No. 296	BARGAIN DARWIN.	101 ITEMS.
SHORT LIST No. 295	MISCELLANY.	89 ITEMS.
SHORT LIST No. 294	EXPLORATION.	66 ITEMS.
SHORT LIST No. 293	LITERATURE.	73 ITEMS.
SHORT LIST No. 292	H LIST MISCELLANY.	89 ITEMS.
SHORT LIST No. 291	NATURAL HISTORY.	69 ITEMS.
SHORT LIST No. 290	G LIST MISCELLANY.	61 ITEMS.
SHORT LIST No. 289	VOYAGING.	69 ITEMS.
SHORT LIST No. 288	ABORIGINAL AUSTRALIA.	65 ITEMS.
SHORT LIST No. 287	PORTRAITS.	102 ITEMS.
SHORT LIST No. 286	AUSTRALIANA.	74 ITEMS.
SHORT LIST No. 285	AN F-LIST MISCELLANY.	65 ITEMS.
SHORT LIST No. 284	AI — ARTIFICIAL INTELLIGENCE.	49 ITEMS.
SHORT LIST No. 283	LIMITED EDITIONS - CHRISTMAS MISCELLANY.	84 ITEMS.
SHORT LIST No. 282	ANTHROPOLOGY AND SOCIOLOGY.	74 ITEMS.
SHORT LIST No. 281	MILITARY AND NAVAL HISTORY.	61 ITEMS.
SHORT LIST No. 280	AN E LIST.	63 ITEMS.
SHORT LIST No. 279	TRAVELS & EXPLORATIONS.	43 ITEMS.
SHORT LIST No. 278	D LIST MISCELLANY	64 ITEMS.
SHORT LIST No. 277	DICTIONARIES.	62 ITEMS.
SHORT LIST No. 276	AUSTRALIANA.	73 ITEMS.
SHORT LIST No. 275	MELANESIA (INCL. NEW GUINEA).	49 ITEMS.
SHORT LIST No. 274	MISCELLANY.	94 ITEMS.
SHORT LIST No. 273	BIBLIOGRAPHY, LIBRARIES, BOOKS ON BOOKS.	72 ITEMS.
SHORT LIST No. 272	ART.	77 ITEMS.
SHORT LIST No. 271	DARWIN . . .	46 ITEMS.
SHORT LIST No. 270	EARLY HUMANITY.	57 ITEMS.
SHORT LIST No. 269	ABORIGINAL AUSTRALIA.	57 ITEMS.

POSTAL ORDER FORM

TO: **GASTON RENARD - BOOKS AUSTRALASIA** - Fine and Rare Books
P.O. BOX 1030, IVANHOE, MELBOURNE, 3079, AUSTRALIA.
Telephone: (03) 9459 5040
Email: books@GastonRenard.com.au

PLEASE SUPPLY FROM LIST No. 298 - South Australia.

(Our invoice, included in the parcel, will show the total amount of your purchase).

[illegible]

[] Please post to me at the address below. DATE: _____

[] My cheque, incl. postage, for \$ _____ is enclosed.

[] Please charge my MASTERCARD or VISA or AMEX:

Account Number:-

[illegible]

Signature: _____ Expiry Date: _____

Name [Block Letters]: _____

ADDRESS: _____

Telephone: _____

Email: _____

[] Please record my interest in the following subjects and send me any relevant Short Lists:
