

# GASTON RENARD Pty. Ltd.

Postal Address:  
P.O. Box 1030,  
Ivanhoe, Melbourne,  
Victoria, 3079, Australia.

Established 1945  
(A.C.N. 005 928 503)  
ABN: 68 893 979 543  
[www.GastonRenard.com](http://www.GastonRenard.com)

Electronic communications:  
Telephone: +61 (0)3 9459 5040  
FAX: +61 (0)3 9459 6787  
E-mail: [books@GastonRenard.com](mailto:books@GastonRenard.com)

## SHORT LIST NO. 2. SOUTH AND CENTRAL AMERICA.

2011.

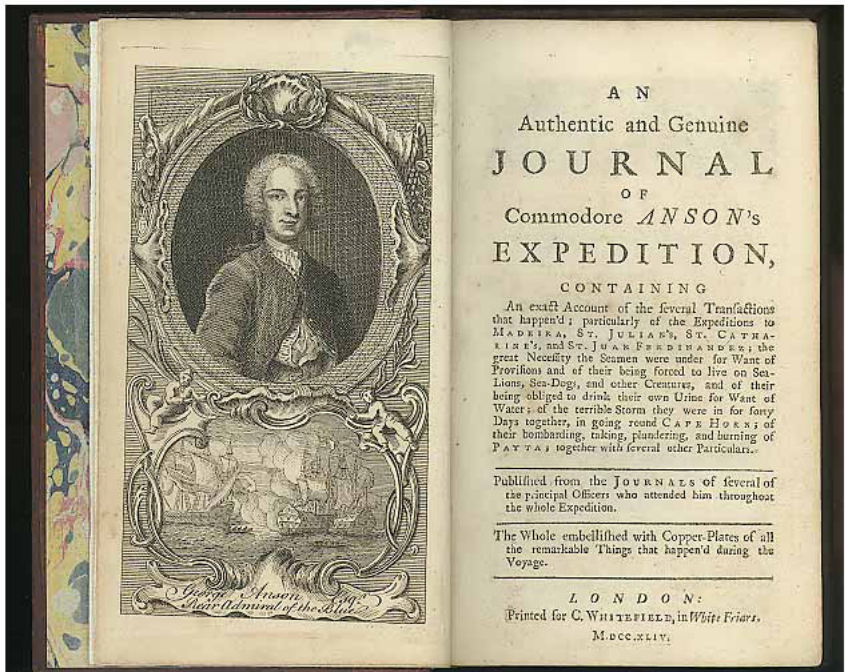

- 1 **Alsar**, Vital, with, Lopez, Enrique Hank. **LA BALSA TO AUSTRALIA**. The Longest Raft Voyage in History. Book Club Edn.; pp. 224 (last 5 blank); double-page map, 16 plates; original papered boards; a fine copy in d/w. Sydney; Book Club Associates; (1974). \*\*\**Ecuador to Mooloolaba*. #20233 **A\$25.00**

### EXTREMELY RARE ACCOUNT OF ANSON'S VOYAGE

- 2 **Anson's Voyage: AN AUTHENTIC AND GENUINE JOURNAL OF COMMODORE ANSON'S EXPEDITION**, containing An exact Account of the several Transactions that happen'd; particularly of the Expeditions to Madeira, St. Julian's, St. Catharine's, and St. Juan Fernandez [sic]; the great Necessity the Seamen were under for Want of Provisions and of their being forced to live on Sea-Lions, Sea-Dogs, and other Creatures, and of their being obliged to drink their own Urine for Want of Water; of the terrible Storm they wePublished from the Journals of several of the principal officers who attended him throughout the whole Expedition. The Whole embellished with Copper-Plates of all the remarkable Things that happen'd during the Voyage. London: Printed for C. Whitefield, in White Friars. M.DCC.XLIV. [1744]. 12mo, First Edition; pp. 316 (last blank, page 315 misnumbered 515); frontispiece portrait, 4 folding plates (at pp. 23, 35, 51 and 125, the first trimmed close, but entire); full speckled calf with fully gilt spine in contemporary style by Aquarius; a fine, generally clean and crisp copy; extremely rare. London; Printed for C. Whitefield; 1744. \*\*\**Of the several unauthorized accounts of Anson's famous voyage that appeared shortly after his return, and years before the official version of 1748, this seems to be indisputably the rarest. We have been unable to trace any record of sale apart from this copy and can find only two copies in libraries, one in the British Library, and another in the National Library of Scotland, to both of which this copy conforms. There appears to be no copy in North America or in Europe or any other in Australasia. Another edition was published in 1749, and this appears to be equally rare, if not rarer. We have been able to trace only the single copy in the University of Newcastle library in the U.K. The publication may well have been issued initially in weekly or fortnightly parts as various signatures are numbered from No III to No XV (the gatherings being somewhat irregular but mostly in alternate 8s and 4s, A to Cc), the first four signatures however do not bear any part numbers. The text gives every appearance of being "Authentic and Genuine" as claimed in the title, with detailed, DATED, and for the most part DAILY, entries giving information additional to that in other accounts of Anson's voyage such as the official account by Richard Walter and the accounts of Bulkeley and Cummins, Pascoe Thomas, etc., as well as corroborating these accounts in other particulars. This text is therefore an important source for accurate information on this famous voyage. In addition to the daily doings of the ships, there are extensive accounts of the places visited, their natural history, inhabitants etc. For example, detailed accounts are given of Juan Fernandez, Acapulco, several parts of the East Indies, Philippines, Canton & Singapore, Cape of Good Hope, Streights of Magellan, sealing activities, etc. This is a fascinating account of considerable importance and extreme rarity.* #34188 **A\$65,000.00**

(See Picture, next page)

- 3 **Botting**, Douglas. **HUMBOLDT AND THE COSMOS**. Cr. 4to, First US Edition; pp. 296 (last blank); 5 maps, 4 double- & 32 full-page col. plates, 114 b/w. illu. (27 full-page), bibliog., index; original cloth (edges slightly silverfished); a fine copy in d/w. New York; Harper & Row, Publishers; (1973). #46857 **A\$100.00**



- 4 **Brassey, [Annie]. A VOYAGE IN THE "SUNBEAM".** Our Home on the Ocean for Eleven Months. By Mrs. Brassey. With 118 illustrations engraved on wood by G. Pearson chiefly after drawings by the Hon. A. Y. Bingham. Second Edition. Pp. [ii], xvi, 512 (last blank); 1 col. maps, (1 folding), folding temperature chart, 9 plates, 106 woodcuts in text; binder's half calf (rubbed; maps and plates laid down on linen; considerably foxed & soiled, but sound and complete); scarce. London; Longmans, Green, and Co.; 1878. #15929 **AS\$135.00**
- 5 **Brassey, [Annie]. IN THE TRADES, THE TROPICS, & THE ROARING FORTIES.** By Lady Brassey. With 292 Illustrations engraved on wood by G. Pearson and J. Cooper after drawings by R. T. Pritchett. First Edition; pp. xvi, 532; 2 folding col. maps, 7 small col. maps with surrounding engraved decorations and illustrations, numerous woodcuts in text, appendix, index; half morocco, preserving the original cloth sides elaborately decorated in gilt & colours; entirely uncut; (some occasional very minor foxing & soiling); a very nice copy; scarce. London; Longmans, Green, and Co.; 1885. #64109 **AS\$480.00**
- 6 **Brassey, Earl; G.C.B., D.C.L. THE "SUNBEAM," R.Y.S.** Voyages and Experiences in Many Waters. Naval Reserves and other Matters. First Edition; pp. xvi, 450; 50 plates (1 in photogravure), 5 appendices, index; original cloth, decorated in gilt & colours (a little flecked; some mild foxing); a nice copy in worn d/w.; scarce. London; John Murray; 1917. #64113 **AS\$450.00**
- 7 **Brown, Lady Richmond; F.L.S., F.R.G.S., F.Z.S. UNKNOWN TRIBES, UNCHARTED SEAS.** First Edition; pp. xvi, 268; 52 illu. on 32 plates, index; original cloth; (some foxing); a very good copy. London; Duckworth & Co.; (1924). \*\*\**West Indies and the Caribbean.* #12149 **AS\$30.00**
- 8 **Brunt, Sir David; General Editor. THE ROYAL SOCIETY INTERNATIONAL GEOPHYSICAL YEAR ANTARCTIC EXPEDITION HALLEY BAY,** Coats Land, Falkland Islands Dependencies 1955-1959. 4 vols., roy. 4to, First Edition; Volume I, Introductions, Aurora and Airglow Geomagnetism, pp. xvi, 224, 184 (magnetograms, last 3 blank); full-page map, 1 col. & 12 b/w. plates, 45 figs., 186 tables, refs.; Volume II, Radio Astronomy Ionospheric Physics, pp. xvi, 292 (last 3 blank); 14 plates, 160 figs., 114 tables, 4 appendices; Volume III, Seismology, Meteorology, pp. [ii], viii, 382, [2] (blank); 5 plates, numerous figs. & tables, refs.; Volume IV, Meteorology, Glaciology, Appendixes, pp. [ii], xviii, 414, [2] (blank); 21 b/w. plates, numerous text illu., figs., tables, & graphs, etc.; original maroon cloth, spines lettered in gilt; (a few leaves in Magnetogram section of Vol. I wrongly imposed, but quite complete); a very good set in d/ws. (dust wrapper to Vol. III lacking). London; The Royal Society; 1960-62-62-64. \*\*\**Not in Spence; Renard 213.* #44073 **AS\$175.00**
- 9 **Cannan, Edward. CHURCHES OF THE SOUTH ATLANTIC ISLANDS 1502-1991.** First Edition; pp. 320 (last 5 blank); 5 maps, 40 illu., notes, 5 appendices, index; a fine copy in d/w. (Oswestry, Shropshire); Anthony Nelson; (1992). #37228 **AS\$60.00**
- 10 **Christie's: THE POLAR SALE INCLUDING THE NEIL SILVERMAN COLLECTION.** [London], Wednesday 25 September 2002. 4to; pp. 338; 394 lots, lavishly illustrated in colour; original pictorial wrappers; estimates; list of prices realised loosely inserted; a fine copy. London; Christie's; 2002. \*\*\**A wonderful collection of books, photographs, manuscripts, original diaries and relics, mostly relating to Antarctica, but including a little Arctic and some South American material.* #23946 **AS\$45.00**
- 11 **Cobb, David. THE MAKING OF A WAR ARTIST.** David Cobb: the Falklands Paintings. Foreword by Admiral of the Fleet Lord Lewin KG, KCB, MVO, DSC. Cr. 4to, First Edition; pp. 96 (last blank); 2 endpaper maps, 16 col. plates, numerous b/w. illu., appendix; a fine copy in d/w. (London); Conway Maritime Press; (1986). #19219 **AS\$50.00**
- 12 **Cook, James: THE THREE FAMOUS VOYAGES OF CAPTAIN JAMES COOK ROUND THE WORLD,** narrating his discoveries and adventures in Tierra del Fuego, Tahiti, New Zealand, Van Diemen's

Land, Australia, The Friendly Islands, New Hebrides, New Caledonia, The Sandwich Islands, Western North America, etc., Together with the Account of his Murder at Hawaii, and the subsequent Voyage of Captain King to Kamschatka, Japan and China. With Numerous Full-page Illustrations and Engravings in the Text. Ward, Lock, and Co, London: Warwick House, Salisbury Square, E.C. New York: Bond Street. Thick med. 8vo; pp. [iv], xx, 1176, [10](adv.); 1 folding & 1 full-page maps, 24 plates, numerous text illusts., appendix, vocabulary; original lime-green colour-illustrated cloth (a little worn; hinges cracked, but tapes firm; some foxing & mild soiling); a very good copy. London; Ward, Lock, and Co.; N.D. [c. 1890]. \*\*\**Not corresponding exactly to any of the entries in Beddie, but generally similar to 189 (cf. publisher's imprint). The text appears to conform to the official accounts, i.e. Hawkesworth's edition of the first voyage and the original editions of the second and third voyages, with the omission of the introduction to the third voyage and an abridgement of the appendix. These voyage accounts are preceded by a brief "life" of Cook, and there are numerous footnotes by the unnamed editor. The presence of stab-holes in the inner margins suggests this work was originally issued in serial parts.* #64875 **A\$450.00**

- 13 **Cooke, Capt. Edward. A VOYAGE TO THE SOUTH SEA, and Round the World, Perform'd in the Years 1708, 1709, 1710, and 1711, by the Ships Duke and Dutchess of Bristol. Containing a Journal of all memorable Transactions during the said Voyage; the Winds, Currents, and Variation of the Compass; the taking of the Towns of Puna and Guayaquil, and several Prizes, one of which a rich Acapulco Ship. A Description of the American Coasts, from Tierra del Fuego in the South, to California in the North, (from the Coasting-Pilot, a Spanish Manuscript). Wherein an Account is given of Mr. Alexander Selkirk, his Manner of living and taming some wild beasts during the four Years and four Months he liv'd upon the uninhabited Island of Juan Fernandes. Illustrated with Cuts and Maps. 2 vols., Facsimile Edition; Vol. I, pp. [ii], [xxii], 432, [433-442](index); 4 folding & 1 full-page charts & plans, 16 plates; Vol. II, pp. [ii], [viii], xxiv, 328, [8](index), [2](blank); 2 folding & 2 full-page charts, 2 plates, 5 full-page & numerous smaller charts & 300-400 coastal diagrams in text, 3 folding journal tables; 10-page table of longitudes, separate index to each vol.; original vinyl; a fine set. [Amsterdam; N. Israel; 1969]. \*\*\**Bibliotheca Australiana Nos. 51-52. First published London, Printed by H. M. for B. Lintot [ & others], 1712.* #15301 **A\$220.00****




- 14 **Coppinger, R. W. CRUISE OF THE "ALERT." Four Years in Patagonian, Polynesian, and Mascarene Waters. (1878-82). By R. W. Coppinger, M.D. (Staff-Surgeon Royal Navy, C.M.Z.S.) With Sixteen full-page Woodcut Illustrations from Photographs by F. North, R.N., and from Sketches by the Author. Roy. 8vo, First Edition; pp. xvi, 256; 16 plates, 2 text illusts., general & natural history indices; original olive-green gilt & red pictorial cloth (spine a little dull as often; o/wise a very fine, bright copy); very scarce - rare in such condition. London; W. Swan Sonnenschein and Co.; 1883. \*\*\**Ferguson 8683; Spence 320; Renard 373 (second edition only). Including the survey of the Straits of Magellan, and investigations of the nature and exact position of reefs in the South Pacific; also surveys of parts of the northern and western coasts of Australia. There are a few plates illustrating the natives of Tierra del Fuego and Australia, and their implements and drawings. With the bookplate of Rodolphe Meyer de Schauensee.* #48835 **A\$850.00****

- 15 **Coppinger, R. W. CRUISE OF THE "ALERT."** Four Years in Patagonian, Polynesian, and Mascarene Waters. (1878-82). By R. W. Coppinger, M.D. (Staff-Surgeon Royal Navy, C.M.Z.S.) With Sixteen full-page Woodcut Illustrations from Photographs by F. North, R.N., and from Sketches by the Author. Demy 8vo, Second Edition; pp. xvi, 256; 16 plates, 2 text illu. general & natural history indices; original olive-green gilt & red pictorial cloth (spine dull & faded, as usual); all edges gilt; a very nice copy; scarce. London; W. Swan Sonnenschein and Co.; 1885. \*\*\**Ferguson 8683; Spence 320 (first edition of 1883 only); Renard 373. Of smaller format than the similarly bound first edition.* #19376 **A\$250.00**
- 16 **Coulter, John. ADVENTURES ON THE WESTERN COAST OF SOUTH AMERICA**, and the Interior of California: Including a narrative of incidents at the Kingsmill Islands, New Ireland, New Britain, New Guinea, and other islands in the Pacific Ocean; with an account of the natural productions, and the manners and customs, in peace and war, of the various savages tribes visited. By John Coulter, M.D. Author of "Adventures in the Pacific," etc. In two volumes. 2 vols., demy 12mo, First Edition; Vol. I, pp. xxiv, 288, 32(adv. dated October, 1847); Vol. II, pp. xii, 278, [2](adv.); original cloth (a little discoloured; spines faded & slightly worn; front endpaper to Vol. I replaced, other endpapers a little marked or worn); a very good set; scarce. London; Longman, Brown, Green, and Longmans; 1847. \*\*\**Howes C802; Sabin 17143; Hill II, 386; Foster 31; Forbes 1633; not in Ferguson. The author did not visit either Hawaii or Australia, but there are references to both, including the adventures of one Terry Connel in Sydney, the Queensland coast and New Guinea. As hinted in the title the work is a continuation of the author's "Adventures in the Pacific." The first chapter includes an account of a successful whale chase and the second accounts of whaling operations. The remainder of the book is largely taken up with accounts of the various places visited and their native peoples and there are significant accounts of Melanesia generally, and of California.* #57710 **A\$750.00**
- 17 **Cunningham, Robert O[liver]. NOTES ON THE NATURAL HISTORY OF THE STRAIT OF MAGELLAN** and West Coast of Patagonia. Made during the Voyage of H.M.S. 'Nassau' in the Years 1866, 67, 68, & 69. First Edition; pp. xviii, 518(last blank); folding col. map, 5 tinted & 16 plain 21 lithograph plates, index; original cloth; (some foxing, moderately heavy to a few plates; pencilled annotations; bookplate and pencilled signature of Edmund Giles Loder); very scarce. Edinburgh; Edmonston and Douglas; 1871. \*\*\**The narrative includes a journal of the voyage interspersed with detailed notes on the animal and plant species and accounts of the places visited.* #37222 **A\$850.00**
- 18 **Davies, Howell; Editor. THE SOUTH AMERICAN HANDBOOK 1950.** (Twenty-Seventh Annual Edition). A Year Book and Guide to the Countries and Resources of South and Central America, Mexico and Cuba. Founded upon "The Anglo-South American Handbook of the late W. H. Koebel. Cr. 8vo; pp. liv(adv., incl. pastedown), lv-lxvi, 768(incl. pastedown); folding col. map, numerous text maps; original cloth, gilt; a very good copy. London; Trade and Travel Publications Ltd; 1950. #64768 **A\$75.00**
- 19 **Davies, Hunter. A WALK AROUND THE WEST INDIES.** First Edition; pp. [x], 294; endpaper & 10 full-page maps, 16 col. plates, 4 appendices; original papered boards; a fine copy in d/w. London; Weidenfeld & Nicolson; (2000). #13165 **A\$50.00**
- 20 **de Nieto, Clemencia Plazas & de Saenz, Ana-Maria Falchetti. ELDORADO COLUMBIAN GOLD.** 4to, First Edition; pp. 160; several maps, numerous illu. incl. 16 pp. in col., bibliog.; original wrappers; a nice copy. [Sydney?]; Australian Art Exhibitions Corporation; 1978. #11336 **A\$30.00**
- 21 **de Pinedo, Commander Francesco. BY SEAPLANE TO SIX CONTINENTS.** Cruising 60,000 Miles, Italian Argonauts of the Air See World Geography Unroll, and Break New Sky Trails Over Vast Brazilian Jungles. Roy. 8vo; pp. 247-301; 2 maps, 60 illu.; contained in the National Geographic Magazine, September, 1928; original wrappers. Washington; National Geographic Society; 1928. \*\*\**Includes Australia.* #22767 **A\$45.00**

- 22 **Dumouriez**, [Charles Francois Du Perier]. **AN ACCOUNT OF PORTUGAL**, as it appeared in 1766 to Dumouriez; since a Celebrated General in the French Army. Printed at Lausanne in 1775. London: Printed for C. Law, Ave-Maria Lane; J. Debrett, Piccadilly; and Elph. Balfour, Edinburgh. 12mo, First Edition; pp. xii, 274; contemporary full olive-green straight-grained morocco (spine slightly rubbed); a fine, most attractive copy; very rare. London; Printed for C. Law [etc.]; 1797. *\*\*\*General Dumouriez, then a captain of infantry, made a tour of Spain and Portugal in the years 1765 and 1766 by order of the Duke de Choiseul. His report, which displeased both Portuguese and the Spanish on account of its accuracy and bluntness, was published at Lausanne under the title "L'Etat present du royaume de Portugal en 1766", and is here published in English translation for the first time. A quarto edition was published at Hambourg, also in 1797. All editions are rare. The work is divided into four books: Book I, Geographical Description of Portugal; Book II, The Portuguese Colonies (including a substantial account of Brazil); Book III, The Army; Book IV, National Character and Government (including customs, architecture, summary history, the Lisbon earthquake, etc.). #12291* **A\$1500.00**
- 23 **Freile**, Juan Rodriguez. **THE CONQUEST OF NEW GRANADA**. Translated into English by William C. Atkinson. Engravings by Harold Bennett. First Edition in English; pp. 228; endpaper map, 7 full-page illu., index; original cloth, gilt; (some foxing). London; Folio Society; 1961. #12925 **A\$30.00**
- 24 **Galton**, Francis; Editor. **VACATION TOURISTS AND NOTES OF TRAVEL IN 1860**. First Edition; pp. viii, 484 (last blank); 4 maps (1 folding), a few illu. in text; contemporary half morocco, with cloth sides (spine a little rubbed); top edge gilt; a very good copy. Cambridge & London; Macmillan and Co.; 1861. *\*\*\*Galton edits thirteen travel accounts including his own "Visit to North Spain", John Tyndall's traverse to the Aegishorn, "The Allelein-Horn," by the Rev. Leslie Stephen (father of Virginia Woolf), H. F. Tozer's account of his visit to Norway, C. C. Bowen's "Visit to Peru", and Roden Noel's account of "Syrian Travel, and Syrian Tribes". This volume became the first of a series, two others being issued in subsequent years. #24205* **A\$375.00**
- 25 **Graham**, R. B. Cunninghame. **CARTAGENA AND THE BANKS OF THE SINU**. Roy. 8vo, First Edition, 2nd Impr.; pp. [ii], xiv, 248 (last blank); portrait frontis.; original cloth; a very good copy. London; William Heinemann; 1922. *\*\*\*Columbia. #58025* **A\$75.00**
- 26 **Graham**, R. B. Cunninghame. **SUCCESS**. And Other Sketches. F'cap 8vo, 3rd Impr.; pp. xvi, 196, 8 (adv.); original cloth; a very good copy. London; Duckworth; (1927). #19614 **A\$35.00**
- 27 **Grant**, James. **THE NARRATIVE OF A VOYAGE OF DISCOVERY**, performed in His Majesty's Vessel the Lady Nelson, of Sixty Tons Burthen, with Sliding Keels, in the Years 1800, 1801, and 1802, to New South Wales. Including Remarks on the Cape de Verd Islands, Cape of Good Hope, the hitherto Unknown Parts of New Holland, discovered by him in his Passage (the first ever attempted from Europe) through the Streight separating that Island from the land discovered by Van Dieman [sic]: Together with Various Details of his Interviews with the Natives of New South Wales; Observations on the Soil, Natural Productions, &c. not known or very slightly treated of by former Navigators; with his Voyage home in the Brig Anna Josepha round Cape Horn; and an Account of the Present State of the Falkland Islands. To which is prefixed an Account of the Origin of Sliding Keels, and the Advantages resulting from their Use; With an Appendix of Orders, Certificates, and Examinations, relative to the Trial Cutter. The Whole illustrated with elegant Engravings. 4to, Facsimile Edition; pp. [ii], [xii], [v]-xxvi, 196 (last blank); large folding plan of the sliding keels, folding chart, 1 col. & 5 b/w. plates, appendix; original buckram; a fine copy. Adelaide; Libraries Board of South Australia; 1973. *\*\*\*Australiana Facsimile Editions No. 28 (only 511 copies produced). Originally published London, T. Egerton, 1803 - see Ferguson 375. The "Lady Nelson" was originally sent out for Matthew Flinders' use on his circumnavigation of Australia, however he had left the colony by the time she arrived. This voyage included the first navigation of Bass Strait from West to East. The account is however of more than just Australian historical interest. The "Lady Nelson" was an experimental*

vessel, and her performance was of considerable interest to nautical science. Grant was given command rather than the designer Captain Schanck, as it was thought that the experiment would be given a fairer trial. The sliding keels did not, however, make the impact expected in spite of the advantage they presented for surveying in shallow waters. #5138 **A\$285.00**

- 28 **Gray, Albert**; assisted by H. C. P. Bell. **THE VOYAGE OF FRANCOIS PYRARD OF LAVAL** to the East Indies, the Maldives, the Moluccas and Brazil. Translated from the Third French Edition of 1619. 2 vols. in 3, Facsimile Edition; Vol. I, pp. lx, 452; several illusts.; Vol. II, part I, pp. xlviii, 288 (last blank); several illusts.; Vol. II, part II, pp. xii, [289]-572; several illusts. & maps (3 folding), dictionary of the Maldivian language, 5 appendices, index; original cloth; a fine set. New Delhi; Asian Educational Services; 2000. \*\*\*Originally published by the Hakluyt Society in 1887-90. #26944 **A\$175.00**
- 29 **Heaps, Leo**. **LOG OF THE CENTURION**. Based on the original papers of Captain Philip Saumarez on board HMS Centurion, Lord Anson's flagship during his circumnavigation 1740-44. Super roy. 8vo, First Edition; pp. 264; endpaper & 14 other maps (incl. 2 col. & 2 double-page), 8 col. illusts. (incl. double-page), numerous b/w. illusts., glossary, bibliog.; original blind-stamped vinyl; a very good copy in d/w. London; Hart-Davis, MacGibbon; (1973). \*\*\*Tew 136. #34564 **A\$95.00**
- 30 **Hemming, John**. **RED GOLD**. The Conquest of the Brazilian Indians. Thick med. 8vo, First Edition; pp. xxiv, 680 (last 3 blank); 4 maps (2 double-page), 16 plates, appendix, glossary, notes & refs., index; a very good copy in slightly worn & faded d/w. (London); Macmillan; (1978). #17566 **A\$60.00**
- 31 [**Hordern, Nicholas**; **Dresner, Simon**; & **Hillman, Martin**]. **THE CONQUEST OF NORTH AMERICA**. The Encyclopedia of Discovery and Exploration. Cr. 4to, First U.S. Collected Edition; pp. 488; 6 double-page, 8 full-page & 21 other maps, hundreds of col. & b/w. illusts. (many double & full-page), index; original papered boards; a fine copy in d/w. Garden City, New York; Doubleday and Company, Inc.; (1973). \*\*\*North, Central & parts of South America are covered. Part One, God, Gold and Glory, by Nicholas Hordern; Part Two, Rivers of Destiny by Simon Dresner; Part Three, Bridging a Continent by Martin Hillman. Published in the U.K. under the title "The New World". #18097 **A\$65.00**
- 32 **Inman, Colonel Henry**. **THE OLD SANTA FE TRAIL**. The Story of a Great Highway. First Edition; pp. xviii, 496 (last 3 blank); portrait, folding map, 8 plates, index; old half roan (spine very worn; a few corners creased, o/wise internally very good); scarce. New York; The Macmillan Company; 1897. #13195 **A\$95.00**



33 **Landor, A. Henry Savage-**. **ACROSS UNKNOWN SOUTH AMERICA**. With 2 maps, 8 coloured plates, and 260 illustrations from photographs by the Author. 2 vols., thick cr. 4to, First Edition; Vol. I, pp. xxiv, 432; photogravure portrait frontis., 2 maps (1 folding), 4 col. & 65 sepia plates; Vol. II, pp. xvi, 504; 4 col. & 105 sepia plates; appendix of natural history and native vocabularies, index; a fine, bright set in original navy-blue cloth, decorated in gilt & colours; scarce. London, New York, Toronto; Hodder & Stoughton; (1913). #11807 **A\$650.00**

34 **Lang, John Dunmore**. **VIEW OF THE ORIGIN AND MIGRATIONS OF THE POLYNESIAN NATION**; Demonstrating their Ancient Discovery and Progressive Settlement of the Continent of America. First Edition; pp. viii, 256; half calfin contemporary style; a very nice copy; rare. London; James Cochrane and Co.; 1834. \*\*\*Ferguson 1808, a variant issue. A second edition was published in 1877. #18979 **A\$750.00**

- 35 **La Trobe**, Charles. **CHARLES JOSEPH LA TROBE**. Landscapes and Sketches. Introduced by Dianne Reilly. Notes by Victoria Hammond. Square 4to, First Edition; pp. xviii, 342; portrait frontis., approx. 240 pp. of col. illu., catalogue, notes, bibliog., index; original imitation leather, gilt, raised bands on spine, mounted col. plate on front cover; a fine copy in slipcase. (Melbourne); State Library of Victoria, Tarcoola Press, and National Trust of Australia (Victoria); (1999). \*\*\**Limited edition of 500 numbered copies. After printing was completed the plates were destroyed. The man who was Superintendent of the Port Phillip District and the first Lieutenant-Governor of the new colony of Victoria, was also a great traveller and an artist of quite prodigious talent. Here, finely reproduced, we see his sketches deriving from travels in Switzerland and Italy, North America, Mexico, and the West Indies, Cape Verde, Lord Howe Island, Norfolk Island, Tahiti and Panama. Also featured are his Port Phillip, Tasmanian and English sketches. Together they provide an exploration of the vivid artistic life of an important Australian historical figure.* #62454 **AS\$450.00**
- 36 **Lindbergh**, Col. Charles A. **TOBOGOTA AND BACK BY AIR**. The Narrative of a 9,500-Mile Flight from Washington, Over Thirteen Latin-American Countries and Return, in the Single-Seater Airplane "Spirit of St Louis". Roy. 8vo; pp. 529-301; map, 98 illu.,; contained in the National Geographic Magazine, May, 1928; original wrappers (spine crudely repaired). Washington; Nat. Geographic Society; 1928. #22799 **AS\$45.00**
- 37 **Lorimer**, Joyce; Editor. **ENGLISH AND IRISH SETTLEMENT ON THE RIVER AMAZON 1550-1646**. First Edition; pp. xxvi, 502 (last 3 blank); 1 full-page & 9 double-page maps, refs., index; original cloth; a fine copy in d/w. London; The Hakluyt Society; 1989. \*\*\**Hakluyt Society Second Series, Vol. 171.* #33634 **AS\$110.00**
- 38 **Lorimer**, Joyce; Editor. **SIR WALTER RALEGH'S DISCOVERIE OF GUIANA**. Super roy. 8vo, First Edition; pp. xcvi, 360, [2] (blank); 9 maps, 3 illu., 6 appendices, refs., index; original cloth; a fine copy in d/w. London; Published by Ashgate for The Hakluyt Society; 2006. \*\*\**Hakluyt Society Series III, Volume 15.* #27995 **AS\$150.00**
- 39 **Malaspina**, Alejandro: **THE MALASPINA EXPEDITION 1789-1794**. Journal of the Voyage by Alejandro Malaspina. Volume I. Cadiz to Panama. Edited by Andrew David, Felipe Fernandez-Armesto, Carlos Novi, Glyndwr Williams. Introduction by Donald C. Cutter. Super roy. 8vo, First Edition; pp. xcvi, 338; endpaper map, 9 text maps, 39 plates & illu. in text (several col., some sepia & some b/w.), 2 appendices, bibliog.; original cloth; a fine copy in d/w. London; The Hakluyt Society in association with The Museo Naval, Madrid; 2001. \*\*\**Hakluyt Society Series III, Volume 8.* #8206 **AS\$150.00**
- 40 **Malaspina**, Alejandro: **THE MALASPINA EXPEDITION 1789-1794**. Journal of the Voyage by Alejandro Malaspina. Volume I. Cadiz to Panama. [Volume II. Panama to the Philippines. Volume III. Manila to Cadiz.]. Edited by Andrew David, Felipe Fernandez-Armesto, Carlos Novi, Glyndwr Williams. Translated by Sylvia Jamieson. Introduction by Donald C. Cutter. 3 vols., super roy. 8vo, First Edition; Vol. I, pp. xcvi, 338; endpaper map, 9 text maps, 39 plates & illu. in text (several col., some sepia & some b/w.), 2 appendices, bibliog.; Vol. II, pp. xx, 516 (last 5 blank); endpaper map, 7 text maps, 44 plates & illu. in text (several col., some sepia & some b/w.), 3 appendices, bibliog.; Vol. III, pp. xxii, 488 (last blank); endpaper map, 6 text maps, 38 plates & illu. in text (several col., some sepia & some b/w.), 6 appendices, bibliog., index to all vols.; original cloth; a fine set in d/ws. London; The Hakluyt Society in association with The Museo Naval, Madrid; 2001-03-04. \*\*\**Hakluyt Society Series III, Volumes 8, 11 & 13.* #41806 **AS\$450.00**
- 41 **Marden**, Luis. **THE MAN WHO TALKS TO HUMMINGBIRDS**. From a little Brazilian town the fame of naturalist Augusto Ruschi has spread across the world. [and] PHOTOGRAPHING HUMMINGBIRDS IN BRAZIL by Crawford H. Greenewalt. Super roy. 8vo; pp. 80-99, 100-116; numerous col. illu.,; contained in the complete issue of The National Geographic Magazine, January, 1963; original wrappers. Washington; National Geographic Society; 1963. #11617 **AS\$20.00**




## RARE PACIFIC NARRATIVE

- 42 **Michelena Y Rojas**, Francisco. **VIAJES CIENTIFICOS EN TODO EL MUNDO**, desde 1822 hasta 1842; durante los cuales fueron visitadas la Oceania en sus tres nuevas divisiones geographicas: Malesia, Polynesia y Australia; el Asia y sus grandes regiones: China, India y Arabia; el Africa en lo mas interesante de ella: Cairo, Alejandria, Argel y Tunez; Cuatro veces la Europa en sus Imperios, reinos y ciudades: Inglaterra, Francia, Espana, Italia, Turquia y Grecia, etc.; otras Tantas la America en los principales Estados que l Dedicados A la Nacion Venezolana por Francisco Michelena Y Rojas. Madrid. I. Boix, Editor, calle de carretas, num. 8. MDCCXLIII. Roy. 8vo, First Edition; pp. [ii] (blank), 428, [4] (index, last blank); portrait frontispiece, a large folding map of the Pacific (a short tear repaired), folding plan of Sydney in 1840, 12 lithographed plates executed by J. Aragon (a small narrow strip torn from blank fore-margin of first plate), Errata, List of Subscribers; a fine copy with only a touch of the foxing usually found; recent half dark red morocco, raised bands on spine, with cloth sides. Madrid; I. Boix; 1843. \*\*\**Ferguson 3697 (2 copies only); Hill 2, 1157; Not in Sabin; O'Reilly-Reitmann 1039; Forbes 1431. Michelena y Rojas was a native of Venezuela and his narrative was printed in Spain for publication in Venezuela by subscription. Ferguson notes erroneously that this work contains accounts of all seven voyages made by the author, but in fact the entire work (apart from a brief note in the Preface) concerns his sixth and most important voyage, one of the rarest and least-known voyages to the Pacific. Departing from Mazatlan, Mexico, Michelena y Rojas crossed the Pacific in the years 1840-41, spending some 33 days exploring the Hawaiian Islands (to which he devotes 4 chapters, including portraits of Kamehameha III and Governor John Adams). From there he sailed to Tahiti, Rotuma and via Norfolk Island to Australia (with a fine plan of Sydney in 1840, a plate of part of the Botanic Gardens and another of the aboriginal inhabitants). He continued to Vanikoro (with an account of Dillon's discovery of the fate of La Perouse), Guam in the Marianas, the Caroline Islands, Philippines, Macao, and Singapore. His route is traced on the folding map and the author includes an account of the Papuans. Some doubt has been cast by Saul H. Riesenber on the authenticity of the narrative but it seems clear that it is an amalgam of personal observation and information from other contemporary sources. Michelena also published (1837) the official account of the Venezuelan exploring expedition up the Orinoco and down the Amazon Rivers, and later wrote a history of South American exploration published in 1867.* #34806 **A\$12,500.00**
- 43 **Morison**, Samuel Eliot. **THE EUROPEAN DISCOVERY OF AMERICA**. The Southern Voyages A.D. 1492-1616. Med. 8vo, First Edition; pp. xviii, 758; col. frontis., 32 maps (10 double-page), numerous illusts., biblogs. & notes, index; original cloth; a very good copy in slightly worn d/w. New York; Oxford University Press; 1974. #36126 **A\$85.00**
- 44 **Moseley**, H. N. **NOTES BY A NATURALIST ON THE "CHALLENGER"**, being an Account of Various Observations made during the Voyage of H.M.S. "Challenger" round the World, in the Years 1872-1876, under the Commands of Capt. Sir G. S. Nares, R.N., K.C.B., F.R.S., and Capt. F. T. Thomson, R.N. Med. 8vo, First Edition; pp. xvi, 620; folding col. map, 2 col. plates of Antarctic icebergs and pack ice; Errata, list of books and papers relating to the Challenger Expedition, general index; original brown cloth (a trifle marked); top edge gilt; a very good copy; scarce. London; Macmillan and Co.; 1879. \*\*\**Spence 820; Borba de Moraes, page 598.* #28269 **A\$750.00**
- 45 **Pack**, Captain S. W. C. **ADMIRAL LORD ANSON**. The story of Anson's voyage and naval events of his day. First Edition; pp. xviii, 262; 1 text, 1 double-page 5 full-page maps, 17 plates, index; original cloth; a very good copy in slightly worn d/w. London; Cassell; (1960). #41584 **A\$95.00**
- 46 **Parry**, J. H. **THE DISCOVERY OF SOUTH AMERICA**. Cr. 4to, First Australian Edition; pp. 320; 120 illusts. (incl. numerous maps); refs., index; original cloth; a nice copy in slightly torn d/w. Melbourne; Oxford University Press; (1979). #9232 **A\$100.00**

- 47 **Paton**, William Agnew. **DOWN THE ISLANDS.** A Voyage to the Caribees. With illustrations from drawings by M. J. Burns. Med. 8vo, Facsimile Edition; pp. xiv, 308 (last 7 blank); 15 plates, numerous illu. s.; original cloth; a fine copy. New York; Negro Universities Press; (1969). #13790 **A\$65.00**
- 48 **Pettingill**, Eleanor Rice. **PENGUIN SUMMER.** Photographs by Olin Sewall Pettingill, Jr. First U.K. Edition; pp. [ii], xii, 170 (last 3 blank); 3 maps (1 double-page), 32 plates, appendix, index; original light blue cloth-grained papered boards, spine lettered in gilt; (name on endpaper); a very good copy in slightly torn d/w. London; Cassell; (1962). *\*\*\*Ornithological investigations in the Falkland Islands.* #11260 **A\$25.00**
- 49 **Postma**, Johannes Menne. **THE DUTCH IN THE ATLANTIC SLAVE TRADE 1600-1815.** Med. 8vo, First Edition; pp. [ii], xiv, 428, [4] (blank); several maps & tables, 25 appendices, bibliog., index; original cloth; (tiny stamp on title-page); a nice copy in faded d/w. Cambridge; Cambridge University Press; (1990). #29667 **A\$125.00**
- 50 **Raleigh**, Walter. **THE DISCOVERIE OF THE LARGE AND BEWTFUL EMPIRE OF GUIANA.** Edited from the Original Text, with Introduction, Notes and Appendixes of hitherto unpublished documents by V. T. Harlow. 4to, First Edition in this form; pp. cvi, 184 (last blank); portrait frontis., 2 folding maps, facsimile of original title-page, 3 appendices, index. [with] **RALEGH'S LAST VOYAGE:** Being an account drawn out of contemporary letters and relations, both Spanish and English, of which the most part are now for the first time made public concerning the voyage of Sir Walter Raleigh, knight, to Guiana in the year 1617 and the fatal consequences of the same. By V. T. Harlow, M.A., B.Litt. Editor of The Discoverie of Guiana by Sir Walter etc., etc. Illustrated with a Portrait and two Maps. Cr. 4to, First Edition; pp. [viii], 384 (last 3 blank); 2 folding maps, portrait frontis., appendix, index; together, two volumes, both in original quarter vellum, with buckram sides, gilt; fine, uncut copies; scarce. London; The Argonaut Press; 1928-32. *\*\*\*Editions limited to 975 and 775 numbered copies printed on Japon Vellum by Walter Lewis at the University Press, Cambridge. The first work was first published in 1596.* #45723 **A\$1000.00**
- 51 **Ravenstein**, E. G.; Editor. **THE STRANGE ADVENTURES OF ANDREW BATTELL** of Leigh, in Angola and the Adjoining Regions. Reprinted from "Purchas his Pilgrimes." Edited, with Notes and a Concise History of Kongo and Angola. Facsimile Edition; pp. xx, 210, [2] (blank); 2 folding maps, 5 appendices, glossary and index; original cloth; a fine copy. Nendeln/Liechtenstein; Kraus Reprint Limited; 1967. *\*\*\*First published by the Hakluyt Society in 1901, Second Series No. VI.* #29569 **A\$135.00**
- 52 **Riviere**, Peter; Editor. **THE GUIANA TRAVELS OF RICHARD SCHOMBURGK 1835-1844.** Volume I: Explorations on Behalf of the Royal Geographical Society 1835-1839. Volume II: The Boundary Survey 1840-1844. 2 vols., roy. 8vo, First Edition; Vol. I, pp. xiv, 406, [4] (blank); 3 maps, 13 figs. incl. portrait frontis.; Vol. II, pp. xiv, 266; 3 maps, 12 figs. incl. portrait frontis.; original cloth; a fine set in d/ws. London; Published by Ashgate for The Hakluyt Society; 2006. *\*\*\*Series III, Volumes 16 & 17.* #41804 **A\$250.00**
- 53 **Shillibeer**, Lieut. J[ohn]. **A NARRATIVE OF THE BRITON'S VOYAGE TO PITCAIRN'S ISLAND;** including an Interesting Sketch of the State of the Brazils and of Spanish South America. By Lieut. J. Shillibeer, R. M. Illustrated with Sixteen Etchings by the Author, from Drawings on the Spot. Third Edition. London: Printed for Law and Whittaker, No. 13, Ave Maria Lane, Ludgate Street. 1818. Demy 8vo, 3rd Edn.; pp. xii, 180; 16 etched illu. s. on 12 plates (2 folding & 1 printed in red-brown ink); modern half calf in antique style; the frontispiece (with a small tear repaired), title-page & following leaf washed, some occasional very mild browning or soiling to other leaves; the two folding plates sometime split at folds, with minor loss of upper margin to the second, but now well-restored and laid down; blank foremargin of pp. 173/4 restored; uncut; a very good, sound copy; rare. London; Law & Whittaker; 1818. *\*\*\*Ferguson 728; Du Rietz 1188 "this edition [revised and extended] is the best (and apparently also the rarest) of the three English editions." We are disposed to dispute Du Rietz's claim as to rarity, the First Edition, printed in Taunton, being the*

*rarest in our experience, but all editions are rare. The Briton visited several places on the South American coast, but was ordered from Brazil to find the American frigate, U.S.S. Essex, Captain David Porter, which was threatening British whalers in the Pacific. Details of the activities of U.S.S. Essex in the Marquesas are related. When the Briton called at Pitcairn the author interviewed John Adams, the sole survivor of the Bounty mutineers, who gave him a full account of the history of the mutineers after they left Tahiti.* #51805 **AS\$1100.00**


- 54 **Stewart, C. S. A VISIT TO THE SOUTH SEAS**, in the U.S. Ship Vincennes, during the Years 1829 and 1830; with Scenes in Brazil, Peru, Manilla, The Cape of Good Hope, and St. Helena. By C. S. Stewart, A. M., Chaplain in the U.S. Navy, & author of 'A Residence in the Sandwich Islands in 1823 & 1825.' 2 vols. in 1, Facsimile Edition; Vol. I, pp. x\*, xiv, [15]-358(last blank); Vol. II, pp. iv, [5]-360; Summary of the Cruise by Captain Finch; original cloth (very slightly marked); a very good copy. New York; Praeger Publishers; (1970). **\*\*\*Facsimile of the First Edition of 1831.** #59077 **AS\$135.00**
- 55 **Stoddard, John L. JOHN L. STODDARD'S LECTURES.** Complete in Ten Volumes. 13 vols. (incl. 3 supplementary volumes), med. 8vo; pp. in total well over 4000; with very numerous illu. (many col., incl. plates); indices; original half leather with marbled sides, top edges gilt, attractive patterned endpapers; (bindings worn or rubbed, but generally sound; internally clean); a good, sound set. Boston; Balch Brothers Co.; 1905. **\*\*\*Attractively produced. Stoddard's lectures were very popular and many times reprinted in various editions. They cover most parts of the Old World, the major countries of Asia, the United States, Canada and Mexico, with fine illustrations and descriptions of the countryside and inhabitants. A fourth supplementary volume was later published. Not collated in detail, but internally fine and clean and apparently quite complete.** #12586 **AS\$125.00**
- 56 **Theroux, Paul. TRAVELLING THE WORLD.** The Illustrated Travels of Paul Theroux. Picture Editor: Jenny de Gex. Super roy. 8vo, First Edition; pp. 320; numerous col. & b/w. illu. s.; original papered boards; a fine copy in faded d/w. London; Sinclair-Stevenson; (1990). #33471 **AS\$65.00**
- 57 **Trollope, Anthony. THE WEST INDIES AND THE SPANISH MAIN.** Cr. 8vo, Second Edition; pp. iv, 396(last blank); full-page col. map as frontis.; old half leather, with cloth sides; (a couple of minor repaired tears & slight soils); a very good copy. London; Chapman & Hall; 1860. **\*\*\*Jamaica, Cuba, British Guiana, Barbados, Trinidad, New Granada, Panama, Costa Rica, etc.** #12285 **AS\$350.00**



- 58 **Tuckey, J. H. AN ACCOUNT OF A VOYAGE TO ESTABLISH A COLONY AT PORT PHILIP IN BASS'S STRAIT**, on the South Coast of New South Wales, in His Majesty's Ship Calcutta, in the Years 1802-3-4. By J. H. Tuckey, Esq., First Lieutenant of the Calcutta. London, Printed for Longman, Hurst, Rees, and Orme, Paternoster-Row; and J. C. Mottley, Portsmouth. 1805. Demy 8vo, First Edition; pp. xvi(last Errata), 212(last blank), [2](title to addenda, verso blank), 215-[240](Addenda, last advert.); old half calf, with marbled sides; a fine, clean copy, complete with the half-title; rare. London; Longman; 1805. **\*\*\*Ferguson 418; Hill 1723; Wantrup, page 83; Borba de Moraes, page 870. With the signature of A. C. Arnold, Jan. 6th, 1806 on the title-page. Tuckey was First Lieutenant of the Calcutta, commanded by Captain Daniel Woodriff. This account describes the expedition, led by David Collins, which was found a settlement at Port Phillip, but the attempt at settlement was soon abandoned in favour of the Derwent River in Tasmania. Tuckey, however, surveyed and charted the bay and its environs before the expedition left, and his account is the only contemporary published account of the abortive settlement. The Calcutta was accompanied on the voyage**

*from England by the Ocean, a merchant vessel chartered to carry stores for the colonisation scheme. En route to Port Phillip the Calcutta visited Teneriffe and the Cape Verde Islands, Rio de Janeiro (of which a long account is given, including the slavery), Tristan d'Acunha, Cape Town and Simon's Town, and the Island of St. Paul. Appendices include a List of Plants found at Port Phillip (sic), Meteorological Journal for October-December at Port Phillip, observations on the Timbers of New South Wales, and observations respecting selection of Convicts for transportation, and on the means of preserving health on the voyage. Tuckey later published an account of the first scientific expedition to the Congo or Zaire River. #5023* **A\$11,000.00**

- 59 **van Speilbergen**, Joris & Le Maire, Jacob. **THE EAST AND WEST INDIAN MIRROR**, being an Account of Joris van Speilbergen's Voyage round the World (1614-1617), and the Australian Navigations of Jacob Le Maire. Translated, with Notes and an Introduction, by J. A. J. de Villiers of the British Museum. First Edition; pp. lxxviii, 272, 40 (adv. & index to Hakluyt Society works); 32 maps, facsimiles & plates, bibliog., index; original blue cloth (a little rubbed), spine lettered in gilt, gilt ship on front board; (endpapers browned); a nice copy; scarce. London; Printed for the Hakluyt Society; MDCCCCVI [1906]. \*\*\**Hakluyt Society Second Series No. XVIII. #2277* **A\$550.00**



- 60 **Wafer**, Lionel. **A NEW VOYAGE & DESCRIPTION OF THE ISTHMUS OF AMERICA**. By Lionel Wafer, Surgeon on Buccaneering Expeditions in Darien, the West Indies, and the Pacific from 1680 to 1688. With Wafer's Secret Report (1698) and Davis's Expedition to the Gold Mines (1704). Edited, with Introduction Notes and Appendices, by L. E. Elliott Joyce. First Edition; pp. lxxii, 222, [2] (blank); 4 folding maps, 4 folding plates, 4 appendices, bibliog., index; original cloth, gilt; a very fine copy in very slightly worn d/w; very scarce. Oxford; Printed for the Hakluyt Society; MCMXXXIV [1934]. \*\*\**Second Series No. LXXXIII. Wafer's account was first published in 1699, with a second edition in 1704, but apart from a U.S. edition of 1903 was not reprinted in English until the present edition. #9141* **A\$500.00**
- 61 **Walter**, Richard [& Robins, Benjamin]. **A VOYAGE ROUND THE WORLD**, In the Years MDCCXL, I, II, III, IV. By George Anson, Esq; Commander in Chief of a Squadron of His Majesty's Ships, sent upon an Expedition to the South-Seas. Compiled From Papers and other Materials of the Right Honourable George Lord Anson, and published under his Direction, by Richard Walter, M.A. Chaplain of his Majesty's Ship the Centurion, in that Expedition. Illustrated with Forty-Two Copper-Plates. London: Printed for the

Author; By John and Paul Knapton, in Ludgate-Street. MDCCXLVIII. Thick Royal 4to, First Large Paper Issue of First Edition; pp. [vi], [xii] (list of Subscribers), [xvi] (Contents & Introduction), 418 (last blank), [2] (Directions to the Binder); 12 folding charts, 2 folding plans, 28 folding plates; original roan-backed marbled boards; (joints cracked, but cords firm; boards very slightly rubbed; spine ends worn with small portion missing from foot); ENTIRELY UNCUT, AS ISSUED; a very fine, clean and crisp copy; EXTREMELY RARE in such condition. Printed for the Author; by John & Paul Knapton; 1748. \*\*\**Tew 1, noting (in an unpublished bibliography) that this Royal Paper issue is very rarely found. As for the standard issue on demy paper the earliest issues of the First Edition were published without the world chart which was not done until later issues. While Lord Anson's own copy (and some others) do have the world chart, most copies of the First Edition (on both sizes of paper) are without it and it is not included in the list of charts and plates. This copy is entirely undisturbed in its original binding and clearly never had the world chart. Page 319 is misnumbered 219 as in the standard issue. There is a contemporary Ms. correction on page 14, and contemporary inked initials on the title page - E. H. - suggesting that this copy belonged either to Sir Edward Hawke (Vice-Admiral of the Blue) or to Edward Hooper, as these are the only two subscribers with these initials. There are 373 subscribers to this, the Royal Paper edition and very, very few copies will have survived in their original publisher's binding as here. This Royal Paper issue is truly a magnificent production with generous margins and thicker, superior paper. While not a particularly uncommon title, copies of the Royal Paper issue, entirely undisturbed, are of extreme rarity. This, the official account of the famous voyage, was immediately immensely popular, and ran to many editions. The list of subscribers to the First Edition occupies 12 pages, closely set in three columns to the page. Many of the illustrations are from drawings by Lieutenant PIERCY BRETT, who was placed in command of the captured Manila galleon, and who also contributed to the relation of the voyage. The expedition was considered a successful venture owing to the capture of the richly laden Manila galleon, but over 1000 lives were lost and out of seven vessels only the flagship Centurion returned. The contribution to geographical knowledge was negligible. Renard 1669 (THIS copy). #41035 A\$27,500.00*

- 62 **Walter, Richard. A VOYAGE ROUND THE WORLD**, In the Years 1740, 1, 2, 3, 4. By George Anson, Esq; Late Lord Anson, Commander in Chief of a Squadron of His Majesty's Ships sent upon an Expedition to the South-Seas. Compiled from his papers and materials, by Richard Walter, M.A. Chaplain of the Ship the Centurion, in that Expedition. Vol. I [II]. Edinburgh: Printed for Alex. Lawrie and Co. 1804. 2 vols., post 12mo; Vol. I, pp. vi, 212; Vol. II, pp. [iii]-vi (but apparently quite complete, as issued), 246 (last blank); contemporary full mottled sheep (a little rubbed); a very good, clean set; scarce. Edinburgh; Alex Lawrie & Co.; 1804. \*\*\**The expedition was considered a successful venture owing to the capture of the richly laden Manila galleon, but over 1000 lives were lost and out of seven vessels only the flagship Centurion returned. The contribution to geographical knowledge was negligible. An attractive example of one of the many editions of this much reprinted book.* #12810 **A\$750.00**

- 63 **Waterton, Charles. WANDERINGS IN SOUTH AMERICA**, the North-West of the United States, and the Antilles, in the Years 1812, 1816, 1820, & 1824. With Original Instructions for the perfect preservation of Birds, Etc. for Cabinets of Natural History. New Edition. Edited, with Biographical Introduction and Explanatory Index, by the Rev. J. G. Wood. With one hundred illustrations. Cr. 8vo; pp. [iii]-xvi, 520, 42 (adv.); numerous illu., index; original cloth (marked & a little worn; lacking half-title). London; Macmillan & Co.; 1880. #35020 **A\$75.00**

**NOTICE TO CUSTOMERS:** This is our second (much delayed) short list. We intend to produce many more in future on a variety of subjects and we would prefer where possible to send these by email as PDF file attachments. This has the obvious advantage of reducing costs and enhancing the speed of delivery. Likewise we encourage you to send orders by email or telephone. If you would like to receive future lists please indicate your interests by email (preferred) or using the form overleaf by fax or post. If you would like to receive ALL lists (email only) please let us know also.

