

# GASTON RENARD Pty. Ltd.

Postal Address:  
P.O. Box 1030,  
Ivanhoe, Melbourne,  
Victoria, 3079, Australia.

Established 1945  
(A.C.N. 005 928 503)  
ABN: 68 893 979 543  
www.GastonRenard.com


Electronic communications:  
Telephone: +61 (0)3 9459 5040  
FAX: +61 (0)3 9459 6787  
E-mail: books@GastonRenard.com

## SHORT LIST NO. 12.

## AUSTRALIAN EXPLORATION

2011.

- 1 **Australian Studies: JOURNAL OF AUSTRALIAN STUDIES.** (No. 1, June 1977. [and] No. 3, June, 1978.) Med. 8vo; No. 1, pp. 104; 11 figs. & illu. s.; No. 3, pp. 104; 7 figs., a few tables; very good copies in original wrappers. (Melbourne; Victorian Historical Association; 1977-78). \*\*\**These issues contain an extensive article by I. McKiggan and a response by B. C. Rennie on the Dauphin map and 16th Century voyages of the Portuguese to the eastern coast of Australia, also a reply by I. McKiggan, and a review of McIntyre's book on the subject.* #62775 **A\$50.00**

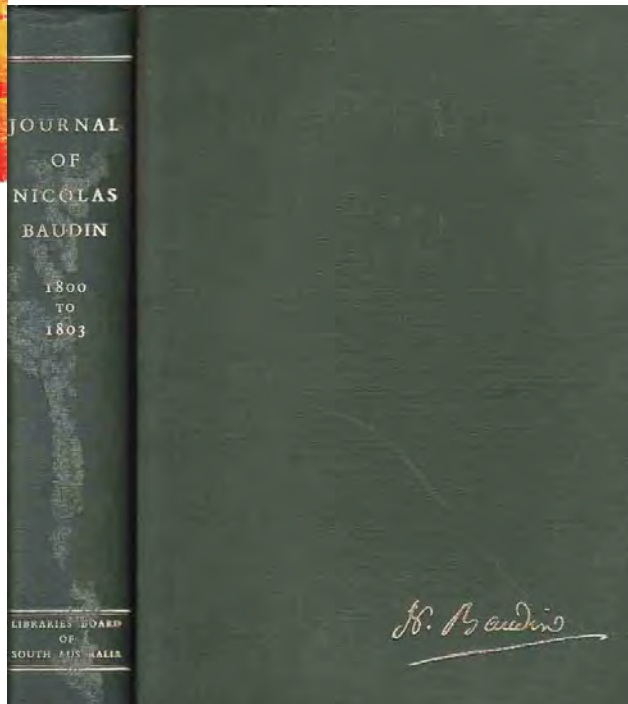


- 2 **Bassett, Marnie. REALMS AND ISLANDS.** The World Voyage of Rose de Freycinet in the Corvette Uranie 1817-1820. From her Journal and Letters and the Report of Louis de Saulces de Freycinet, Capitaine de Corvette. First Edition; pp. xii, 276 (last blank); endpaper & 2 other maps, 24 plates, appendices; bibliog., index; original cloth; a fine copy in worn d/w. London; Oxford University Press; 1962. #2140 **A\$125.00**

- 3 **Baudin, Nicolas. THE JOURNAL OF POST CAPTAIN NICOLAS BAUDIN,** Commander-in-Chief of the Corvettes Geographe and Naturaliste. Assigned by Order of the Government to a Voyage of Discovery. Translated from the French by Christine Cornell, B.A. (Hons.). Med. 4to, First Edition; pp. xxii, 610 (last blank); 2 maps, frontis., 8 appendices, index; original cloth (marked, especially the spine, but internally fine and clean). Adelaide; Libraries Board of South Australia; 1974. \*\*\**The first publication in any language of Baudin's Journal.*


#14566

**A\$225.00**

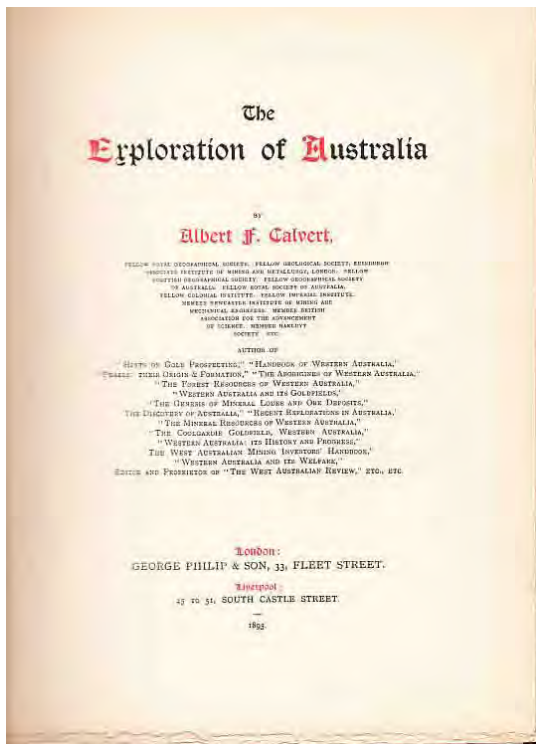





- 4 **Bauer, Ferdinand: THE AUSTRALIAN FLOWER PAINTINGS OF FERDINAND BAUER.** [By] William T. Stearn. Introduction by Wilfred Blunt. Super impl. folio (630mm. x 445mm.); pp. [ii] (blank); [viii], 9-30, [2], [2](index), [2](blank); double-page map showing the routes of the "Investigator", the "Porpoise" and the "Cumberland", 25 superb col. plates from the original watercolours of Ferdinand Bauer each with accompanying leaf of descriptive text, each leaf containing also a sketch map showing the location of the specimens collected, bibliographies, index; hand-bound in quarter dark green morocco, hand-marbled papered sides, vellum-tipped corners; in canvas covered, hinged box; (the box externally marked, but the book itself in fine, clean condition as issued). London; The Basilisk Press; 1976. \*\*\**Edition limited to 500 numbered copies. These fine paintings, printed in up to ten colours, have never before been published. Ferdinand Bauer was botanical artist on the "Investigator" under the celebrated botanist Robert Brown during Matthew Flinders' circumnavigation of Australia. Bauer is claimed by some to be the greatest botanical artist of all time.* #5932 **A\$2500.00**




- 5 [Blaxland, Gregory]: **A JOURNAL OF A TOUR OF DISCOVERY ACROSS THE BLUE MOUNTAINS IN NEW SOUTH WALES.** London: B.J. Holdsworth, 18, St. Paul's Church-Yard. 1823. Cr. 8vo, Type Facsimile of First Edition; pp. [ii] (limitation leaf, recto blank), 48; top edge gilt, others uncut; original half blue morocco, gilt, marbled sides; (very lightly rubbed; a few fox spots); a very good copy; rare. [Sydney; Angus & Robertson; 1893]. \*\*\**Ferguson* 7134; *Wantrup* 103b. *The limitation notice contains the text: "Edition de Luxe. A line for line reproduction of the very scarce original edition of 1823, limited to fifty-five copies (fifty for sale), of which this is No. 35 A & R [the figure and A & R in manuscript]. Edinburgh: Reprinted by Young J. Pentland, for Angus & Robertson, Sydney, 1893". This copy carries, in addition, the manuscript annotation at head: "For Review from Angus and Robertson". A second edition of this work was published in 1870 and a third in 1904, both of which are very scarce. This exact facsimile of the extremely rare first edition is therefore the third publication of the journal and second only to the first in rarity. An important primary account.* #21741 **A\$3250.00**




- 6 Calvert, Albert F. **THE EXPLORATION OF AUSTRALIA.** 2 vols., cr. 4to, First Edition; Vol. I, pp. [viii], 238, [20] (adv. & reviews of Calvert's works); large folding map, 15 plates (of which 13 are portraits of the Explorers); Vol. II, pp. [ii], xiv, 386, [6] (adv., last 3 blank); large folding map & 1 smaller folding map (at Pp. 320/321), the latter not mentioned by Ferguson; appendix to each vol., index; original linen backs (a little foxed as often), with blue cloth sides, top edges gilt, others uncut; a very nice, clean set; scarce. London; George Philip & Son; 1895-96. \*\*\**Ferguson* 7821, *not mentioning the third map at Pp. 320/21 in Volume II. The two large folding maps are identical as always, and are dated 1895. The smaller map shows the proposals for the Calvert Scientific Exploring Expedition, 1896.* #19452 **A\$1250.00**



- 7 **Cameron, Hector Charles. SIR JOSEPH BANKS.** 2nd Edn.; pp. xx, 344 (last 3 blank); 9 plates, 7 appendices, notes on Banks' correspondence, chronology, refs., index; original cloth; (some slight foxing); a very good copy in d/w.; scarce. (Sydney); Angus and Robertson; (1966). #34837 **A\$85.00**



- 8 **Carnegie, The Hon. David W. SPINIFEX AND SAND.** A Narrative of Five Years' Pioneering and Exploration in Western Australia. Thick demy 8vo, plus folder of maps, Deluxe Facsimile Edition; pp. xvi, 454; portrait frontis. & 46 other illusts. (some full-page plates, but included in page collation), appendix; original full brown leather in fine facsimile of the original binding, together with matching leather folder containing the 4 folding maps; a fine copy. (Adelaide; Corkwood Press; 1998). \*\*\*See Ferguson 7960; Wantrup 196a for original edition published by C. Arthur Pearson Limited, 1898. One of the most readable of exploration accounts, very difficult to obtain in the original edition, this facsimile is a most handsome addition to an exploration library. This is one of fifty numbered copies bound in full leather within the total edition of 400 copies. #58416 **A\$350.00**



- 9 **Cook, James. CAPTAIN COOK IN THE SOUTH SEAS.** Two Letters Written to Captain John Walker 1771 and 1775. Facsimile Edition with Transcriptions. 4to, First Edition; pp. 24; 11 pp. facsimiles; original wrappers (a little marked). Sydney; The Council of the Library of New South Wales; 1970.  
#49355 **A\$50.00**



- 10 **Dampier, William. A COLLECTION OF VOYAGES** - French Editions, in Five Volumes, comprising:  
**Volume I:** NOUVEAU VOYAGE AUTOUR DU MONDE, Ou l'on décrit en particulier l'Isthme de l'Amerique, plusieurs Cotes & Isles des Indes Occidentales, les Isles du Cap Verd, le Passage par la Terre del Fuego, les Cotes Meridionales du Chili, du Perou, & du Mexique; l'Isle de Guam, Mindanao, & des autres Philippines; les Isles Orientales qui sont pres de Cambodie; de la Chine; Formosa; Lucon, Celebes, &c. la Nouvelle Hollande, les Isles de Sumatra, de Nicobar, & de Sainte Helene & le Cap de bonne Esperance. Ou l'on traite des differens Terroirs de tous ces Pais, de leurs Ports, des Plantes, des Fruits, & des Animaux qu'on y trouve: de leurs Habitans, de leurs Coutumes, de





leur Religion, de leur Gouvernement, de leur Negoce &c. Par Guillaume Dampier. Enrichi de Cartes & de Figures. Seconde Edition revue corrigee & augmentee d'un volume. Tome Premier. A Amsterdam, Paul Marret, Marchand Libraire dans le Beurs-straat a la Renommee. M DCCI. Pp. [xiv], 340, [4] (Publisher's catalogue, last blank); 4 folding charts, frontis. & 4 plates (2 folding); a small paper flaw to pp. 25/6 with loss of a few letters on 4 lines.

**Volume II:** [Part I] Suite du Voyage autour du Monde; avec un Traite des Vents Qui regnent dans toute Zone Torride. Par le Sieur Dampier. Tome II. A Amsterdam, Chez Paul Marret, Marchand Libraire, dans le Beurstraat. 1701. Pp. [vi], 228 (last blank), [4] (adv.); frontis., 2 full-page charts & 3 plates (1 folding). [Part II] Traite des Vents aizeux ou reglez, des Vents Frais De Mer & de Terre, des Tempetes, des Saisons de l'Annee, des Mares, & des Courans De toute la Zone Torride. Par le Sr. Dampier, Capitaine sur Mer. [Imprint as for Part I]. Pp. 104 (incl. frontis.); frontis., 2 folding charts, 2 folding plates. [In all 4 charts & 7 plates including frontispieces].

**Volume III:** Supplement du Voyage autour du Monde, Contenant une Description d'Achin, ville de



Sumatra, du Royaume de Tonquin & autres Places des Indies, & de la Baye de Campeche. Ou il est traite des differens Terroirs de tous ces Pais, de leurs Ports, des Plantes, des Fruits, & des Animaux qu'on y trouve: de leurs Habitans, de leurs Coutumes, de leur Religion, de leur Gouvernement, de leur Negoce &c. Enrichi de Cartes & Figures en Taille douce. Tome III. Par Guillaume Dampier. A Amsterdam Chez Paul Marret. Marchand Libraire dans le Beurs-straat a la Renommee. M DCCI. Pp. [xii], 352 (last blank), [40] (index); 2 folding charts, 5 plates (3 folding) incl. frontis to Part I and frontis. to Part II on the verso of text Page 201.


**Volume IV:** Voyage de Guillaume Dampier aux Terres Australes, A la Nouvelle Hollande, &c. fait en 1699. Ou l'on trouve la Description des Isles Canaries, des Isles de Mayo & de S. Jago; de la Baye de Tous les Saints, des Forts & de la Ville de Bahia dans le Bresil, &c. Avec le Voyage de Lionel Wafer. Ou l'on trouve la Description de l'Isthme de Darien dans l'Amerique, &c. Enrichi de Cartes & de Figures. Tome IV. A Amsterdam, Chez Paul Marret, Marchand Libraire dans le Beurstraat, a la Renommee. M. DCCV. Pp. 20, 274, [14] (index); 2 folding charts, 16 plates (7 folding).

**Volume V:** Voyage de Guillaume Dampier aux Terres Australes, A la Nouvelle Hollande, &c. Ou l'on a joint I. Le Voyage du Capitaine Wood a travers le Detroit de Magellan, &c. II. Le Journal de l'Expedition du Capitaine Sharp. III. Le Voyage autour du Monde du Capitaine Cowley: & IV. Le Voyage du Levant de Mr. Robert. Avec diverses Cartes & Figures. Tome Cinquieme. Traduit de l'Anglois. A Amsterdam, Chez la Veuve de Paul Marret, M. DCCXII. Pp. [iv], 304 (last Errata), [14] (index); 5 folding charts, 19 plates (17 folding), 2 text illusts. Together, 5 vols., including in total 17 charts (15 folding), 52 plates (33 folding) and 2 text illusts.; title-pages






in red and black; full contemporary speckled calf, with red-sprinkled edges; all volumes neatly rebacked to style with raised bands and gilt lettering, endpapers restored using contemporary paper; internally generally fine, clean and crisp, with only the odd spot; a fine, very attractive set; rare. Amsterdam; Paul Marret; 1701-1712. *\*\*\*Detailed collations and bibliographical information on this work are hard to come by, however we believe this set to be quite complete. The first two volumes were first published in 1698 (see Sabin 18381). These volumes did not contain the second part of the present Volume II (Traite des Ventes - see Sabin 18384) and Sabin (in his 18381) refers to a second edition of the two volumes in the same year (1698) presumably of similar configuration to the first. Sabin also refers to a third volume ("Suplement ...") and a fourth ("Voyage ... aux Terres Australes") both published in MDCCXI (1711), but these are clearly reprints of the volumes here present (1701 and 1705 respectively). Part II to the present Volume II, with its separate title-page, is the first appearance in French of the Treatise on the Winds and clearly was intended to be bound with Part I (as indicated by the catchword on the last page of adverts. to Part I). Sabin's 18382 refers to several editions in a rather confused and unsatisfactory manner, which may in effect include the present collection. In summary this is a fine set of the first complete edition in French, volumes III, IV and V being the first editions in French, and Volumes I and II being the first complete (augmented) editions; a rare and desirable collection, seldom encountered. #26377*

**\$A16,500.00**




- 11 **Davis, John. TRACKS OF MCKINLAY AND PARTY ACROSS AUSTRALIA.** By John Davis, one of the Expedition. Edited from Mr. Davis's Manuscript Journal; with an Introductory View of the Recent Australian Explorations of McDouall Stuart, Burke and Wills, Landsborough, Etc., by William Westgarth. First Edition; pp. xvi, 408, 16 (adv., dated June, 1863); large folding map (in pocket), 14 tinted litho. plates, 1 text illust.; (tears in 4 leaves of text and margins of a few plates neatly repaired without loss; map strengthened at folds); a very good, complete copy in the original cloth (rubbed, but quite sound); a very good copy; scarce. London; Sampson Low, Son, & Co.; 1863. *\*\*\*Ferguson 9005; Wantrup 180. John Davis was a member of McKinlay's South Australian Relief Expedition which journeyed almost to the Gulf of Carpentaria in search of Burke and Wills. The expedition then made for Port Denison on the Queensland coast. The journey is vividly described in Davis's journal and is preceded by a summary of inland exploration, 1858-62, by William Westgarth. #16298*

**\$A1500.00**

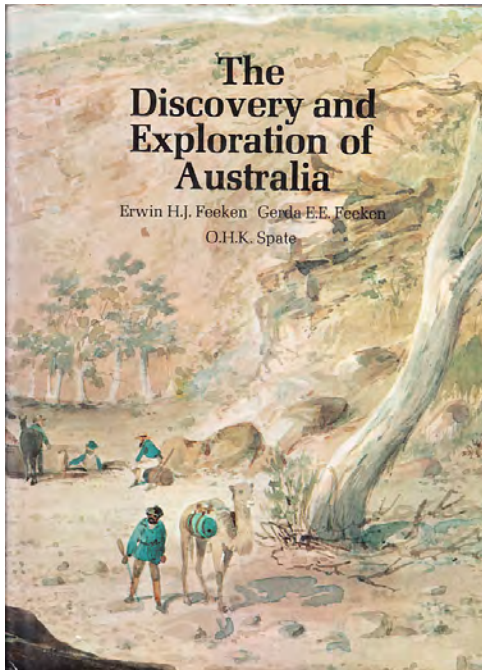


- 12 **Dunlop, E. W. JOHN OXLEY.** Cr. 8vo, First Edition; pp. 32; full-page map, 9 illustrs., refs.; orig. wrappers; a fine copy. Melbourne; Oxford University Press; (1960). \*\*\**Australian Explorers Series.* #29856 **A\$45.00**
- 13 **Eden, Charles H. AUSTRALIA'S HEROES;** being a slight sketch of the most prominent amongst the band of gallant men Who devoted their Lives and Energies to the Cause of Science and the development of the fifth continent. Third Edition. Cr. 8vo; pp. viii, 312, 4(adv.); large folding col. map in pocket (neatly separated at horizontal folds into three pieces, but otherwise sound); original cloth, decorated in gilt & black; (some light pencilled underlining; one section slightly sprung); a very good copy; scarce. London; Society for Promoting Christian Knowledge; N.D. [1875]. \*\*\**Ferguson 9385a. With the heraldic bookplate of R. L. Nugent-Dunbar of Machermore on pastedown.* #19770 **A\$145.00**
- 14 **Estensen, Miriam. THE LIFE OF GEORGE BASS.** Surgeon and Sailor of the Enlightenment. Med. 8vo, First U.K. Edition; pp. xxviii, 260(last blank); portrait frontis., 5 maps, 8 col. plates, appendix, chronology, glossary, notes, bibliog., index; original papered boards; a fine copy in d/w. (London); National Maritime Museum; (2005). #18173 **A\$60.00**





- 15 **Eyre, Edward John; Resident Magistrate, Murray River. JOURNALS OF EXPEDITIONS OF DISCOVERY INTO CENTRAL AUSTRALIA, and Overland from Adelaide to King George's Sound in the Years 1840-1;** sent by the Colonists of South Australia, with the Sanction and Support of the Government: Including an Account of the Manners and Customs of the Aborigines and the State of their Relations with Europeans. London: T. and W. Boone; 29, New Bond Street. 1845. 2 vols., demy 8vo, First Edition; Vol. I, pp. [ii] (inserted adv. dated May, 1845, for Stokes (F. 4406) in preparation), xviii, [ii] (recto List of Plates, verso adv. for Hodgkinson (F. 4067) lately published), 448, 4 (inserted adv. for Grey (F. 3228), Mitchell (2nd Edn., F. 2811) and other works); 5 steel engravings (by G. Hamilton, E. Gill and J. Neil, including a portrait of Wylie) and 6 lithographs of natural history subjects, appendices (natural history, by J. E. Gray, Dr. Richardson, Adam White, John Gould & others); Vol. II, pp. [iv] (inserted adv.), vi, 512, 8 (inserted adv., undated, various of Boone's publications); 5 steel engraved views by G. Hamilton, J. Neil and E. Gill, and 6 engraved plates of aboriginal weapons, artefacts, etc.; 2 text illusts., 4 tables (3 of Aboriginal languages & dialectical comparisons); uncut in the original blind-stamped blue-green ribbed cloth, spines gilt; (both vols. neatly rebacked with roan, with original backstrips preserved); a very nice, clean set, but lacking the two folding maps as often. London; T. and W. Boone; 1845. \*\*\**Ferguson 4031 (incorrectly describing it as royal 8vo); Wantrup 133a. Pages 145-512 in Volume II consist of "Manners and Customs of the Aborigines of Australia", a substantial and important early contribution to the literature on the Aborigines.* #44468 **A\$2950.00**





- 16 **Feeken, Erwin H. J. & Gerda E. E.; & Spate, O. H. K. THE DISCOVERY AND EXPLORATION OF AUSTRALIA.** Demy 4to, First Edition; pp. [viii], 318, [2] (blank); double-page col. reproduction of Ortelius's map of the Pacific Ocean (Maris Pacifici, Amsterdam, 1570), 24 full-page col. maps, with 11-page key, 170 illusts. (some full-page), including 11 in colour, & several text maps, 45-page gazetteer of Australian place names, bibliog., index; original printed boards; a very good copy in d/w.; scarce. (Melbourne); Nelson; (1970). \*\*\**A useful and informative book; the Gazetteer includes details of who bestowed the place names and whom or what after which they were named.* #4970 **A\$195.00**

- 17 **Flinders, Matthew. A VOYAGE TO TERRA AUSTRALIS;** undertaken for the Purpose of Completing the Discovery of that Vast Country, [Etc.]. ATLAS. [ONLY]. Super roy. 4to; Facsimile Edition; folding box of charts & plates, containing 16 folding charts, 2 double (i.e., each in 2 sheets) folding plates of coastal views, 10 folding botanical plates; original cloth; a fine copy. [Adelaide; Libraries Board of South Australia; 1966]. \*\*\**Australiana Facsimile Editions, No. 37 [Charts ONLY]. The ten botanical plates in the atlas were drawn by FERDINAND BAUER, botanical draughtsman under ROBERT BROWN, naturalist to the voyage; these plates illustrate BROWN's "General Remarks, Geographical and Systematic, on the Botany of Terra Australis," 1814, and also the botanical Appendix to the "Voyage to Terra Australis". The charts of the Australian Coast produced by Flinders were of high accuracy and were put to practical use for a long period.* #25978 **A\$275.00**




THE ST. GEORGE RANGES.  
Near Camp F. G.  
With Mt. Tuckfield in the Distance

- 18 **Forrest, Alexander. 1880. Western Australia. NORTH-WEST EXPLORATION.** Journal of Expedition from DeGrey to Port Darwin, by Alex. Forrest, Esq., F.R.G.S. F<sup>o</sup>cap folio, Facsimile Edition; pp. [vi], 44 (last blank); large col. folding map (in pocket), 8 tinted plates by H. Prinsep, geological report; original quarter leather, gilt, with gilt title-label on front board; a fine copy. [Bundaberg; Corkwood Press; 1996]. \*\*\**First published by the Government Printer, Perth, Western Australian Parliamentary Paper No. 3 of 1880, see Ferguson 9679a; Wantrup 195. An important expedition which followed the Fitzroy River for nearly 250 miles until halted by the impenetrable King Leopold Range. Flanking the range the expedition discovered new and fertile country to the south, which was named Nicholson Plains, and also came upon the Ord River, which Forrest also named. This journal is of particular interest for its attractive plates and very few copies of the original edition have come onto the market. This facsimile edition is limited to 400 numbered copies, the first 75 of which are bound in half leather, as here, plus 30 unnumbered copies in wrappers.* #51064 **A\$250.00**
- 19 **Forrest, John. EXPLORATIONS IN AUSTRALIA:** I.--Explorations in Search of Dr. Leichhardt and Party. II.--From Perth to Adelaide, around the Great Australian Bight. III.--From Champion Bay, across the Desert to the Telegraph and to Adelaide. With an Appendix on the Condition of Western Australia. Illustrations by G. F. Angas. Demy 8vo, First Edition; pp. viii, 354, 40 (adv.); 4 folding tinted maps, portrait frontis. & 7 illust. by George French Angas, appendix; contemporary half morocco, with




cloth sides, gilt, and marbled endpapers; (margin of one plate a little dust-soiled and reinforced at foot); a very nice, clean copy; scarce. London; Sampson Low, Marston, Low & Searle; 1875. \*\*\**Ferguson* 9681; *Wantrup* 200. *This copy inscribed and signed by the Author.* #44467 **A\$2750.00**


- 20 **Frost, Alan. THE PRECARIOUS LIFE OF JAMES MARIO MATRA.** Voyager with Cook. American Loyalist. Servant of Empire. With the assistance of Isabel Moutinho. Med. 8vo, First Edition; pp. xiv, 266 (last blank); 12 plates (including several maps), notes, sources, bibliog., index; original canvas; (a corner bumped, o/wise a fine copy in d/w.). (Carlton, Melbourne); The Miegunyah Press; (1995). \*\*\**Number 6 in the second numbered Miegunyah Press series: 1000 copies were printed. Using his letters and a probing biographical narrative, Frost builds up a picture of Matra, an important, but little-known figure in Australian history. An enigmatic American who sailed with Cook, Matra (who changed his name from Magra) was the first (in 1771) to have published a major book on the "Endeavour" voyage, and strove to found a colony in New South Wales for dispossessed American loyalists, only to end his days as Consul at Tangier. This is number six in the second Miegunyah Press series.* #48600 **A\$65.00**



- 21 [Gregory, Augustus Charles]. 1854-5 Victoria. **NORTH AUSTRALIAN EXPLORING EXPEDITION.** Copy Correspondence. Pp. 16 (last blank). [with, *IBID.*] Copy of Additional Correspondence. Pp. 10 (last blank). Together, 2 papers, sewn, as issued; fine copies; scarce. Melbourne; John Ferres, Government Printer; 1855. \*\*\**Two papers of the Victorian Legislative Council setting out the correspondence relating to the establishment of the North Australian Exploring Expedition, its aims, proposed route, costs, instructions to the leader, etc., including letters from Captain Stokes, several from Charles Sturt, and others. Victorian Parliamentary Papers No. 53 of 1854-55 and No. 22 of 1855. [McLaren 9294 - first paper only].* #27751 **A\$850.00**





- 22 **Gregory, J. W. THE DEAD HEART OF AUSTRALIA.** A Journey around Lake Eyre in the Summer of 1901-1902, with some Account of the Lake Eyre Basin and the Flowing Wells of Central Australia. Limited Deluxe Facsimile Edition; pp. [ii], xvi, 384; 2 folding col. maps (in pocket), 4 full-page col. maps & full-page Map of Lake Torrens according to Eyre and Sturt (at p. 252 but not included in list), 16 plates, 6 text illu. s., 3 appendices, indices to subjects, persons & authorities, and places; original full brown leather, with heart-shaped illustration on front cover in facsimile of the First Edition binding; a fine copy. (Adelaide; Corkwood Press; 1997). *\*\*\*Edition limited to 250 numbered copies of which the first 50 are specially bound in full leather as here.* #55776 **A\$250.00**



- 23 **Howgego, Raymond John. ENCYCLOPEDIA OF EXPLORATION 1850 TO 1940.** The Continental Exploration. A comprehensive reference guide to the history and literature of exploration, travel and colonization in Africa, Asia, Australia and the Americas from 1850 to the early decades of the twentieth century. Thick demy 4to, First Edition; pp. xii, 1048 (last blank); numerous bibliogs., index of persons, index of regional articles; original cloth, gilt; multiple marker ribbons; a fine copy in d/w. (Potts Point); Hordern House; (2008). *\*\*\*This fourth and final volume of this remarkable work contains about 950 major entries and index entries covering nearly 4000 names of persons noted in the text. There is extensive biographical information on the travellers themselves as well as their historical background. The text is fully cross-referenced and in addition, each article contains a bibliography of both primary and secondary sources (in many cases quite extensive). Much of the information is here published for the first time in English and there are numerous entries covering obscure persons and expeditions which would be extremely difficult to research without this invaluable tool.* #47500 **A\$295.00**






- 24 **Hume, Hamilton. A BRIEF STATEMENT OF FACTS** in connection with an Overland Expedition from Lake George to Port Phillip, in 1824. Third Edition: With Addenda. Pp. 112; portrait frontis. (slightly foxed); original limp cloth (spine a little worn), with original printed title-label on cover; (with a new front endpaper, and an old sepia photograph of a statue of Hume affixed to inside front board); a very good copy; rare. Yass; J. J. Brown, Courier Office; 1874. \*\*\**Ferguson 10665; Wantrup 113a. The important Addenda, here collected from newspaper columns and extremely rare pamphlets and published for the first time, consist of - (a) A letter from Mr. H. ANGEL, one of the survivors of the Overland Expedition of 1824; (b) a letter by HAMILTON HUME addressed to Mr. W. H. HOVELL through the Goulburn Herald; (c) a letter by Mr. C. H. BARBER to the Sydney Morning Herald; (d) the text of a pamphlet, entitled "Answer to the Preface of the Second Edition of Mr. Hamilton Hume's 'A Brief Statement of Facts', by William H. Hovell"; (e) A letter addressed by "Australian" to the Editor of the Yass Courier, in reply to Mr. W. H. HOVELL's "Answer", &c.* #5134 **A\$3750.00**
- 25 [Ingleton, Geoffrey C.; Compiler & Annotator]. **A CATALOGUE OF SELECT BOOKS FROM THE INGLETON COLLECTION.** A Library of Antarctica & Australiana, Bibliography & Cartography, Hydrography & Nautica, New Zealand & Pacific, Voyages & Travels. 5 vols., med. 8vo, First Edition; pp. vi, 942 (paginated continuously); 2 col. & 8 b/w. plates, 3 text illusts.; original wrappers. Sydney; Angus & Robertson Rare Books Division; [1971-77]. \*\*\**The complete set, listing 14,303 items, with prices.* #13879 **A\$110.00**
- 26 **Kennedy, Donald. CHARLES STURT.** Cr. 8vo, 2nd Impr.; pp. 32; map, 6 illusts.; original wrappers; a fine copy. Melbourne; Oxford University Press; (1967). \*\*\**Australian Explorers series.* #9083 **A\$30.00**
- 27 **Kruta, Vladislav; Whitley, Gilbert P.; (& five other authors). DR. JOHN LHOTSKY: The Turbulent Australian Writer, Naturalist and Explorer.** Roy. 8vo, First Edition; pp. 176; 5 full-page maps, 27 plates, refs. & notes to each chapter, chronology, 28-page bibliog., index of persons & index of Geographical Names; original wrappers; a fine copy. Melbourne; (Australia Felix Literary Club); 1977. #455 **A\$65.00**








- 28 **Landsborough, William.** **JOURNAL OF LANDSBOROUGH'S EXPEDITION** from Carpentaria, in Search of Burke & Wills. Facsimile Edition, 2nd Impr.; pp. [ii], [iv], 128; large folding col. map, frontis.; original vinyl; a nice copy. [Adelaide; Libraries Board of South Australia; 1971]. \*\*\**Australiana Facsimile Editions No. 17* (566 copies printed including the first impression of this facsimile [1963]). First published in Melbourne in 1862, by F. F. Bailliere; the original edition is not recorded by Ferguson, but see F. 11329. #5156 **A\$120.00**
- 29 **Leichhardt, Dr. Ludwig.** **JOURNAL OF AN OVERLAND EXPEDITION IN AUSTRALIA**, from Moreton Bay to Port Essington, a distance of upwards of 3000 miles, during the years 1844-1845. Facsimile Edition; Vol. II ONLY, i.e. the folder containing a large coloured map in three folding sheets showing Leichhardt's route; original vinyl; a fine copy. [Adelaide; Libraries Board of South Australia; 1964]. \*\*\*Originally published in 1847. The original folder of these maps was separately published by Arrowsmith, and is very rare. #40812 **A\$130.00**
- 30 **Lewis, The Hon. John.** [**THE ANNUAL ADDRESS OF THE PRESIDENT** to the The Royal Geographical Society of Australasia, South Australian Branch. Delivered at the Anniversary Meeting on the 30th October, 1914]. Pp. 56 (last blank); 4 portraits; disbound, without the map, from the Proceedings of the Society; scarce. [Adelaide; W. K. Thomas & Co., Printers; 1915]. \*\*\**Principally on Land Exploration especially the expeditions of Sturt, Eyre & Strzelecki, but including short mention of the Australian Antarctic Expedition under Mawson.* #64762 **A\$15.00**
- 31 **Lindsay, David.** **JOURNAL OF THE ELDER SCIENTIFIC EXPLORING EXPEDITION, 1891-2.** Under Command of D. Lindsay. Equipped solely at the cost of Sir Thomas Elder, G.C.M.G., for the Purpose of Completing the Exploration of Australia, and placed under the Control of the Royal Geographical Society of Australasia - South Australian Branch. With Maps. First and Only Edition; pp. 208 (last blank); original wrappers; two very large folding maps in separate folder of original thin printed boards; the wrappers a little chipped & soiled; a couple of folds to the maps neatly strengthened; a nice, clean copy; very scarce. Adelaide; C. E. Bristow, Government Printer, North-Terrace; 1893. \*\*\**Ferguson 9409a; Wantrup 208. Only 500 copies were printed. The work consists of the final report of the expedition by David Lindsay (14pp.); Mr. Lindsay's Journal (pp. 15-160); the Journal of Mr. L. A. Wells, the surveyor and later Second Officer (pp. 161-192); and a Vocabulary of Words and Phrases, with Translations, collected from the*



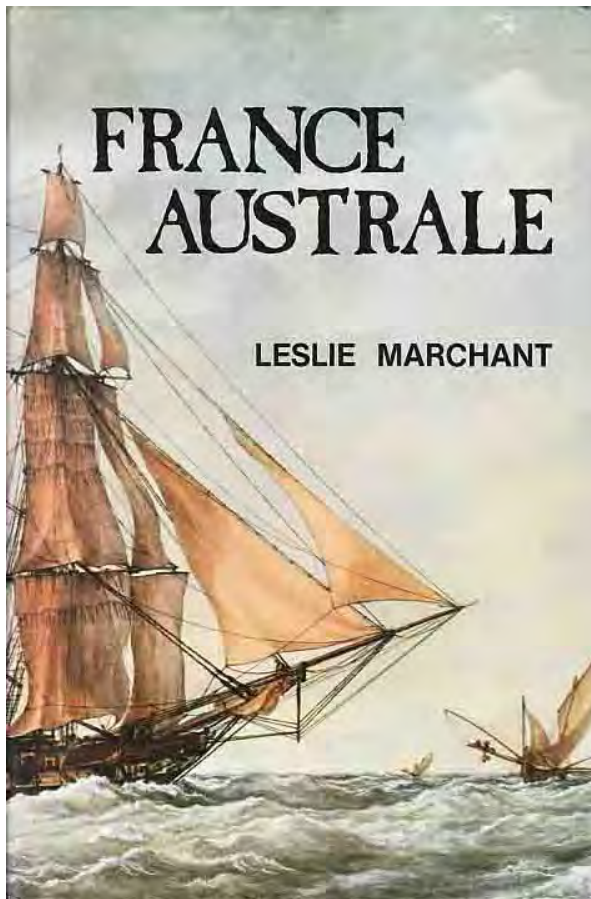
*"Pidong" Tribe at the head of the Murchison River, W.A. Of the two very large folding maps showing the track of the Expedition, one has the geology of the country traversed shown in colour and compiled by Victor Streich, geologist to the expedition. The expedition, although not achieving all its objectives, owing to the severe drought obtaining at the time, covered over 2700 miles of unexplored territory, and explored & mapped 80,000 square miles of hitherto unknown country in Southern W.A. and South Australia. #27329 A\$1950.00*

- 32 **Long, Charles R. STORIES OF AUSTRALIAN EXPLORATION.** Small cr. 8vo, Revised Edition; pp. 200 (last 3 adv.); a folding map, 14 maps, numerous illu., notes; original printed cloth; (small marginal tear to last leaf); a very good copy. Melbourne; Whitcombe & Tombs; [1913]. #27805 A\$40.00




- 33 **McKinlay, John: McKINLAY'S JOURNAL OF EXPLORATION IN THE INTERIOR OF AUSTRALIA.** (Burke Relief Expedition.) With three maps. Facsimile Edition; pp. [iv], 136; 3 large folding maps; original vinyl; a nice copy. [Adelaide; Public Library of South Australia; 1962]. **\*\*\*Australiana Facsimile Editions No. 1 (only 322 copies printed). Originally published in Melbourne, c. 1863. #26094 A\$195.00**
- 34 **Macknight, C. C.; Editor. THE FARTHEST COAST.** A Selection of Writings relating to the History of the Northern Coast of Australia. First Edition; pp. xiv, 218, endpaper & 8 other maps (2 double-page), 8 plates, bibliog., index; original cloth; a very good copy in d/w. (Melbourne); Melbourne University Press; (1969). #542 A\$55.00


- 35 **McLaren, Ian F. IMAGINATIVE LITERATURE AND EXPLORATION.** Extracts from *Australian Explorers by Sea, Land and Air 1788-1988*. Demy 4to, First Edition; pp. [ii], 52, 251-274 (last blank); 1 map, 7 illusts., appendix; original wrappers; a fine copy. Melbourne; University of Melbourne Library; 1988. *\*\*\*Extracted from Vol. III. #28601* **A\$25.00**
- 36 **Major, R. H.; Editor. EARLY VOYAGES TO TERRA AUSTRALIS** to the time of Captain Cook as told in original documents. 4to; pp. [x], lxxii, 140; 5 folding maps (loosely inserted), 1 full-page map, 2 appendices; processed; original cloth; a very good copy; scarce. Adelaide; Australian Heritage Press; [1963]. *\*\*\*First published in 1859. Some or all of the five larger maps are commonly missing from this Heritage Press edition which varies considerably in its exact make-up and dimensions. The complete complement of maps is present here, but some are later printings. #14620* **A\$350.00**



- 37 **Marchant, Leslie R. FRANCE AUSTRALE.** A study of French explorations and attempts to found a penal colony and strategic base in south western Australia 1503-1826. Med. 8vo, First Edition; pp. xvi, 384; 8 col. plates, 72 illusts & maps, 30 appendices, footnotes, bibliog., index; original papered boards; a nice copy in d/w; scarce. (Perth; Artlook Books; 1982). #5188 **A\$165.00**



- 38 [Maslen, T.J.]. **THE FRIEND OF AUSTRALIA**; or, A Plan for Exploring the Interior, and for Carrying on a Survey of the Whole Continent of Australia. By a Retired Officer of the Hon. East India Company's Service. Illustrated with a Map of Australia, and Five Plates. 8vo, First Edition; pp. xxiv, 428, [4] (last 3 blank); large folding map, 5 fine and attractive double-page handcoloured aquatint plates, appendix; contemporary half calf and marbled boards, marbled edges and endpapers, spine with raised bands and gilt in compartments, spine label renewed; (binding a little rubbed; some occasional mild marginal foxing); a nice copy; very rare. London; Hurst, Chance, and Co.; 1830. \*\*\*Ferguson, 1379; Wantrup, 117a. *An important book, printed in an edition of only 250 copies, this is the most detailed of the proposals for exploration of the Australian interior which was at this stage still virtually unknown. Some optimistic assessments as to the fertility of the interior are combined with detailed suggestions for the equipment and organisation of expeditions and the future of the country. The plates include a proposal for a new flag for New South Wales, a specimen plan for new townships and beautiful illustrations for the conduct of expeditions. A second "edition" comprising the unsold sheets of the First Edition with a new title-page and preface was issued by Smith, Elder in 1836: this is equally rare.* #20287 **A\$13,500.00**




- 39 **Parkin, Ray. H. M. BARK ENDEAVOUR.** Her place in Australian History. With an Account of her Construction, Crew and Equipment and a Narrative of her Voyage on the East Coast of New Holland in the Year 1770. With Plans, Charts and Illustrations by the Author. Med. 4to, First Edition; pp. xii, 468; 25 maps, 31 full- & half-page ship drawings and 12 smaller, several sourced from original drawings by Sidney Parkinson, 2 reproductions of original drawings by Parkinson, 15 other illustrations by Ray Parkin (mostly views), notes, bibliog., index; original cloth, gilt; together with, in cloth folding case, 15 detailed ship drawings and plans by Ray Parkin, each 800 by 580 mm., and sourced from original Admiralty drawings supplemented by sketches of Sidney Parkinson, artist on the "Endeavour"; a fine set in cloth slipcase. (Melbourne); The Miegunyah Press; (1997). *\*\*\*Edition limited to 1000 copies for sale. Number Thirteen in the second Miegunyah Press series. A magnificent production; a long-overdue detailed analysis of Captain James Cook's ship, fully placed in the context of her time. The "Endeavour" is one of the most famous ships in maritime history, yet surprisingly few details of her were known to any but a small number of maritime historians. More than twenty-five years ago Ray Parkin, seaman, author and artist was amazed to find how little was known and recorded of this ship, and set out to document everything he could discover. His researches were encouraged by that renowned scholar and chronicler of James Cook, Professor J. C. Beaglehole. The result is the most painstaking study of the "Endeavour" yet undertaken and a unique account of a great voyage of discovery: the passage of the "Endeavour" up the east coast of Australia (then called New Holland) in the year 1770. Written for the scholar, mariner and layperson alike, Ray Parkin has recreated for the reader the very "experience" of being on board H. M. Bark "Endeavour". With meticulous research, he reveals what she looked like, how she sailed, how she smelled; all aspects of daily life on board. No part of the ship or her functioning is too insignificant for his enquiries. How many strands of yarn were there in the ships cable? (954) Did the ship have a lightning conductor? (Yes) What was the diameter of the main mast? (21 inches). The work is divided into two sections: Part I, The World of the Ship, details the sailor and his environment, the Captain, the ship herself, scurvy and provisioning, the ship's company, and remarks on individuals come to notice through misfortune or by their sins and adventures. The text is accompanied by a series of plans and figures depicting the ship's architecture and construction, her deck plan, rigging, sails, armament, boats, cables, anchors and accommodation. Fifteen of these are reproduced as large folding full-size sketches in the accompanying folding case. Part II, The Voyage (up the east coast of Australia), is a masterly synthesis of the Ships Log and the journals of James Cook, Sidney Parkinson and Joseph Banks, supplemented where*





*illuminating and appropriate, by extracts from the journals of other members of the ship's complement, and with an interpretive commentary and clearly drawn explanatory charts. The Author, Ray Parkin, was born in Melbourne and joined the Royal Australian Navy in 1928, spending eighteen years in the service. He was on board HMAS "Perth" in 1942 when the cruiser was sunk in Sunda Strait, killing two thirds of her complement. After the sinking Mr Parkin spent three and a half years as a Japanese prisoner of war in Java, on the Burma-Siam railway and in coal mines in Japan. His vivid accounts of these experiences in World War II were published by the Hogarth Press: "Out of the Smoke" (1960), "Into the Smother" (1963), and "The Sword and the Blossom" (1967). At the end of the war Mr Parkin completed a fine arts course. He worked on the Melbourne waterfront until his retirement in 1975 when he went to London to continue his research on the "Endeavour". "H. M. Bark Endeavour", is an absorbing book: discursive, erudite, at times poetic; full of wisdom, insight and information. It is an ESSENTIAL companion and supplement to the standard works on Cook's voyages. #49819* **A\$450.00**



- 40 [Pyke, William Thomas]. **AUSTRALIAN HEROES AND ADVENTURERS.** Cr. 8vo, First Edition; pp. 152 (last blank), [16] (adv.); map, 11 plates & several other illu. s.; original cloth (spine a little worn; new endpapers). London; Walter Scott; 1889. \*\*\*Ferguson 14541. *Divided into two sections: Burke and Wills, and Old Times on the Goldfields (with remarks on the Eureka episode).* #4847 **A\$35.00**



- 41 **Renard, Julien. MAJOR COLLECTIONS OF ANTARCTICA, AUSTRALIAN EXPLORATIONS** and General Australiana, AUSTRALIAN ART REFERENCE, Illustrated Books, and Literature including Children's Books. To be sold at Auction by Leonard Joel, 15th, 16th and 17th November, 1994. 3 vols., super roy. 8vo; Vol. I, Antarctica, pp. x, 246; Vol. II, Australian Exploration, pp. xviii, 118; Vol. III, Australian Art and Literature, pp. xii, 148; numerous illu. s.; orig. wrappers. Collingwood; Gaston Renard; 1994. \*\*\**With lists of prices realised to each volume. A huge auction totalling 3757 lots, all carefully described, with informative footnotes - a valuable reference.* #45048 **A\$110.00**



- 42 **Roth, H. Ling. THE DISCOVERY AND SETTLEMENT OF PORT MACKAY, QUEENSLAND.** With Numerous Illustrations, Charts and Maps, and some Notes on the Natural History of the District. Cr. 4to, First Edition; pp. viii, 114, [2](recto adv., verso blank); frontis., 2 folding maps & charts, 1 double-page map, full-page town plan, 82 illusts. (a few full-page), 4 appendices (incl. an account of the Aborigines of the district, & notes on natural history), index; original blue patterned cloth (part faded & spine ends a little worn); top edge gilt; a very good copy; rare. Halifax, England; F. King & Sons; 1908. \*\*\**Note on the title-verso states: "This book is limited to one edition of 250 copies for sale in the British Islands and Abroad."* #22974 **A\$950.00**
- 43 **Spence, Sydney A. A BIBLIOGRAPHY OF SELECTED EARLY BOOKS AND PAMPHLETS RELATING TO AUSTRALIA 1610-1880.** Demy 4to, First Edition; pp. iii-xii (but intact, as issued), 88, [2](blank); original stiff wrappers (cover very slightly spotted, but a fine copy); scarce. London [sic] Mitcham, Surrey; Published by the Compiler; 1952. \*\*\**Edition limited to 525 copies, hand-set and printed by letterpress. Includes (pp. 83-88) a List of Early Australian Engraved Portraits, Etc.* #32146 **A\$185.00**
- 44 **Spence, Sydney A. A BIBLIOGRAPHY OF SELECTED EARLY BOOKS AND PAMPHLETS RELATING TO AUSTRALIA (Supplement) to 1610-1880 (and extension from) 1881-1900.** Demy 4to, First Edition; pp. viii, 102 (last 2 blanks for notes); original stiff wrappers; a fine copy; scarce. London [sic] Mitcham, Surrey; Printed, Published and Distributed by the Compiler; 1955. \*\*\**Hand-set and printed by letterpress.* #50668 **A\$185.00**
- 45 **Spencer, Baldwin; Editor & substantial Author. REPORT ON THE WORK OF THE HORN SCIENTIFIC EXPEDITION TO CENTRAL AUSTRALIA.** Edited by Baldwin Spencer, M.A., Professor of Biology in the University of Melbourne. 4 Parts, in 4 vols., cr. 4to, Facsimile Edition; Part I, Introduction, Narrative, Summary of Results, Supplement to Zoological Report, Map; pp. [ii] (half-title, verso modern publication details), xviii, 220, [2](blank); large folding map, full-page sketch map, 11 plates, 7 text illusts., index; Part II, Zoology, pp. [ii], iv, 432, [4](blank); 11 coloured & 18 b/w. plates (1 folding), appendix, index; Part III, Geology & Botany, pp. [iv], 204; 9 plates (2 folding), appendix, index; Part IV, Anthropology, pp. [vi], 200; 20 plates (6 folding & 4 of these coloured); index; original blue buckram, gilt; a fine set. [Bundaberg; Corkwood Press; 1994]. \*\*\**See Ferguson 16071, Greenway 8672, McLaren 15098 for the very scarce original edition. A fine and complete facsimile of the original four-volume work. The original edition was entirely produced in Melbourne, including the fine coloured zoological plates. Part I includes Through Larrapinta Land; a Narrative of the Expedition, and Zoological Summaries, by BALDWIN SPENCER, as well as Supplement to the Zoological Report, by W. F. KIRBY. Part II includes Mammalia, Amphibia, Crustacea, and two appendices, by BALDWIN SPENCER; Aves, by ALFRED J. NORTH; Reptilia, by A. H. S. LUCAS; Pisces, and one appendix, by A. ZIETZ; Mollusca, by RALPH TATE; Lepidoptera, by OSWALD LOWER; Coleoptera (except Carabidae), by Rev. T. BLACKBURN; Araneidae, by H. R. HOGG; Orthoptera, by J. G. O. TEPPER; Carabidae, by THOMAS G. SLOANE;*



*Honey Ants* by WALTER W. FROGGATT; and *Muridae*, by EDGAR R. WHITE. Three of the coloured plates of birds are by NEVILLE CAYLEY (the Elder), and there are 3 fine coloured plates of mammals by Spencer & Wendell. Part III includes *Physical Geography*, and *General Geology*, by Professor W. F. RALPH TATE & J. A. WATT; *Economic Geology*, by J. A. WATT; *Petrology*, by W. F. SMEETH & J. A. WATT; *Palaeontology*, and *Botany*, by Professor RALPH TATE, with an appendix to the latter by J. H. MAIDEN. Part IV. *Anthropology*, by E. C. STIRLING, with notes on some manners and customs of the Aborigines of the McDonnell ranges, belonging to the Arunta Tribe, by F. J. GILLEN. Several of the plates (some coloured) depict the art of the Central Australian Aborigines. Sir WALTER BALDWIN SPENCER (1860-1929), biologist and anthropologist, was elected to the chair of biology at the University of Melbourne in 1887. Until he joined the Horn Expedition to Central Australia his work was all in the field of biology, but on this expedition he became associated with F. J. Gillen, a Sub-Protector of Aborigines at Alice Springs, who had won the trust and friendship of the natives by his kindly attitude to them. Thenceforth the two men worked together, making extensive anthropological collections, laying valuable foundations in the scientific study of the Central Australia and Northern Territory tribes, and publishing several monumental works on their investigations which to-day are greatly esteemed and much sought after. He died in Tierra del Fuego, seeking the remnants of the Indian tribes there. Spencer was a man of diversified interests - he was a trustee of the Melbourne Public Library, an honorary director of the National Museum, and a councillor of the Royal Humane Society, the Victorian Artists' Society and the Victorian Football League. #45829

**A\$650.00**



46 **Stapel, Dr. F. W. DE OOSTINDISCHE COMPAGNIE EN AUSTRALIE.** Cr. 8vo, First Edition; pp. 160; 2 maps (1 double-page, 1 folding), 8 plates, 7 text illusts., bibliog., index of persons & index of ships; original papered boards; a nice copy in d/w. Amsterdam; P. N. van Kampen & Zoon N.V.; 1937.

\*\*\*Including the voyages of Carstensz, Hartog, Tasman, Vlamingh, etc.

#35929

**A\$65.00**

- 47 **Stokes, J. Lort. DISCOVERIES IN AUSTRALIA**; with an Account of the Coasts and Rivers Explored and Surveyed during the Voyage of H.M.S. Beagle, in the Years 1837-38-39-40-41-42-43. By Command of the Lords Commissioners of the Admiralty. Also a Narrative of Captain Owen Stanley's Visits to the Islands in the Arafura Sea. 2 vols., First Facsimile Edition; Vol. I, pp. [ii], xvi, 522 (last blank); 3 folding charts, 15 plates, 15 text illusts., 5 appendices; Vol. II, pp. [ii], x, 544 (last blank); 5 folding charts, 11 plates, 13 text illusts., appendix; original vinyl; a fine set; scarce. [Adelaide; Libraries Board of South Australia; 1969]. \*\*\**Facsimile of the First Edition, London, T. & W. Boone, 1846 - refer Ferguson 4406. Australiana Facsimile Editions No. 33. Fewer than 800 sets (including a reprint of over 400 copies) were printed.* #2264 **A\$650.00**



- 48 **Sturt, Captain Charles. NARRATIVE OF AN EXPEDITION INTO CENTRAL AUSTRALIA**, performed under the Authority of Her Majesty's Government, during the Years 1844, 5 and 6. Together with a Notice of the Province of South Australia, in 1847. Vol. III, ONLY, i.e. the folder containing the large folding map in two sheets by Arrowsmith; original vinyl; a fine copy. [Adelaide; Libraries Board of South Australia; 1965]. \*\*\**Facsimile of the first edition of 1849: this large folding map was separately issued in the original edition and in that form is very rare and seldom found.* #40831 **A\$150.00**


- 49 **Sturt, Captain Charles. NARRATIVE OF AN EXPEDITION INTO CENTRAL AUSTRALIA**, performed Under the Authority of Her Majesty's Government, during the Years 1844, 5 and 6. Together with a Notice of the Province of South Australia, in 1847. 2 vols., Facsimile Edition; Vol. 1, pp. x, iv, [5]-418 (last 2 blank); folding map; 8 plates, 11 text illusts.; Vol. 2, pp. vi, 308, 94 (appendices, last 2 blank); 8 plates, 4 text illusts., 5 appendices, Errata; original cloth; a fine set. New York; Greenwood Press, Publishers; (1969). #32535 **A\$350.00**




- 50 **Sturt, Captain Charles. TWO EXPEDITIONS INTO THE INTERIOR OF SOUTHERN AUSTRALIA**, during the years 1828, 1829, 1830, and 1831: with observations on the soil, climate, and general resources of the Colony of New South Wales. Med. 8vo, First Corkwood Press Edition, Special Deluxe Limited Issue; pp. xlvi, 298; frontis., full-page b/w. map, col. double-page map, 4 col. & 9 b/w. plates, 2 appendices; original full kid leather, gilt; a fine copy. (Adelaide); Corkwood Press; (1999). \*\*\**With an introduction by Les Hiddins, this is a newly typeset reprint of the 1833 first edition. Spelling variations, particularly of locations, have been retained, with only occasional typographical errors corrected. The folding map of the first edition has been condensed, and a modern map added to help readers locate the trip in a modern geographical setting. Only 30 numbered copies of this Special version were done. This copy is inscribed and signed by Les Hiddins.* #48059 **A\$350.00**



- 51 **Sturt, Mrs. Napier George. LIFE OF CHARLES STURT** Sometime Capt. 39th Regt. and Australian Explorer. With Portraits and Maps. First Edition; pp. [ii], xviii, 396(last blank), [4](adv.); 4 folding & 1 other maps, 2 portraits, refs., index; original green cloth; uncut; (hinges a little weak; front board creased); a very good copy; scarce. London; Smith, Elder, & Co.; 1899. #5178 **A\$325.00**



- 52 **Terry, Michael. SAND AND SUN.** Two gold-hunting expeditions with camels in the dry lands of Central Australia. First Edition; pp. 288; 2 endpaper maps, 16 plates, index; original cloth; (small stain in upper margin of page 53); a very good copy; very scarce. London; Michael Joseph Ltd.; (1937). #19144 **A\$450.00**



- 53 **Terry, Michael. WAR OF THE WARRAMULLAS.** First Edition; pp. [x], 174(last 3 blank); 16 plates; original papered boards; a very good copy in d/w. (Adelaide); Rigby; (1974). \*\*\**The Warramullas were the last Australian Aborigines to resist the European invasion of their country in central Australia, and were a constant threat to the Author's party when he led prospecting expeditions in the region in the 1920s and 1930s.* #20642 **A\$85.00**



SOUTH AUSTRALIA.

JOURNAL OF MR. W. H. TIETKENS' CENTRAL  
AUSTRALIAN EXPLORING EXPEDITION.

*Ordered by the House of Assembly to be printed, October 30th, 1890.*

*Estimated cost of printing 790, £36 14s. 6d. Lithographing 2 diagrams, 110 0s. 3d.*

JOURNAL of the CENTRAL AUSTRALIAN EXPLORING and PROSPECTING  
ASSOCIATION'S EXPEDITION, 1889, UNDER COMMAND of WILLIAM  
HENRY TIETKENS.

The journey of about 1,604 miles from Adelaide to Bond Springs was of an uneventful character. The animals to be used upon the expedition, belonging to Messrs. Chewings, were in positions at the Pools, which is the present terminus of the railway line from Adelaide, and in the greater portion of the stores were lying at Bond Springs, having been left there by the first expedition when recalled to Adelaide, the camels were not incidentally with stores. From the Finke to Bond Springs the weather was extremely hot, the thermometer for several days recording 127° in the sun, and upon one occasion 178°. The sand was so intensely hot that the camels were unable to stand still during our dusty halts for sundry months. The heat, dust, and flies by day, and the ants by night, during the last 100 miles of the journey, made life anything but agreeable, and we were thankful when we sighted our temporary home at Bond Springs. We could not fairly anticipate our last season would be succeeded by cool weather, and that our journey to the westward would be in the same season. The stores left at Bond Springs were found to be thrown together in a disorganized state, and I was much gratified on examining the flour to find our principal article of food for the next four months to be little moulded and muggy. During our stay here several new came to from the adjacent goldfields, about seventy miles to the eastward. The largest nugget I saw weighed about 10 lbs. These diggers were not particularly sanguine of the success of the new field. The water was fast drying up, and rations were at a valuable price. At the new township of Stuart there were four stores, and a public-house was in the course of erection.

At Alice Springs I had the pleasure of meeting with a veteran explorer in the person of John Ross, aged 72 years, who is still hale, active, and strong. Took a number of photographs of the station and neighbourhood during my stay here. Having completed the re-packing of the stores, and all the preliminaries having been arranged for a four months' journey, on March 12th I went down to the Alice Springs telegraph station to forward dispatches and to receive any letters or parcels that might have arrived by the mail which reached there last night. Returned to Bond Springs, which is twelve miles north of Alice Springs. I felt much disappointed that a supply of seeds and dates promised by the Commissioner of Forests had not arrived. A telegram appears to have been made by the Railway Department in misdirecting the parcel. The opportunity was afforded for planting date palm in Central Australia is passed. The experiment would have been both valuable and interesting, as I was anxious to have tested certain localities where I knew good soil and permanent water existed. Date palms in fruit at permanent watering places would prove an sustainable blessing to the itinerant and wretched traveller in tropic Australia; and nothing would have given me greater satisfaction than to have been favored with the pioneer work of an philanthropic an undertaking.

*Thursday, March 14th, 1889.—Bond Springs.* The party, consisting of myself, David Beston, Fred Wootton, a black-tracker (Bully, from the camp of the native police at Alice Springs), and a small native boy, left the Bond Springs station at 1 p.m. Previous to starting we were all most hospitably entertained at dinner by Mr. R. Taylor, the manager. During our two weeks' stay this gentleman assisted me in every possible way that could be prompted by a kindly nature and a freely interest in the cause of our work.

Our caravan consisted of twelve camels—four for riding, two for carrying water, the remaining six employed in carrying loads of provisions estimated to last for nearly four months. They had been admirably improved in condition during the journey from Cowra Point, and marched off with their burdens with ease. I had decided to follow the north slopes of the MacDonnell Range westerly to Glen Helen station. Traveled three miles west to low well exposed, deep filled, then, on a bearing of N. 45° W. for two miles, I now made the tedious ascent of the hills and crossed a course west for three miles, which took me to the telegraph line. From here I followed the foot of the main MacDonnell Range for eight miles, on a bearing of S 70° W. when the Pointa Spring was reached at dusk. Traveled seventeen miles through sparsely wooded country the timber consisting chiefly of bloodwood, mulga, and various leguminous of stunted but healthy growth. Muggies and ewes were the only birds seen. Bar. 27.820m., ther. 102° in the shade at 1 p.m. the weather was cloudy and sultry, followed by a smart thunderstorm at 4 p.m.


*Friday.*

A—No. 111.


RARE FIRST EDITION - FOLIO, 1890

- 54 Tietkens, W. H.: South Australia. **JOURNAL OF MR. W. H. TIETKENS' CENTRAL AUSTRALIAN EXPLORING EXPEDITION.** Ordered by the House of Assembly to be printed, October 30th, 1890. .... Journal of the Central Australian Exploring and Prospecting Association's Expedition, 1889, under Command of William Henry Tietkens [Drop title]. F° cap folio, First Edition; pp. 32; folding map showing the route of the expedition & large folding col. geological sketch showing section of country westward from Mt. Sonder in the Macdonnell Ranges and from Erlduna westward to Lake Macdonald; appendices; binder's half leather, gilt; a fine copy; very rare. No Imprint [Adelaide; C. E. Bristow, Government Printer; 1890]. \*\*\**South Australian Parliamentary Paper No. 111 of 1890. Not in Ferguson, nor in Wantrup; McLaren 16076. Preceding the 8vo edition of 1891, 700 copies were printed. The appendices include List of Plants Collected ... by Baron Sir F. von Mueller ... and Professor R. Tate, ... Descriptions of New Species ... [and] Catalogue of Geological Specimens ... described by H. Y. L. Brown. #43244*

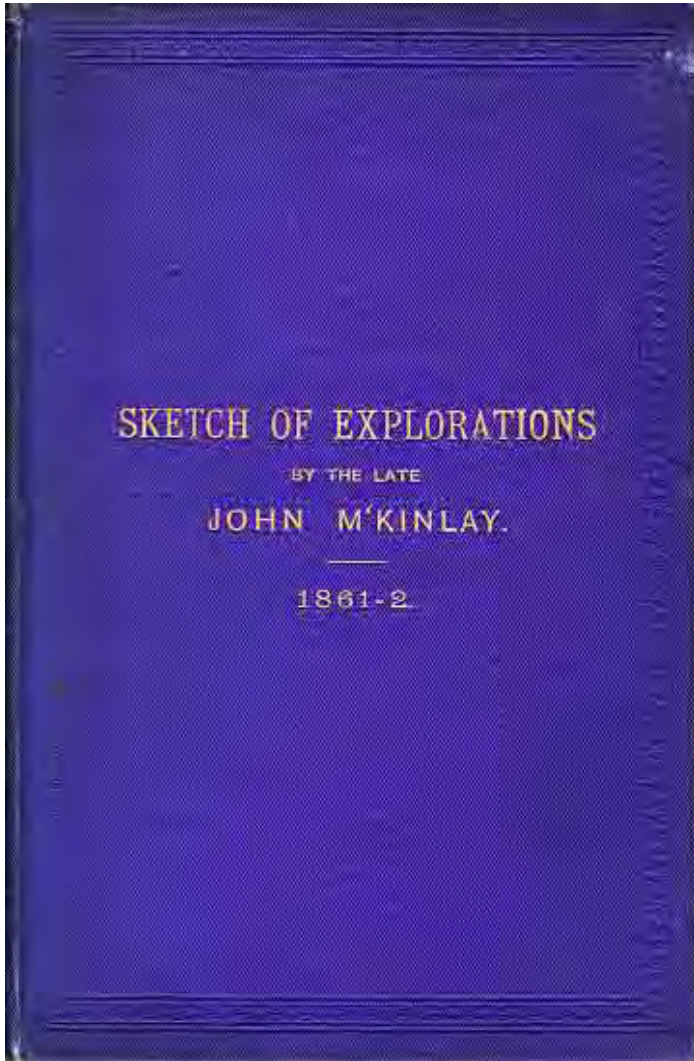
A\$3500.00




- 55 **Weatherburn, A. K. GEORGE WILLIAM EVANS.** Explorer. Med. 8vo, First Edition; pp. xvi, 138; 17 maps, 17 plates, appendix, index; original cloth; a nice copy in d/w; scarce. (Sydney); Angus & Robertson; (1966). \*\*\**This is the first full-length biography of Evans, who discovered the Macquarie and Lachlan Rivers, becoming Surveyor-General of New South Wales and later of Van Diemen's Land.* #43477 **A\$110.00**



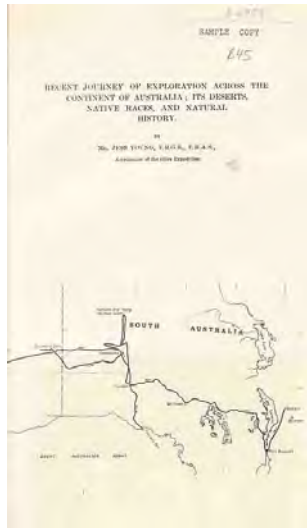
- 56 **White, John. JOURNAL OF A VOYAGE TO NEW SOUTH WALES.** By John White, Surgeon-General to the First Fleet and the Settlement at Port Jackson. (Originally published 1790). With a Biographical Introduction by Rex Rienits. Edited by Alec H. Chisholm. First Edition under this editorship; pp. xiv, 282; 2 col. & 37 b/w. plates, 4 appendices, ref. notes, bibliog., index; original cloth; (small stamp at end of text & numbers on title verso but no other marks; new endpapers); a very good, clean ex-library copy in d/w. (Sydney); Angus and Robertson; (1962). #26034 **A\$95.00**



- 57 [Whyte, Duncan]. **SKETCH OF EXPLORATIONS BY THE LATE JOHN M'KINLAY IN THE INTERIOR OF AUSTRALIA, 1861-2.** Being a paper read before the Cowal Society, Oct. 28, 1878, and published at the Request of the Society. [Illustration captioned] M'Kinlay's Boat on the Alligator River. Any Profits arising from this Publication to be Devoted to the Relief of Widows and Orphans connected with the Society. Cr. 8vo, First Edition; pp. 48; wood-engraved portrait as frontis., and illust. on title-page as noted above, full-page sketch map of M'Kinlay's route, & 1 further illust. in text (M'Kinlay's monument); original cloth, with gilt title on front board; a very fine, bright copy; very rare. Glasgow; Aird & Coghill; [1881]. \*\*\**Ferguson 18514; Wantrup 181. One of the conspicuous rarities of Australian exploration, this interesting work includes a brief account of M'Kinlay's early life (he was a native of Cowal) and dated extracts from his journals.* #10154 **A\$7500.00**



- 58 **Wood, G. Arnold. THE DISCOVERY OF AUSTRALIA.** Revised by J. C. Beaglehole, Foreword by O. H. K. Spate. New Edn.; pp. xvi, 392 (last blank); 11 text maps & illu-  
strs., bibliog., index; original stiff wrappers. (South Melbourne); Macmillan of Australia; 1969. \*\*\**First published 1922.* #32486 **A\$25.00**



- 59 **Young, Jess. RECENT JOURNEY OF EXPLORATION ACROSS THE CONTINENT OF AUSTRALIA;** Its Deserts, Native Races, and Natural History. With an Introduction by Annette Potts. Facsimile Edition; pp. 54, [2] (blank); map, 4 plates (1 double-page), bibliog., index; original wrappers (faded); scarce. Melbourne; Gaston Renard Publisher; 1978. \*\*\**Originally published in the "Bulletin of the American Geographical Society" in 1878 and rare thus. Young was astronomer of the fourth Giles Expedition. Only 200 copies were issued for sale, plus 30 copies numbered in Roman numerals for private circulation; this is an out of series copy, unnumbered, with a small label ("sample copy") and a small paper flaw on front wrapper.* #4989 **A\$45.00**

# GASTON RENARD Pty. Ltd.

*Postal Address:*  
P.O. Box 1030,  
Ivanhoe, Melbourne,  
Victoria, 3079, Australia.

Established 1945  
(A.C.N. 005 928 503)  
**ABN: 68 893 979 543**  
**www.GastonRenard.com**

*Electronic communications:*  
Telephone: +61 (0)3 9459 5040  
FAX: +61 (0)3 9459 6787  
E-mail: books@GastonRenard.com

## NOTICE TO CUSTOMERS:

This is our twelfth short list. We hope you find something of interest.

We intend to produce many more in future on a variety of subjects and we would prefer where possible to send these by email as PDF file attachments. This has the obvious advantage of reducing costs and enhancing the speed of delivery and the email/PDF versions will also often be enhanced by colour illustrations, and a fully illustrated version of this list in pdf format is available on our website or will be emailed on request.

Likewise we encourage you to send orders by email, fax or telephone.

If you would like to receive future lists please indicate your interests by email (preferred) or using the form overleaf by fax or post. If you would like to receive ALL lists (email only) please let us know also.

If for any reason you do not wish to receive any more of these lists, also please let us know and we will cease and desist.

Some previous short lists (available on request):

|                           |  |                  |
|---------------------------|--|------------------|
| <b>SHORT LIST NO. 1.</b>  | <b>NEW GUINEA AND MELANESIA.</b>           | <b>50 ITEMS.</b> |
| <b>SHORT LIST NO. 2.</b>  | <b>SOUTH AND CENTRAL AMERICA.</b>          | <b>63 ITEMS.</b> |
| <b>SHORT LIST NO. 3.</b>  | <b>NEW ZEALAND AND POLYNESIA.</b>          | <b>66 ITEMS.</b> |
| <b>SHORT LIST NO. 4.</b>  | <b>NAUTICAL BIOGRAPHIES, ETC.</b>          | <b>74 ITEMS.</b> |
| <b>SHORT LIST NO. 5.</b>  | <b>AUSTRALIAN SCIENCE.</b>                 | <b>75 ITEMS.</b> |
| <b>SHORT LIST NO. 6.</b>  | <b>ANTHROPOLOGY.</b>                       | <b>65 ITEMS.</b> |
| <b>SHORT LIST NO. 7.</b>  | <b>EUROPEAN TRAVEL &amp; HISTORY, ETC.</b> | <b>65 ITEMS.</b> |
| <b>SHORT LIST NO. 8</b>   | <b>AFRICA.</b>                             | <b>58 ITEMS.</b> |
| <b>SHORT LIST NO. 9</b>   | <b>AUSTRALIAN LITERATURE.</b>              | <b>51 ITEMS.</b> |
| <b>SHORT LIST NO. 10.</b> | <b>THE ARCTIC REGIONS.</b>                 | <b>56 ITEMS.</b> |
| <b>SHORT LIST NO. 11.</b> | <b>A BIOLOGY SELECTION.</b>                | <b>82 ITEMS.</b> |



## ORDER FORM

TO: **GASTON RENARD - BOOKS AUSTRALASIA** - Fine and Rare Books  
P.O. BOX 1030, IVANHOE, MELBOURNE, 3079, AUSTRALIA.  
*Telephone:* (03) 9459 5040 *FAX:* (03) 9459 6787  
*Email:* books@GastonRenard.com.au

**PLEASE SUPPLY FROM LIST NO: 12 - Australian Exploration.**

(Our invoice, included in the parcel, will show the total amount of your purchase).

| Item No. | # Number | Author / Title | Price |
|----------|----------|----------------|-------|
|          |          |                |       |
|          |          |                |       |
|          |          |                |       |
|          |          |                |       |
|          |          |                |       |
|          |          |                |       |
|          |          |                |       |
|          |          |                |       |
|          |          |                |       |
|          |          |                |       |
|          |          |                |       |
|          |          |                |       |
|          |          |                |       |
|          |          |                |       |

- [ ] Please post to me at the address given below.
  - [ ] My cheque, incl. postage, for \$ \_\_\_\_\_ is enclosed.
  - [ ] Please charge my BANKCARD or MASTERCARD or VISA or AMEX:
- Account Number:-

|  |  |  |  |  |  |  |  |  |  |  |  |
|--|--|--|--|--|--|--|--|--|--|--|--|
|  |  |  |  |  |  |  |  |  |  |  |  |
|--|--|--|--|--|--|--|--|--|--|--|--|

Signature: \_\_\_\_\_      Expiry Date: \_\_\_\_\_

Name [Block Letters] \_\_\_\_\_

ADDRESS \_\_\_\_\_

\_\_\_\_\_

\_\_\_\_\_      DATE \_\_\_\_\_

Telephone: \_\_\_\_\_      Fax/Email: \_\_\_\_\_

**Please record my interest in the following subjects and send me the relevant Short Lists:**

\_\_\_\_\_

\_\_\_\_\_

\_\_\_\_\_