

GASTON RENARD Pty. Ltd.

Postal Address:
P.O. Box 1030,
Ivanhoe, Melbourne,
Victoria, 3079, Australia.

Established 1945
(A.C.N. 005 928 503)
ABN: 68 893 979 543
www.GastonRenard.com

Electronic communications:
Telephone: +61 (0)3 9459 5040
FAX: +61 (0)3 9459 6787
E-mail: books@GastonRenard.com

SHORT LIST NO. 10. THE ARCTIC REGIONS.

2011.



CAPTAIN ALBERT B. ARMITAGE,
Late Commodore of the Peninsular and Oriental Steam Navigation Company.

Cadet to Commodore

By ALBERT B. ARMITAGE

Captain, R.D., R.N.R. (retired); Commodore P. & O. Steam Navigation Company (retired); Second-in-Command, Jackson-Harmsworth North Polar Expedition, 1894-7; Second-in-Command, South Polar Expedition, and Navigator s.s. "Discovery," 1901-4; Awarded The Murchison Grant, 1898; Author of "Two Years in the Antarctic."



BLUE ENSIGN.

With a Foreword by
The Rt. Hon. VISCOUNT INCHCAPE
G.C.S.I., G.C.M.G., K.C.I.E.




P. & O. S. N. Co., Ltd.
London.



CASSELL AND COMPANY, LTD
London, New York, Toronto and Melbourne


- 1 **Armitage, Albert B. CADET TO COMMODORE.** By Albert B. Armitage. Captain R.D., R.N.R. (retired); Commodore P. & O. Steam Navigation Company (retired); Second-in-Command, Jackson-Harmsworth North Polar Expedition, 1894-7; Second-in-Command, South Polar Expedition, and Navigator s.s. "Discovery," 1901-4; Awarded The Murchison Grant, 1898; Author of "Two Years in the Antarctic." With a Foreword by The Rt. Hon. Viscount Inchcape G.C.S.I., G.C.M.G., K.C.I.E. First Edition, secondary issue; pp. xii, 308; portrait frontis., index; original coarse brown cloth, lettered in black; (names on endpaper; two coloured flags neatly affixed to title-page); a nice, bright copy; scarce. London; Cassell and Company, Ltd; (1925). ****Spence 68; Renard 53; Rosove 18.A1 (not noting this binding variant). Autobiographical. Armitage was Second-in-Command of Scott's "Discovery" expedition and later became Commodore of the P. & O. Steam Navigation Company. He had also been Second-in-Command of the Jackson-Harmsworth North Polar Expedition, 1894-97.* #42763 **A\$275.00**




- 2 **Barr, William; Editor. SEARCHING FOR FRANKLIN: The Land Arctic Searching Expedition.** James Anderson's and James Stewart's Expedition via the Back River 1855. Super roy. 8vo, First Edition; pp. xvi, 292; frontis., 9 full-page illusts., bibliog., index; original cloth, gilt; a fine copy in d/w. London; The Hakluyt Society; 1999. ****Series III, Volume I, the first of a fine new series in slightly larger format than Series I & II.* #63372 **A\$165.00**
- 3 **Bartlett, Captain Robert A. THE SEALING SAGA OF NEWFOUNDLAND.** Roy. 8vo; pp. 91-130; 44 illusts.; contained in the National Geographic Magazine, July, 1929; original wrappers. Washington; National Geographic Society; 1929. ****Containing also two extensive articles on insects.* #22648 **A\$45.00**




- 4 **Beechey, Captain Frederick William: NARRATIVE OF A VOYAGE TO THE PACIFIC AND BEERING'S STRAIT,** to co-operate with the Polar Expeditions: Performed in His Majesty's Ship Blossom, under the Command of Captain F. W. Beechey, R.N. F.R.S. &c. in the Years, 1825, 26, 27, 28. Published by Authority of the Lords Commissioners of the Admiralty. 2 vols., First 8vo Edition; Vol. I, pp. [iii]-xxviii, 472; 3 charts (2 folding), 13 plates, 1 text illust.; Vol. II, pp. iv, 330, [ii](title to appendix), 331-452; 10 plates (4 folding), 6 appendices (including Esquimaux vocabulary); bound without half-titles in full contemporary calf (rebacked); (some foxing & browning of plates, but a very good set); very scarce. London; Henry Colburn & Richard Bentley; 1831. ****Du Rietz 68; Ferguson 1419. This octavo edition was preceded by a quarto edition (the so-called "Admiralty Edition") of the same year (see Ferguson 1418). The work includes an account of Pitcairn Island and its inhabitants (including 3 plates), also Tahiti and other Pacific islands, Kotzebue Sound, San Francisco and an account of China.* #34918 **A\$3250.00**







- 5 **Berens, S.L.** The "Fram" Expedition. **NANSEN IN THE FROZEN WORLD.** Preceded by a Biography of the Great Explorer and Copious Extracts from Nansen's "First Crossing of Greenland," also an Account by Eivind Astrup, of Life among People near the Pole, and his Journey Across Northern Greenland with Lieut. R. E. Peary, U.S.N. Arranged and Edited by S. L. Berens, Cand. Phil. Followed by a Brief History of the Principal Earlier Arctic Explorations from the Ninth Century to the Peary Expedition, including those of Cabot, Frobisher, Bering, Sir John Franklin, Kane, Hayes, Hall, Nordenskjold, Nares, Schwatka, DeLong, Greely, and others. By John E. Read, Assistant Editor of the "Columbian Cyclopaedia." Profusely Illustrated. Med. 8vo; pp. [ii], 560; title-page in red & black; portrait frontis. & numerous illusts.; original pictorial cloth (a little rubbed; spine ends worn); a very good copy. Kadina, South Australia; James Johns; (Copyright 1897 by A.J. Holman & Co.). ****A curious Australian imprint of a book published by subscription in the U.S.* #39489 **A\$250.00**



- 6 **Bigelow, Henry B.** **REPORT OF THE CANADIAN ARCTIC EXPEDITION 1913-18.** Volume VIII: Mollusks, Echinoderms, Coelenterates, etc. Part H. Medusae and Ctenophora. Southern Party 1913-16. Med. 8vo, First Edition; pp. 24 (last 2 blank); 2 plates, bibliog.; original wrappers (detached). Ottawa; Thomas Mulvey; 1920. ****Vilhjalmur Stefansson was leader of the expedition.* #8295 **A\$10.00**
- 7 **Byrd, Lieutenant Commander Richard Evelyn.** **THE FIRST FLIGHT TO THE NORTH POLE.** [and] **COMMANDER BYRD RECEIVES THE HUBBARD GOLD MEDAL.** Roy. 8vo; pp. 356-388; 20 illusts.; contained in the National Geographic Magazine, September, 1926; original wrappers. Washington; National Geographic Society; 1926. ****Including also, "Flying over Egypt, Sinai, and Palestine", with 16 col. plates & 27 b/w. illusts.* #23896 **A\$50.00**





- 8 **Byrd, Richard Evelyn. SKYWARD.** Man's Mastery of the Air as shown by the Brilliant Flights of America's Leading Air Explorer. His Life, his Thrilling Adventures, his North Pole and Trans-Atlantic Flights, together with his Plans for Conquering the Antarctic by Air. First Edition; pp. xvi, 360 (last blank); endpaper map, photogravure portrait frontis. & 46 plates, incl. 1 chart; original cloth; a nice copy. New York; G. P. Putnam's Sons, The Knickerbocker Press; 1928. ****Subsequent editions did not contain the photo-gravure portrait.* Spence 223; Renard 243. #3978 **A\$135.00**




- 9 **Christie's: THE POLAR SALE INCLUDING THE SHACKLETON COLLECTION.** [London], Tuesday 25 September 2001. 4to; pp. 358; 250 lots, lavishly illustrated in colour; original pictorial wrappers; estimates; list of prices realised loosely inserted; a fine copy. London; Christie's; 2001. ****A wonderful collection of books, photographs, manuscripts, original diaries and relics, mostly relating to Antarctica, but including some Arctic material.* #23941 **A\$45.00**
- 10 **Christie's: THE POLAR SALE INCLUDING THE NEIL SILVERMAN COLLECTION.** [London], Wednesday 25 September 2002. 4to; pp. 338; 394 lots, lavishly illustrated in colour; original pictorial wrappers; estimates; list of prices realised loosely inserted; a fine copy. London; Christie's; 2002. ****A wonderful collection of books, photographs, manuscripts, original diaries and relics, mostly relating to Antarctica, but including a little Arctic and some South American material.* #23946 **A\$45.00**


- 11 **Christie's: THE NEIL SILVERMAN COLLECTION.** [London], Wednesday 25 September 2002. 4to, Special Clothbound Issue; pp. 244; 270 lots, lavishly illustrated in colour; original cloth; estimates; list of prices realised loosely inserted; a fine copy. London; Christie's; 2002. ****A wonderful collection of books, photographs, manuscripts, original diaries and relics, mostly relating to Antarctica, but including a little Arctic and some South American material.* #23948 **A\$65.00**
- 12 **Christie's: THE POLAR COLLECTION OF ANDREAS ZUST.** [London], Thursday 9 May 2002. 4to; pp. 190; 237 lots, lavishly illustrated in colour; original pictorial wrappers; estimates; list of prices realised loosely inserted; a fine copy. London; Christie's; 2002. ****A wonderful collection of books, photographs, manuscripts, original diaries and relics, relating to both Antarctica and the Arctic regions, including the search for the North-West Passage and material on the Eskimo.* #23949 **A\$45.00**




- 13 **Clark, Austin H. REPORT OF THE CANADIAN ARCTIC EXPEDITION 1913-18.** Volume VIII: Mollusks, Echinoderms, Coelenterates, etc. Part C. Echinoderms. Med. 8vo, First Edition; pp. 16 (last 3 blank); original wrappers. Ottawa; J. de Labroquerie Tache; 1920. #8297 **A\$10.00**
- 14 **Cushman, Joseph A. REPORT OF THE CANADIAN ARCTIC EXPEDITION 1913-18.** Volume IX: Annelids, Parasitic Worms, Protozoans, etc. Part M. Foraminifera. Southern Party, 1913-16. Med. 8vo, First Edition; pp. 16 (last 3 blank); original wrappers. Ottawa; J. de Labroquerie Tache; 1920. ****Vilhjalmur Stefansson was leader of the expedition.* #8299 **A\$10.00**



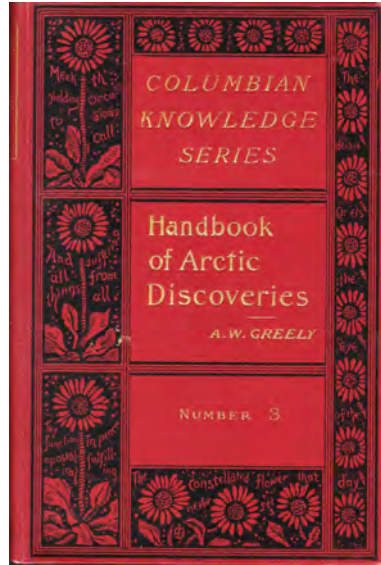

- 15 **Duyker, Edward. NATURE'S ARGONAUT.** Daniel Solander, 1733-1782. Naturalist and Voyager with Cook and Banks. Med. 8vo, 2nd Impr.; pp. xx, 384 (last 3 blank); 4 maps, 36 plates (several col.), 1 text illust., glossaries of scientific & Swedish terms, appendix, notes, bibliog., indices (botanical, zoological & general); a fine copy in d/w. (Carlton South); The Miegunyah Press (Melbourne University Press; 1999). ****No. 17 in the second Miegunyah series. Having co-edited his Collected Correspondence, Duyker concerns himself again with Daniel Solander, naturalist on the Endeavour voyage, and intimately explores this character at the very epicentre of eighteenth century naturalism and exploration.* #63367 **A\$50.00**




- 16 **Fiennes, Sir Ranulph. TO THE ENDS OF THE EARTH.** The Transglobe Expedition - the First Pole-to-Pole Circumnavigation of the Globe. Med. 8vo, First Edition; pp. 10, [10](maps), 11-550 (last 3 blank); endpaper map, 8 full-page & 1 double-page maps, 24 col. plates, 10 appendices, index; original quarter cloth; a very good copy in d/w. New York; Arbor House; (1983). ****Renard 530.* #10105 **A\$70.00**
- 17 **Foote, Peter; Editor. OLAUS MAGNUS.** Historia de Gentibus Septentrionalibus, Romae 1555. Description of the Northern Peoples, Rome 1555. Translated by Peter Fisher and Humphrey Higgins. With Annotation derived from the Commentary by John Granlund, abridged and augmented. 3 vols., First Edition; Vol. I, pp. xcvi, 288; full-page & sketch maps, numerous chapter title vignettes, 2 full-page tables, notes; Vol. II, pp. vi, 289-770; numerous chapter title vignettes, notes, Vol. III, pp. vi, 771-1252 (last 4 blank); numerous chapter title vignettes, notes; bibliog., 3 indices, additions, corrections; original cloth; a fine set in d/ws. London; The Hakluyt Society; 1996-98-98. ****Hakluyt Society Second Series, Volumes 182, 187, 188.* #64058 **A\$195.00**





- 18 **Gerritsz, Hessel: THE ARCTIC NORTH-EAST AND WEST PASSAGE.** Detectio Freti Hudsoni or Hessel Gerritsz's collection of tracts by Himself, Massa and De Quir on the N. E. and W. Passage, Siberia and Australia. Reproduced, with the Maps, in Photolithography in Dutch and Latin after the editions of 1612 and 1613. Augmented with a new English translation by Fred. John Millard, English Translator at Amsterdam. And an Essay on the Origin and Design of this Collection by S. Muller Fz. Keeper of the Records at Utrecht. F^cap 4to, First Edition; pp. [iv], xxviii, [40] (facsimile of the first work), [52] (facsimile of the second work), 48 (last blank; the translations); 3 maps (2 folding, 1 double-page), 1 full-page illust.; original boards, uncut (neatly rebacked in cloth, with new endpapers); a fine copy; rare. Amsterdam; Frederik Muller & Co.; 1878. ****Signature F of the second facsimile (with its illustration) is repeated, but nothing is omitted, however this copy contains an additional two unnumbered leaves (Sig. G) which we have not noted in other copies. A rare and unusual work of both Arctic and Australian interest including de Quiros' eighth memorial on Terra Australis Incognita.* #35643 **A\$650.00**



- 19 **Golder, F. A. BERING'S VOYAGES.** An Account of the Efforts of the Russians to Determine the Relation of Asia and America. In Two Volumes. Volume I: The Log Books and Official Reports of the First and Second Expeditions 1725-1730 and 1733-1742. With a Chart of the Second Voyage by Ellsworth P. Bertholf. [Volume II: Steller's Journal of the Sea Voyage from Kamchatka to America and Return on the Second Expedition 1741-1742. Translated and in part annotated by Leonhard Stejneger]. 2 vols., cr. 8vo, First Edition; Vol. I, pp. [ii], x, 372 (last blank); 2 folding, 1 double-page & 5 full-page charts & maps, 8 plates, 1 text illust.; Vol. II, pp. [ii], xii, 290. [4] (Errata, last 3 blank); 2 folding, 3 full-page & 3 smaller charts & maps, 10 plates, 8 text illu. (5 full-page), numerous tables, 2 appendices, bibliog., index; original cloth (a little rubbed & very mildly soiled, but a very good set); very scarce. New York; American Geographical Society; 1922-25. ****American Geographical Society, Research Series Nos. 1 & 2, W. L. G. Joerg, Editor.* #4152 **A\$550.00**
- 20 **Greely, A. W.; Brigadier-General United States Army. HANDBOOK OF ARCTIC DISCOVERIES.** Cr. 8vo, 2nd Edn.; pp. [ii] (blank), xii, 288 (last blank); portrait frontis., 11 maps (6 folding), index; original red decorated cloth, gilt; top edge dyed; a very nice copy; scarce. Boston; Roberts Brothers; MDCCCXC VII [1897]. ****First published in 1895. Columbian Knowledge Series, Edited by Professor Todd, Number III.* #11291 **A\$75.00**





- 21 **Heawood, Edward. A HISTORY OF GEOGRAPHICAL DISCOVERY IN THE SEVENTEENTH AND EIGHTEENTH CENTURIES.** Facsimile Edition; pp. [ii] (blank), xii, 482 (last 7 blank); 3 folding maps, 25 text maps, 26 text illu., appendix, index; original cloth; a fine copy. New York; Octagon Books; (1965). ****First published 1912 by Cambridge University Press.* #64077 **A\$75.00**
- 22 **Holm, Theo. REPORT OF THE CANADIAN ARCTIC EXPEDITION 1913-18.** Volume V: Botany. Part B. Contributions to the Morphology, Synonymy, and Geographical Distribution of Arctic Plants. Med. 8vo, First Edition; pp. 140 (last blank); several illu. & figs., bibliog.; original wrappers; a nice copy. Ottawa; F. A. Acland; 1922. ****Vilhjalmur Stefansson was leader of the expedition.* #8291 **A\$65.00**





- 23 **Jenness, D. REPORT OF THE CANADIAN ARCTIC EXPEDITION 1913-18.** Volume XII: The Copper Eskimos. Part B. Physical Characteristics of the Copper Eskimos. Southern Party, 1913-16. Med. 8vo, First Edition; pp. 66(last blank); 12 plates; original wrappers. Ottawa; F. A. Acland; 1923. ****Vilhjalmur Stefansson was leader of the expedition.* #8353 **A\$95.00**



- 24 **Kane, Elisha Kent. ARCTIC EXPLORATIONS** in Search of Sir John Franklin. By Elisha Kent Kane, M.D., U.S.N. With Numerous Illustrations and a Map. Pp. [ii], xii, [11]-444; folding map, 5 double-page & 9 full-page plates & 60 text illu., glossary of Arctic terms; original cloth; (a couple of corners creased; slight nick to top of front joint, o/wise a fine fresh copy). London; T. Nelson and Sons; 1898. ****With prize inscription on the preliminary blank: 'Special Prize for "Grammar" Awarded to Miss Mary Coburn at Xmas Examination, 1900 Convent High School, Wilcannia.'* #37634 **A\$135.00**




- 25 **Lloyd, Christopher.** **MR. BARROW OF THE ADMIRALTY.** A Life of Sir John Barrow 1764-1848. First Edition; pp. 224; 2 endpaper maps, full-page map, 12 plates, appendix, sources, index; original papered boards; a fine copy in d/w; scarce. London; Collins; 1970. #11956 **A\$75.00**
- 26 **McCormick, Robert.** **VOYAGES OF DISCOVERY IN THE ARCTIC AND ANTARCTIC SEAS,** and Round the World: being personal Narratives of Attempts to reach the North and South Poles; and of an Open-Boat Expedition up the Wellington Channel in Search of Sir John Franklin and Her Majesty's Ships "Erebus" and "Terror," in Her Majesty's Boat "Forlorn Hope," under the Command of the Author. To which are added an Autobiography, Appendix, Portraits, Maps, and numerous Illustrations. By Deputy Inspector-General R. M'Cormick, R.N., F.R.C.S., Chief Medical Officer, Naturalist, and Geologist to the Expeditions. 2 vols., super roy. 8vo, First Edition; Vol. 1, pp. xx, 432; fine tinted litho. portrait as frontis., 1 full-page tinted map, 26 tinted litho. plates including 5 fine folding panoramic views of Antarctic regions, 29 woodcuts in text; Vol. 2, pp. xii, 412; 1 folding & 1 full-page tinted litho. maps, litho. portrait frontis. & 1 other portrait, 10 tinted litho. plates, 24 woodcut plates, 18 woodcuts in text, appendix, index; original blue cloth, finely decorated in black & lettered in gilt on spines and front boards; uncut; (some occasional mild foxing; one gathering slightly carelessly opened, with very minor loss of blank margin; rear endpaper to Vol. I a little cracked at hinge); a very nice, externally bright and attractive set; rare. London; Sampson Low, Marston, Searle, and Rivington; 1884. ***Spence 747; Renard 1051 (some errors in map/plate collation; here corrected); Rosove 221. A1 variant d; Not in Ferguson. The Author was a participant in James Clark Ross's voyage to the Antarctic and the greater part of Volume I contains his narrative of that expedition, including remarks on Tasmania. At the end of this volume are the Author's plans for reaching both North and South Poles. Volume II contains the account of a voyage in search of Franklin, the Author's suggestions for the preservation of health in polar conditions, and an autobiography. No expense was spared in the production and the panoramas of the Antarctic in Volume I are particularly fine. We have learned that a letter of McCormick's indicates that he financed the publication himself and that only 750 copies were produced (ref. Bob Finch, personal communication; see also references to this in Rosove). This, together with the fact that early sales were rather slow with the result that many copies were unsold and possibly subsequently destroyed, may account for the very considerable rarity of this important first-hand account. Some later issues contain 16 pages of Publisher's Memorandum and Opinions of the Press inserted at the end of one or the other volumes. #34875 **A\$7500.00**



- 27 **McDermott, James; Editor. THE THIRD VOYAGE OF MARTIN FROBISHER TO BAFFIN ISLAND 1578.** Roy. 8vo, First Edition; pp. xii, 276 (last 8 blank); 6 maps & plates, a few text illusts., bibliog., index; original cloth; a fine copy in d/w. London; The Hakluyt Society; 2001. ****Another fine production from the Hakluyt Society in the handsome new livery of the Third Series of which this is Volume 6.* #64515 **A\$165.00**
- 28 **MacMillan, Donald B. THE MACMILLAN ARCTIC EXPEDITION RETURNS.** U.S. Navy Planes Make First Series of Overland Flights in the Arctic and National Geographic Society Staff Obtains Valuable Data and Specimens for Scientific Study. Roy. 8vo; pp. 477-388; 42 illusts.; contained in the National Geographic Magazine, November, 1925; original wrappers. Washington; National Geographic Society; 1925. ****There is much interesting material on the Greenland Eskimos. Including also, "Flying over the Arctic", by Lieutenant Commander Richard E. Byrd, pp. 519-532, with 10 illusts.; and "History's Greatest Trek: Tragedy Stalks Through the Near East as Greece and Turkey Exchange Two Million of Their People", pp. 533-590, with 32 col. & 52 b/w illusts.* #23927 **A\$85.00**
- 29 **Macoun, James M. & Holm, Theo. REPORT OF THE CANADIAN ARCTIC EXPEDITION 1913-18. Volume V: Botany. Part A. Vascular Plants.** Med. 8vo, First Edition; pp. 50; map, 13 plates; original wrappers (cancelled stamp on front). Ottawa; F. A. Acland; 1921. ****Vihljalmur Stefansson was leader of the expedition.* #8289 **A\$35.00**
- 30 **Markham, M. E. & F. A. THE LIFE OF SIR ALBERT HASTINGS MARKHAM.** First Edition; pp. [ii](blank), x, 262, [2](blank); frontis., 3 maps (1 folding), 4 plates, 13 text illusts. (some full-page), appendices, bibliog., index; original cloth (marked; top of spine worn; lacking rear endpaper); scarce. Cambridge; at the University Press; 1927. #7959 **A\$95.00**
- 31 **Mountfield, David. A HISTORY OF POLAREXPLORATION.** Med. 4to, First Edition; pp. 208; endpaper maps, over 150 illusts. & photographs (incl. 7 text maps), 24 col. plates, numerous other illusts., appendix, bibliog., index; original blue cloth-grained papered boards, spine lettered in gilt; a nice copy in d/w. London; Hamlyn; (1974). ****Not in Spence; Renard 1102.* #40068 **A\$95.00**
- 32 **Muller, S.: VOYAGES FROM ASIA TO AMERICA,** for Completing the Discoveries of the North West Coast of America. To which is prefixed, a Summary of the Voyages made by the Russians on the Frozen Sea, in Search of a North East Passage. Serving as an Explanation of a Map of the Russian Discoveries, published by the Academy of Sciences at Petersburg. Translated from the High Dutch of S. Muller, of the Royal Academy of Petersburg. With the Addition of Three New Maps; 1. A Copy of Part of the Japanese Map of the World. 2. A Copy of De Lisle's and Buache's fictitious Map. And 3. A large map of Canada,

extending to the Pacific Ocean, containing the New Discoveries made by the Russians and French. By Thomas Jefferys Geographer to His Majesty. London: Printed for T. Jefferys, the Corner of St. Martin's Lane, Charing Cross, 1761. 4to, Facsimile Edition; pp. [ii], viii, xlv, 76, [2](blank); 2 folding & 2 full-page maps; a fine copy. [Amsterdam; N. Israel; 1967]. ****Bibliotheca Australiana* No. 26. *The work contains a most important contemporary account of Bering's discoveries by a scientist attached to his second expedition, and is the first comprehensive account of Russian discoveries in the North Pacific. Jefferys' Preface contains useful information additional to that in the original edition.* #15306 **A\$95.00**




- 33 **Nansen, Fridtjof. INNORTHERNMISTS.** Arctic Exploration in Early Times. Translated by Arthur G. Chater. Illustrated. 2 vols., cr. 4to, First Edition in English; Vol. I, pp. xii, 384; Vol. II, pp. [viii], 416; mounted col. frontis. to each vol., over 150 maps & other illusts. in text, bibliog., index; original gilt-decorated cloth; (spine to Vol. I marked by water, o/wise a fine, bright set); scarce. London; William Heinemann; MCMXI [1911]. ****Including also the voyagers of antiquity; a superb work.* #4156 **A\$450.00**



- 34 **Nansen, Fridtjof. PA SKI OVER GRONLAND.** Omarbeidet Utgave. Cr. 8vo; pp. [viii], 172 (last blank); full-page map, several illusts.; contemporary quarter leather with marbled sides (slightly rubbed); a nice copy. Oslo; Forlagt Av H. Aschenhoug & Co.; 1928. ****Text in Norwegian.* #37644 **A\$45.00**


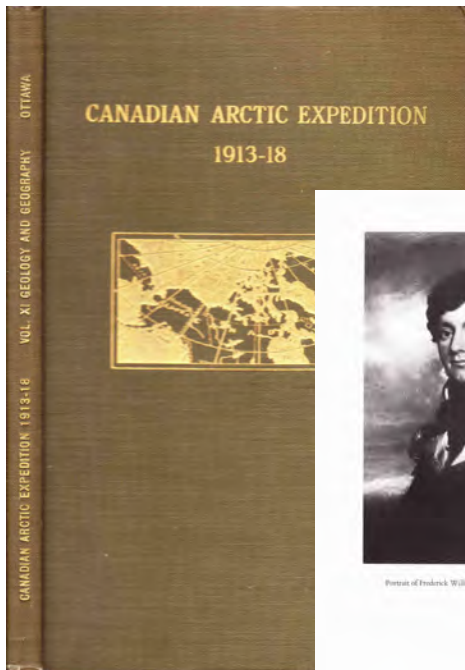


- 35 Nares, G. S. **NARRATIVE OF A VOYAGE TO THE POLAR SEA DURING 1875-6** in H.M. Ships 'Alert' and 'Discovery' by Capt. Sir G. S. Nares, R.N., K.C.B., F.R.S. Commander of the Expedition. With Notes on the Natural History edited by H. W. Feilden, F.G.S., C.M.Z.S., F.R.G.S. Naturalist to the Expedition. In two volumes. 2 vols., First Edition; Vol. I, pp. xl, 396; large folding map (detached & with several tears, but complete), 3 mounted Woodburytype photographic plates, 26 woodcut illusts. (1 full-page); Vol. II, pp. viii, 378, 32(adv.); folding map, 3 mounted Woodburytype photographic plates, col. litho plate of bird eggs (blank portion at top heavily stained), 2 litho. plates of crustacea, 16 woodcut illusts. (3 full-page), 19 natural history appendices, index; original cloth (very worn; sewing broken and boards detached; some minor marginal staining); a poor, but complete set of a very scarce title, with the Woodburytype plates in good condition. London; Sampson Low, Marston, Searle, & Rivington; 1878. #11616 **A\$550.00**





- 36 Newbolt, Henry. **THE BOOK OF THE LONG TRAIL**. 10th Impr.; pp. xvi, 312; col. frontis., 30 text illusts.; original cloth; a nice copy. London; Longmans, Green and Co. Ltd.; 1926. ****Including accounts of the explorations of Scott in the Antarctic, Franklin in the Arctic, Burke & Wills in Australia, Burton, Livingstone, Stanley and Wollaston in Africa, and Younghusband in Tibet.** #64251 **A\$40.00**

- 37 **Nobile**, General Umberto. **NAVIGATING THE "NORGE" FROM ROME TO THE NORTH POLE AND BEYOND.** The Designer and Pilot of the First Dirigible to Fly Over the Top of the World Describes a Thrilling Voyage of More Than 8,000 Miles. Roy. 8vo; pp. 177-215; map, 36 photos.; contained in the National Geographic Magazine; August; 1927; a very good copy in original wrappers (spine a little worn). Washington; National Geographic Society; 1927. ***Including also a 10-page article on 'Air Conquest', with 13 illusts. and another on the Komodo dragon (17 pp., 21 illusts.). #4762 **A\$30.00**
- 38 **Oakeshott**, Walter. **POLAREXPLORATION IN THE XVITH CENTURY.** Pp. 21-25; 8 illusts.; contained in the complete issue of FAR AND WIDE magazine for Autumn 1956; original wrappers; a very good copy. [London; Guest Keen and Nettlefolds]; 1956. ***Well produced with high production values. #29181 **A\$12.00**




- 39 **O'Neill**, J. J. [and others]. **REPORT OF THE CANADIAN ARCTIC EXPEDITION 1913-18.** Volume XI: Geology and Geography. Part A. The Geology of the Arctic Coast of Canada West of the Kent Peninsula, by J. J. O'Neill. Part B: Geographical Notes on the Arctic Coast of Canada by Kenneth G. Chipman and John R. Cox. Southern Party, 1913-16. Med. 8vo, First Edition; pp. vi, 108 (last blank), 58 (last blank); large folding col. map in pocket, a few other maps (2 folding), numerous illusts., index; original cloth. Ottawa; F. A. Acland; 1924. ****Vibljalmur Stefansson was leader of the expedition.* #8557 **A\$135.00**
- 40 **Peard**, Lieutenant George: **TO THE PACIFIC AND ARCTIC WITH BEECHEY.** The Journal of Lieutenant George Peard of H.M.S. 'Blossom' 1825-1828. Edited by Barry M. Gough. First Edition; pp. x, 272, [6] (blank); 4 charts (2 folding, 1 double-page & 1 full-page), plan of Pitcairn Island by Beechey, 3 plates, notes, appendix, bibliog., index; original cloth; a very good copy in d/w. Cambridge; Published for the Hakluyt Society at the University Press; 1973. ****Hakluyt Society Second Series, Vol. 143.* #9334 **A\$95.00**



- 41 **Peary, Robert E. NORTHWARD OVER THE "GREAT ICE"**. A Narrative of Life and Work along the Shores and upon the Interior Ice-Cap of Northern Greenland in the Years 1886 and 1891-1897. With a description of the Little Tribe of Smith-Sound Eskimos, the most Northerly Human Beings in the World, and an Account of the Discovery and Bringing Home of the "Saviksue", or Great Cape-York Meteorites. By Robert E. Peary Civil Engineer, U.S.N. Member of the American Society of Civil Engineers, Member of the American Geographical Society. With Maps, Diagrams, and about Eight Hundred Illustrations. In Two Volumes. 2 vols., First U.K. Edition, Colonial Library Issue; Vol. I, pp. [viii], xv-lxxx, 522 (last blank); frontis. & 1 plate, numerous illu. in text, 2 appendices incl. Census of the Smith Sound Eskimos; Vol. II, pp. xiv, 626 (last blank); frontis., folding map & folding panorama, numerous illu. in text, appendix; in all several sketch maps & diag. & about 800 illu. from photographs in the two volumes (some full-page); original red cloth (rebacked, with original backstrips preserved; a few minor external marks; some adhesion damage to pp. 470/471 in Vol. II, with minor loss, o/wise a very good set). London; Methuen & Co.; 1898. ****With very extensive and detailed accounts of the Eskimos. The sheets were printed in America and the content, including the hiatus in pagination of the preliminaries to Vol. I, is identical to the First (U.S.) Edition.* #3843 A\$450.00




- 42 **Peary, R.E.; U.S.N. NEAREST THE POLE**. A Narrative of the Polar Expedition of the Peary Arctic Club in the S.S. Roosevelt, 1905-1906. Super roy. 8vo, First U.K. Edition; pp. xx, 412 (last blank); 2 col. folding maps, col. frontis. from a painting by Albert Operti & 64 sepia-tinted photographic plates, index; original buckram, gilt; a nice copy; scarce. London; Hutchinson & Co.; 1907. ****Peary's second unsuccessful attempt to reach the North Pole.* #3845 A\$750.00




- 43 **Poulson, Major Neville W. THE WHITE RIBBON.** A Medallic Record of British Polar Expeditions. Cr. 4to, First Edition; pp. 216; endpaper maps, 9 plates, 11 appendices; original black cloth, spine lettered in silver; a very good copy in d/w; scarce. London; B. A. Seaby Ltd; (1968). ***Spence 933; Renard 1248. *With a photocopied list of Polar medal winners from 1966-79 loosely inserted (4 pp. 8vo).* #15895 **A\$145.00**
- 44 **Quinn, D. B.; Editor. THE HAKLUYT HANDBOOK.** 2 vols., First Edition; Vol. I, pp. xxvi, 334 (last 3 blank); frontis., 17 illu. incl. 6 maps (1 folding); Vol. II, pp. [ii], xvi, 335-460, [2], 461-710 (last 3 blank); 37 illu. (mostly facsimile title-pages), one 4-page & one 10-page tables, appendices, chronology, bibliog., index of books & general index; original cloth; a fine set in faded d/ws. London; The Hakluyt Society; 1974. ****Reference guide to the works of the Reverend Richard Hakluyt, collector, editor, translator & author of travel literature". Hakluyt Society Second Series, Vols. 144 & 145. The work includes a list of publications of the Hakluyt Society up to 1973.* #19104 **A\$195.00**






- 45 **Royal Geographical Society. THE JOURNAL OF THE ROYAL GEOGRAPHICAL SOCIETY.** Volume the Forty-Fifth. Edited by the Assistant-Secretary. First Edition; pp. 6(adv.), ccxii, 438 (last blank), 7-[10] (adv., incl. pastedown); 14 folding col. maps & 9 full-page plates & maps, index; original blue cloth (slightly worn); a very good copy; very scarce. London; John Murray; 1875. ****Including, inter alia, "Journal of the Western Australian Exploring Expedition through the Centre of Australia, from Champion Bay to the Overland Telegraph Line between Adelaide and Port Darwin", by John Forrest, pp. 249-298 with folding map; "Discoveries in Eastern New Guinea" by Captain Moresby, pp. 153-169 with folding map; "The Austro-Hungarian Polar Expedition of 1872-4" by Julius Payer (and scientific work by Lieut Weyprecht), pp. 1-33 with folding map; and other papers on S.E. Africa, Madagascar, the river Yang-tse-Kiang, Tibet, Africa, Central Asia, etc., etc. A fine collection of interesting papers.* #24006 **A\$450.00**




- 46 Savours, Ann. **THE VOYAGES OF THE DISCOVERY: The Illustrated History of Scott's Ship.** Cr. 4to, Abridged Edition; pp. 160; numerous maps, col. & b/w. illusts., appendix, index; a fine copy in d/w. London; Chatham Publishing; (2001). ****The Discovery was specially built for Scott's first expedition (1901-4). Her subsequent history was no less exciting as she was used as the annual supply ship for the Hudson Bay Company and during World War I ferried vital food supplies to France's Atlantic ports and munitions to Archangel in northern Russia. She was sent south again to rescue Shackleton's men marooned on Elephant Island in 1916 and again in 1925-27 (the "Discovery Expeditions") and on Mawson's BANZAR Expeditions 1929-31. This book contains much new material on these and other facets of the interesting history of this famous ship.* #37629 **A\$45.00**



- 47 Scoresby, William. **AN ACCOUNT OF THE ARCTIC REGIONS WITH A HISTORY AND DESCRIPTION OF THE NORTHERN WHALE-FISHERY.** A Reprint with a new Introduction by Professor Sir Alister Hardy F.R.S. Volume 1: The Arctic. Pp. [xii], xx, 552, 82(8 appendices, including chronological list of voyages); folding frontis. & numerous tables (1 folding). Volume 2: The Whale-Fishery. Pp. [iv], viii, 574, [2](blank); folding frontis. & 22 charts & plates (some folding), several tables, 10 appendices, index; original cloth; a fine set in d/w. (Devon); David & Charles Reprints; (1969). #3851 **A\$320.00**




- 48 **Scott, J. M. THE POLAR REGIONS.** An Anthology of Arctic and Antarctic Photographs. Edited with an Introduction by J. M. Scott. Cr. 4to, First Edition; pp. [xii], 100; 100 fine plates; original papered boards (spine ends a little worn); a very good copy in worn d/w. with mounted illust. of the "Endurance" being crushed by the ice from the photograph by Hurley; scarce. London; Chatto & Windus; N.D. [1934]. ****Life and Art in Photograph, II. The secondary issue. Spence 1043; Renard 1365. #44144* **A\$65.00**
- 49 **(Sedeen, Margaret; Managing Editor). THE SOVIET UNION TODAY.** 4to, First Edition; pp. 272; very numerous col. illusts., index; original artificial leather, gilt; all edges gilt; a fine copy. (Washington); National Geographic Society; (1990). ****A picture of the Soviet Empire just before its collapse. With a large folding coloured map loosely inserted. #18141* **A\$50.00**
- 50 **Spufford, Francis. IMAYBESOMETIME.** Ice and the English Imagination. First Edition; pp. [xii], 372; 8 plates, sources, index; a fine copy in d/w. London; Faber and Faber; (1996). ****Explores the English fascination with ice travel, examining explorers' motives for embarking on these perilous journeys. #54467* **A\$45.00**





- 51 **Stefansson, Vihljalmur: REPORT OF THE CANADIAN ARCTIC EXPEDITION 1913-18.** Volume III: Insects. Southern Party 1913-16. Med. 8vo, First Complete Edition; pp. 8, xii, 32, 8, 90, 12, 28, 8, 40, 24, 56, 4, 64, 12 (last 2 blank); full-page map, 6 plates (2 col.), numerous illusts. & figs., index; original cloth. Ottawa; F. A. Acland; 1922. ****Stefansson was leader of the expedition. The various sections are by a variety of authors. #8287* **A\$75.00**

- 52 **Stefansson, Vihljalmur: REPORT OF THE CANADIAN ARCTIC EXPEDITION 1913-18.** Volume III: Insects. Southern Party 1913-16. Med. 8vo, First Editions; pp. 32, 8, 90, 28, 8, 40, 24, 56; 6 plates (2 col.), numerous illu. & figs.; stapled in original parts as issued (some wrappers frayed or missing). Ottawa; J. de Labroquerie Tache [& others]; 1919-20. ****Lacking parts D, K & L but otherwise complete. Stefansson was leader of the expedition. The various sections are by a variety of authors.* #8288 **A\$45.00**



- 53 **Sullivan, Alan. UNDER THE NORTHERN LIGHTS.** Demy 16mo; pp. 192; original cloth. [London; J. M. Dent & Sons Ltd.]; N.D. [c. 1920]. ****The Kings Treasuries of Literature.* #63639 **A\$16.00**



- 54 **Swan, Robert. ICEWALK.** With research and additional material by Christine McCabe, Martyn Forrester and Dr Mikhail Malakhov. Med. 8vo, First Edition; pp. [ii], 254; endpaper map, numerous col. illu., 5 appendices, bibliog., index; a fine copy in d/w. London; Jonathan Cape; (1990). ****A walk to the North Pole by Robert Swan who had already walked to the South Pole.* #41805 **A\$50.00**
- 55 **Victor, Paul-Emile. MAN AND THE CONQUEST OF THE POLES.** Translated from the French by Scott Sullivan. Med. 8vo, First U.K. Edition; pp. viii, 306, [6](blank); endpaper maps, 28 plates, index; original green cloth-grained papered boards, spine lettered in silver; (some foxing); a very good copy in worn d/w. London; Hamish Hamilton; (1964). ****Spence 1229; Renard 1642 (in red cloth).* #11271 **A\$60.00**
- 56 **Williams, R. S. REPORT OF THE CANADIAN ARCTIC EXPEDITION 1913-18.** Volume IV: Botany. Part E. Mosses. Med. 8vo, First Edition; pp. 16 (last blank); a few figs.; original wrappers; a nice copy. Ottawa; Thomas Mulvey; 1921. ****Vihljalmur Stefansson was leader of the expedition.* #8292 **A\$10.00**

GASTON RENARD Pty. Ltd.

Established 1945

Postal Address:

P.O. Box 1030,
Ivanhoe, Melbourne,
Victoria, 3079, Australia.

(A.C.N. 005 928 503)

ABN: 68 893 979 543

www.GastonRenard.com

Electronic communications:

Telephone: +61 (0)3 9459 5040

FAX: +61 (0)3 9459 6787

E-mail: books@GastonRenard.com

NOTICE TO CUSTOMERS:

This is our tenth short list. We hope you find something of interest.

We intend to produce many more in future on a variety of subjects and we would prefer where possible to send these by email as PDF file attachments.

This has the obvious advantage of reducing costs and enhancing the speed of delivery.

The email/PDF versions will also often be enhanced by colour illustrations, and a fully illustrated version of this list in pdf format is available on our website or will be emailed on request.

Likewise we encourage you to send orders by email, fax or telephone.

If you would like to receive future lists please indicate your interests by email (preferred) or using the form overleaf by fax or post. If you would like to receive ALL lists (email only) please let us know also.

If for any reason you do not wish to receive any more of these lists, also please let us know and we will cease and desist.

Some previous short lists (available on request):

SHORT LIST NO. 1.	NEW GUINEA AND MELANESIA.	50 ITEMS.
SHORT LIST NO. 2.	SOUTH AND CENTRAL AMERICA.	63 ITEMS.
SHORT LIST NO. 3.	NEW ZEALAND AND POLYNESIA.	66 ITEMS.
SHORT LIST NO. 4.	NAUTICAL BIOGRAPHIES, ETC.	74 ITEMS.
SHORT LIST NO. 5.	AUSTRALIAN SCIENCE.	75 ITEMS.
SHORT LIST NO. 6.	ANTHROPOLOGY.	65 ITEMS.
SHORT LIST NO. 7.	EUROPEAN TRAVEL & HISTORY, ETC.	65 ITEMS.
SHORT LIST NO. 8	AFRICA.	58 ITEMS.
SHORT LIST NO. 9	AUSTRALIAN LITERATURE.	51 ITEMS.

